TAX MAP
TOWNSHIP OF MIDDLE
CAPE MAY COUNTY
NEW JERSEY

2004
REVISED THROUGH DECEMBER 2010

van note-harvey associates
Since 1894

211 n. main st., suite 203
cape may court house, n.j. 08210

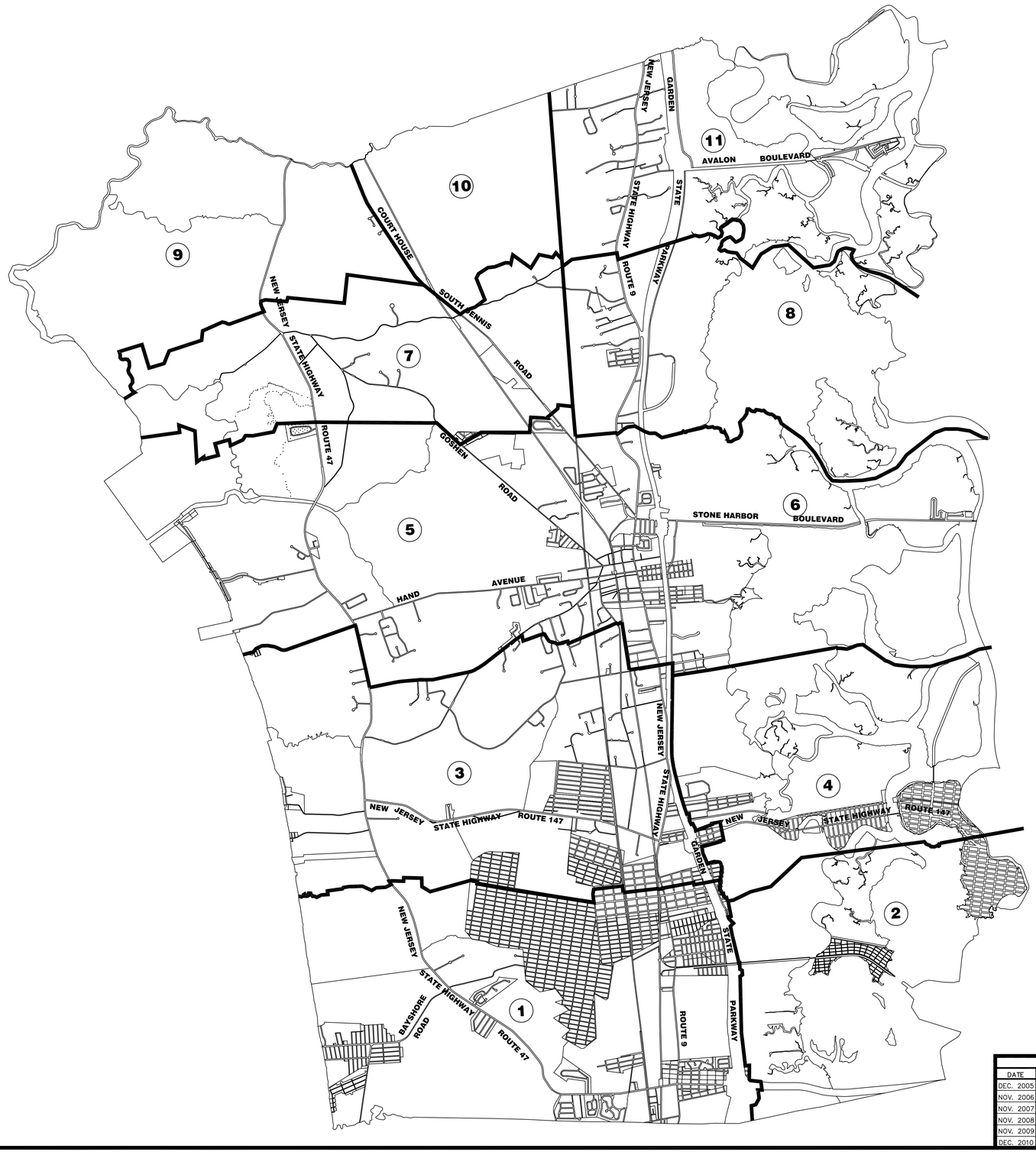

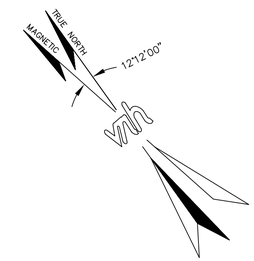

3000' 0 1500' 3000'
SCALE: 1"=3000'

THE AREAS, BOUNDARIES, AND DIMENSIONS, SHOWN ON THIS TAX MAP ARE DERIVED FROM GROUND SURVEYS, AERIAL SURVEYS, AND RECORDED PLANS, MAPS, DEEDS, WILLS, AND ARE TO BE USED FOR ASSESSMENT PURPOSES ONLY.

I HEREBY CERTIFY THAT THIS MAP HAS BEEN MADE UNDER MY IMMEDIATE SUPERVISION AND COMPLIES WITH LAWS OF THE STATE OF NEW JERSEY

LEWIS H. CONLEY, JR.
NEW JERSEY PROFESSIONAL LAND SURVEYOR LIC. NO. 21212

"TO SHOW CONDITIONS OF DECEMBER 2010"

THIS TAX MAP SUPERSEDES THE TAX MAP APPROVED ON MAY 9, 1979 SERIAL #582

LEGEND

3 KEY MAP NUMBER

KEY MAP LIMIT LINE

THIS TAX MAP HAS BEEN DRAWN USING COMPUTER AIDED DRAFTING/ DESIGN (CAD/D) AND COORDINATE GEOMETRY (COGO)

REVISIONS

DATE	NAME	NO
DEC. 2005	LEWIS H. CONLEY JR.	21212
NOV. 2006	LEWIS H. CONLEY JR.	21212
NOV. 2007	LEWIS H. CONLEY JR.	21212
NOV. 2008	LEWIS H. CONLEY JR.	21212
NOV. 2009	LEWIS H. CONLEY JR.	21212
DEC. 2010	LEWIS H. CONLEY JR.	21212

KEY MAP – INDEX SHEET
TOWNSHIP OF MIDDLE
CAPE MAY COUNTY, NEW JERSEY

SCALE: 1"=3000' DATE: APRIL 2004

LEWIS H. CONLEY JR.
NEW JERSEY LICENSED LAND SURVEYOR NO. 21212
van note–harvey associates, p.c.
CONSULTING ENGINEERS, PLANNERS, LAND SURVEYORS
211 N. MAIN STREET CAPE MAY COURT HOUSE, N.J. 08210

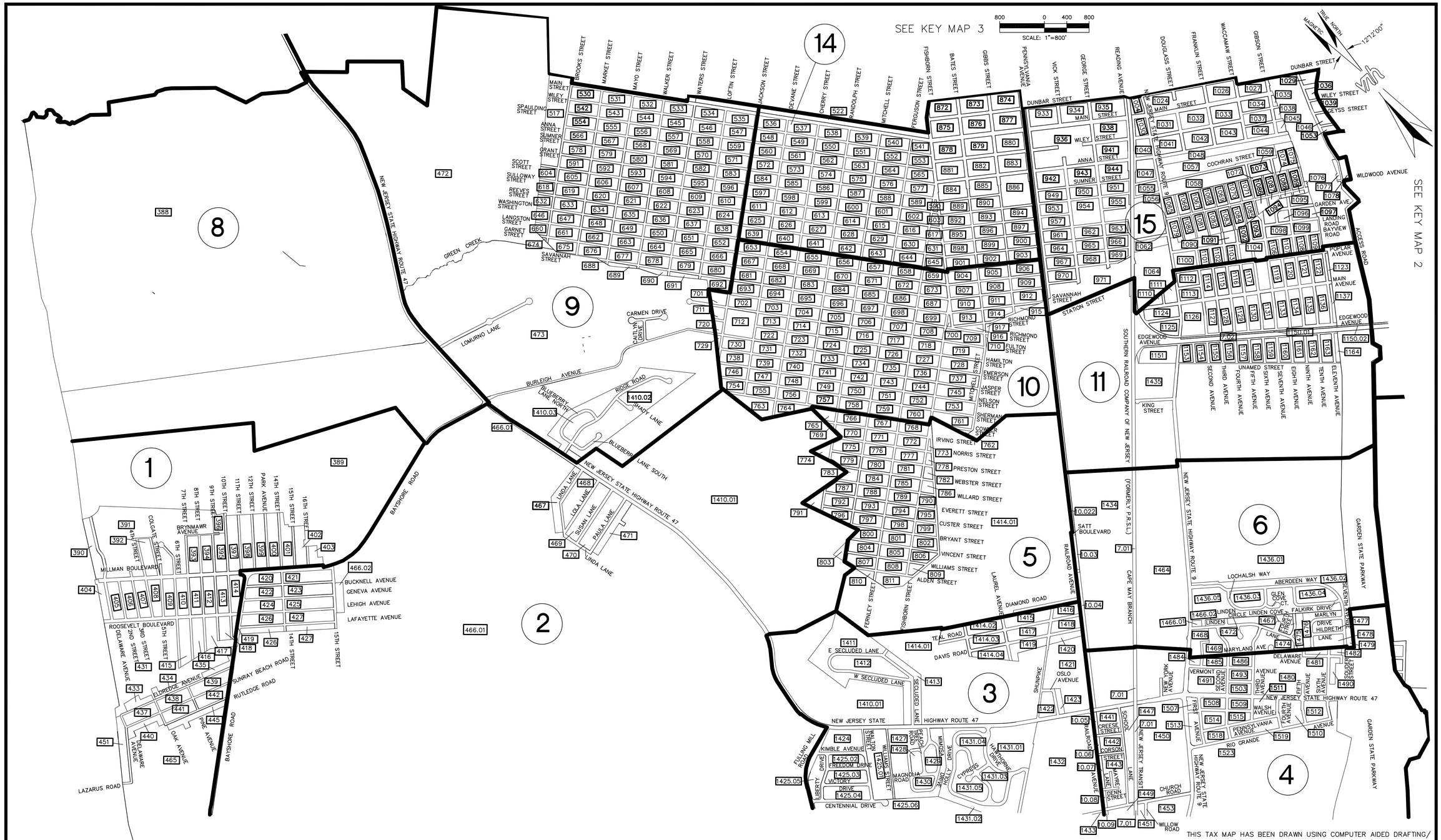

LEGEND

100	BLOCK NUMBER
5	SHEET NUMBER
	SHEET LIMIT LINE
	BLOCK LIMIT LINE
	MUNICIPAL BOUNDRY
	WATER LINE
	HISTORICAL LOT LINES

THIS TAX MAP HAS BEEN DRAWN USING COMPUTER AIDED DRAFTING/ DESIGN (CAD/D) AND COORDINATE GEOMETRY (COGO)

REVISIONS

DATE	NAME	NO
DEC. 2005	LEWIS H. CONLEY, JR.	21212
NOV. 2006	LEWIS H. CONLEY, JR.	21212
NOV. 2009	LEWIS H. CONLEY, JR.	21212
DEC. 2010	LEWIS H. CONLEY, JR.	21212

KEY MAP NO. 1
TOWNSHIP OF MIDDLE
CAPE MAY COUNTY, NEW JERSEY

SCALE: 1"=800' DATE: APRIL 2004

LEWIS H. CONLEY JR.
NEW JERSEY LICENSED LAND SURVEYOR NO. 21212
van note–harvey associates, p.c.
CONSULTING ENGINEERS, PLANNERS, LAND SURVEYORS
211 N. MAIN STREET CAPE MAY COURT HOUSE, N.J. 08210

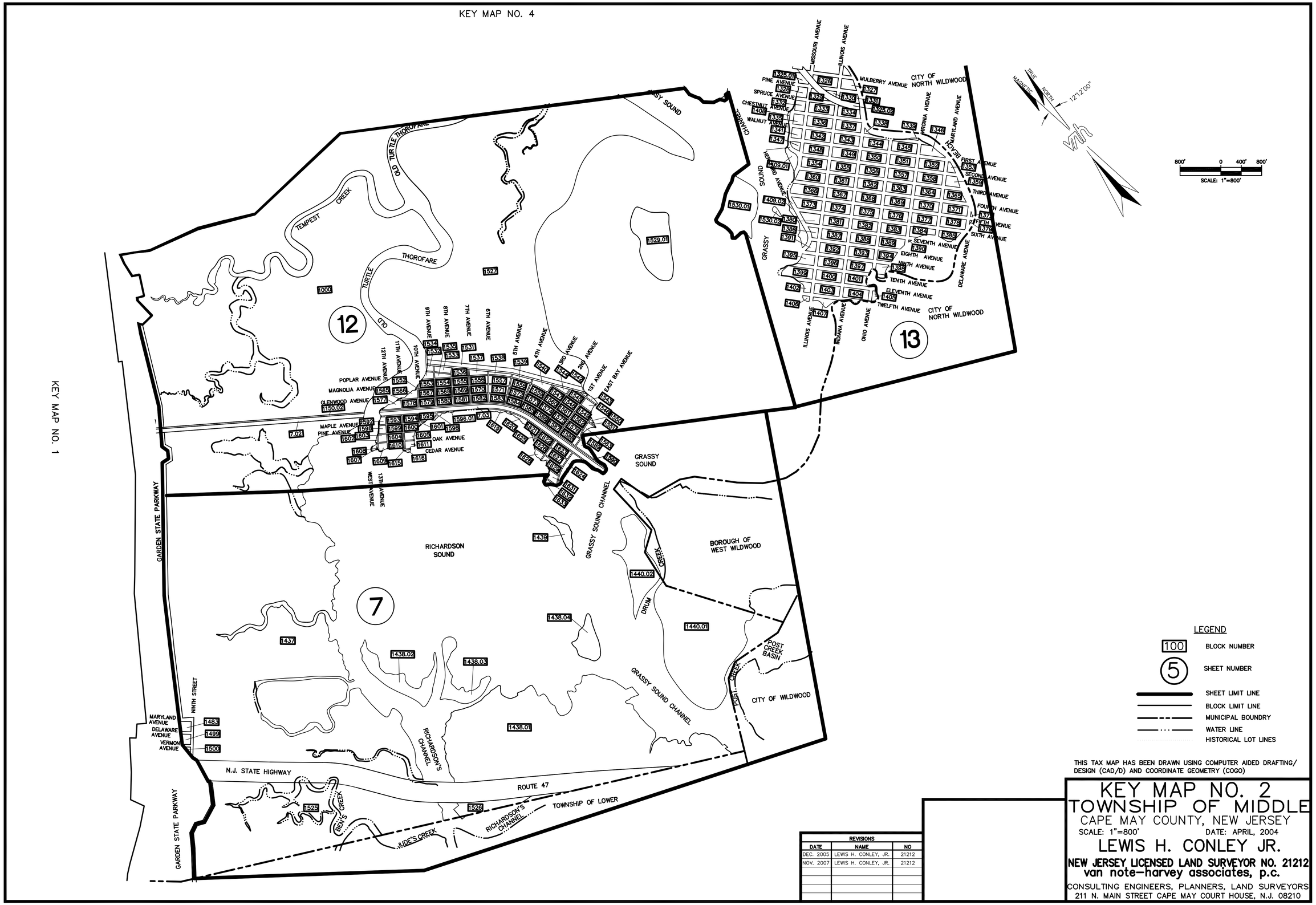

REVISIONS

DATE	NAME	NO
DEC. 2005	LEWIS H. CONLEY, JR.	21212
NOV. 2007	LEWIS H. CONLEY, JR.	21212

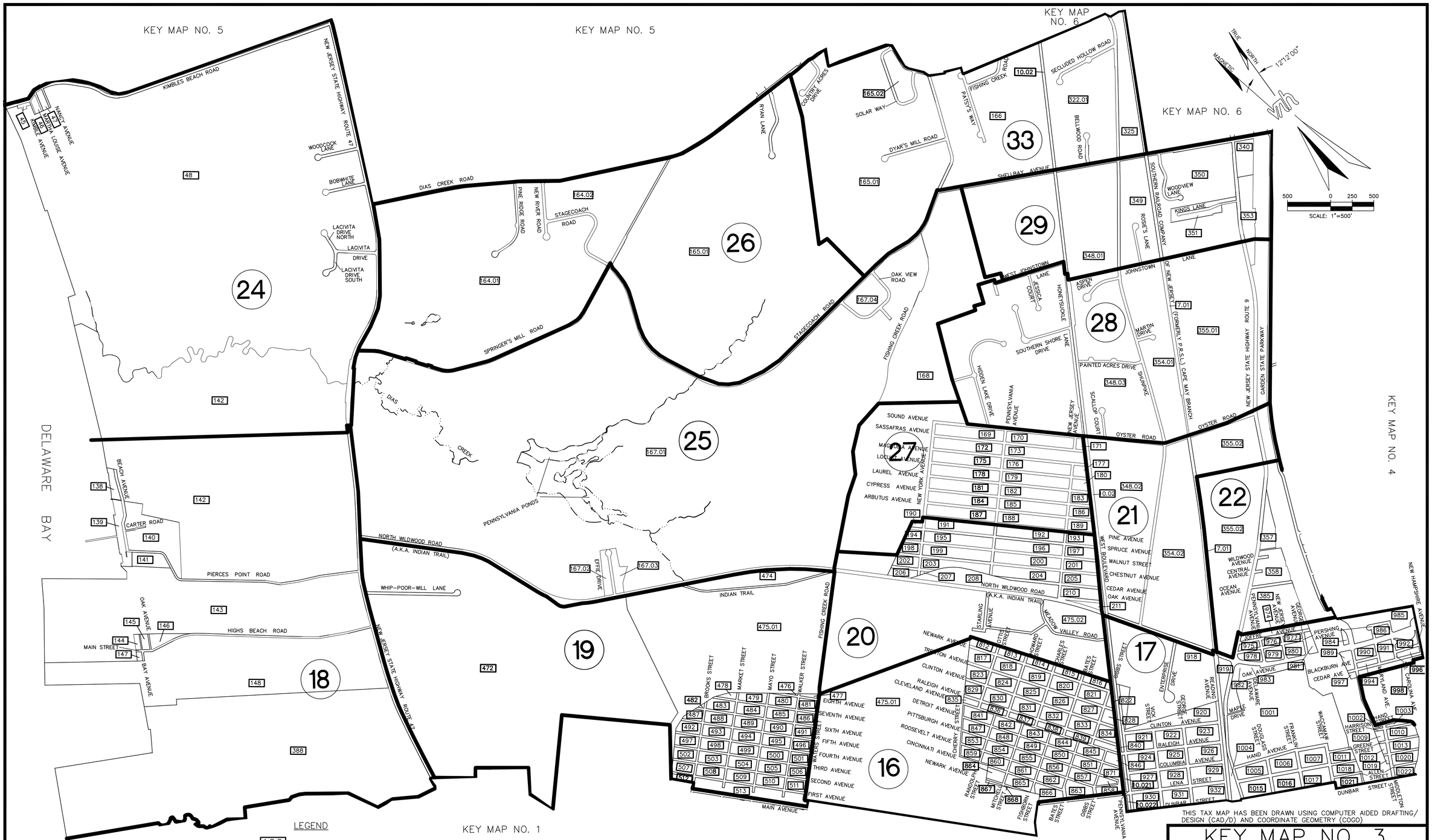

LEGEND

100	BLOCK NUMBER
5	SHEET NUMBER
	SHEET LIMIT LINE
	BLOCK LIMIT LINE
	MUNICIPAL BOUNDRY
	WATER LINE
	HISTORICAL LOT LINES

REVISIONS

DATE	NAME	NO
DEC. 2005	LEWIS H. CONLEY, JR.	21212
NOV. 2006	LEWIS H. CONLEY, JR.	21212
NOV. 2008	LEWIS H. CONLEY, JR.	21212
DEC. 2010	LEWIS H. CONLEY, JR.	21212

THIS TAX MAP HAS BEEN DRAWN USING COMPUTER AIDED DRAFTING/ DESIGN (CAD/D) AND COORDINATE GEOMETRY (COGO)

KEY MAP NO. 3
TOWNSHIP OF MIDDLE
CAPE MAY COUNTY, NEW JERSEY

SCALE: 1"=800' DATE: APRIL, 2004

LEWIS H. CONLEY JR.
NEW JERSEY LICENSED LAND SURVEYOR NO. 21212
van note–harvey associates, p.c.
CONSULTING ENGINEERS, PLANNERS, LAND SURVEYORS
211 N. MAIN STREET CAPE MAY COURT HOUSE, N.J. 08210

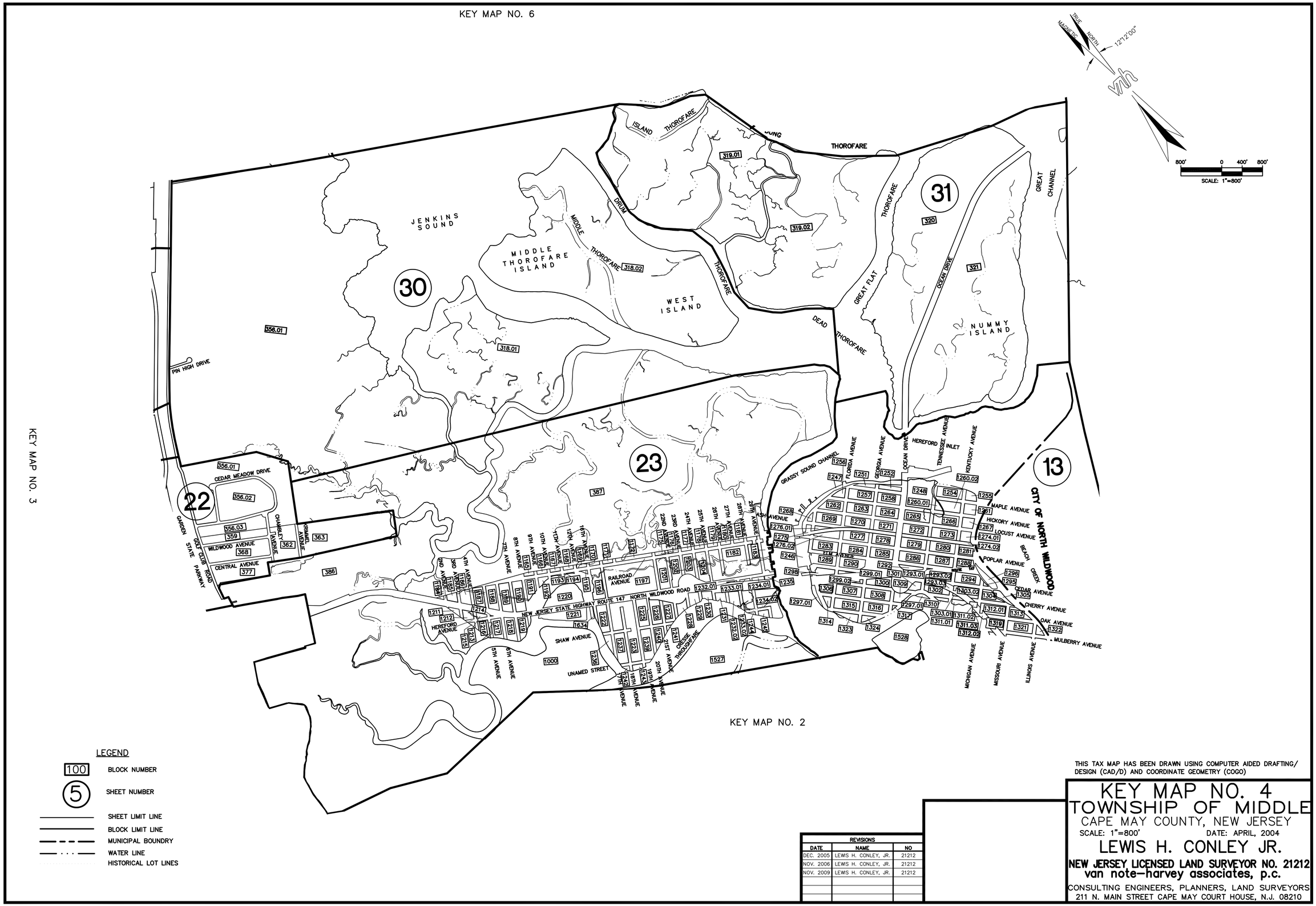

THIS TAX MAP HAS BEEN DRAWN USING COMPUTER AIDED DRAFTING/ DESIGN (CAD/D) AND COORDINATE GEOMETRY (COGO)

REVISIONS		
DATE	NAME	NO
DEC. 2005	LEWIS H. CONLEY, JR.	21212
NOV. 2006	LEWIS H. CONLEY, JR.	21212
NOV. 2009	LEWIS H. CONLEY, JR.	21212

KEY MAP NO. 4
TOWNSHIP OF MIDDLE

CAPE MAY COUNTY, NEW JERSEY

SCALE: 1"=800' DATE: APRIL, 2004

LEWIS H. CONLEY JR.
NEW JERSEY LICENSED LAND SURVEYOR NO. 21212
van note–harvey associates, p.c.
CONSULTING ENGINEERS, PLANNERS, LAND SURVEYORS
211 N. MAIN STREET CAPE MAY COURT HOUSE, N.J. 08210

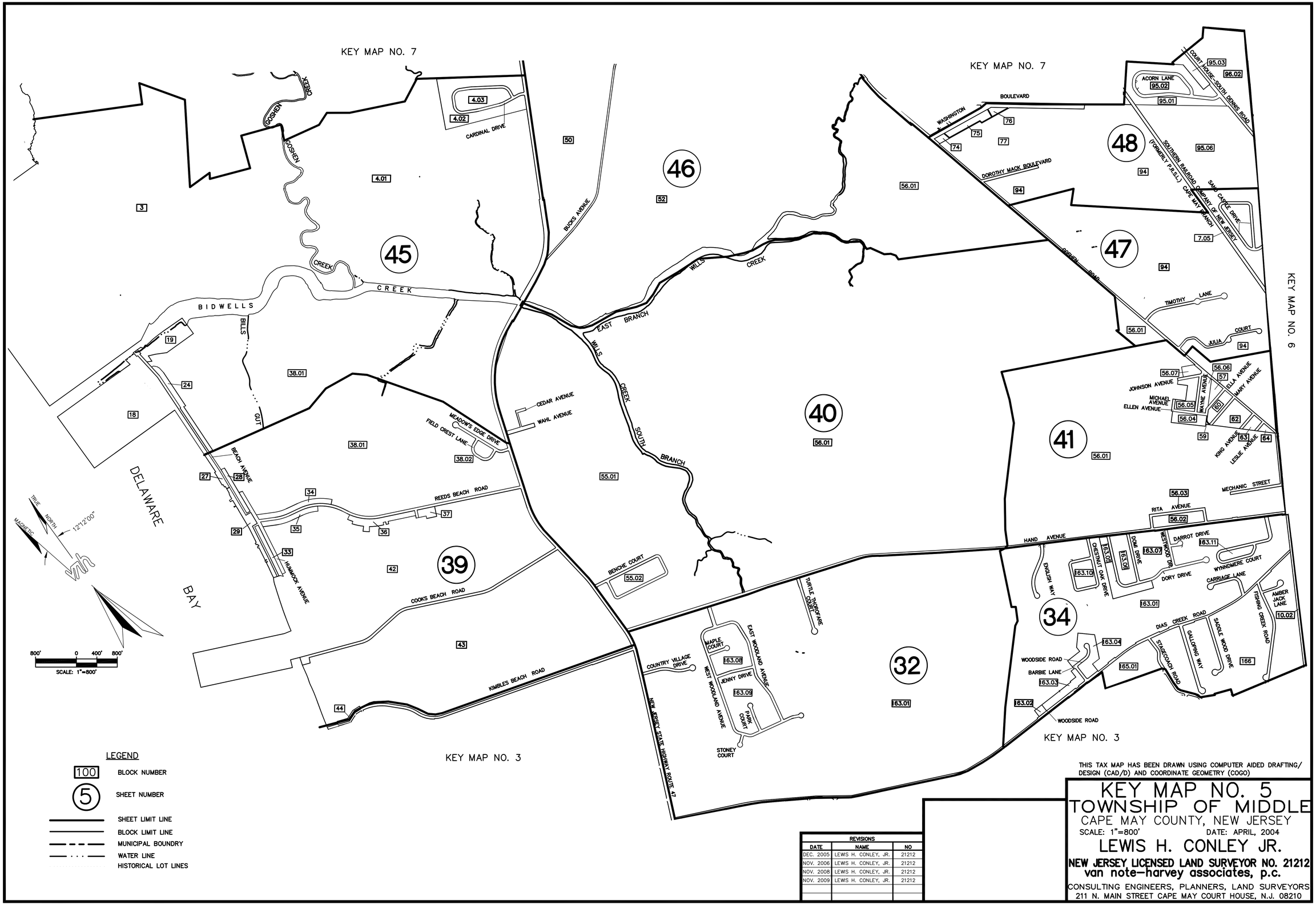

LEGEND

100	BLOCK NUMBER
5	SHEET NUMBER
	SHEET LIMIT LINE
	BLOCK LIMIT LINE
	MUNICIPAL BOUNDRY
	WATER LINE
	HISTORICAL LOT LINES

REVISIONS		
DATE	NAME	NO
DEC. 2005	LEWIS H. CONLEY, JR.	21212
NOV. 2006	LEWIS H. CONLEY, JR.	21212
NOV. 2008	LEWIS H. CONLEY, JR.	21212
NOV. 2009	LEWIS H. CONLEY, JR.	21212

THIS TAX MAP HAS BEEN DRAWN USING COMPUTER AIDED DRAFTING/ DESIGN (CAD/D) AND COORDINATE GEOMETRY (COGO)

KEY MAP NO. 5
TOWNSHIP OF MIDDLE

CAPE MAY COUNTY, NEW JERSEY

SCALE: 1"=800' DATE: APRIL, 2004

LEWIS H. CONLEY JR.

NEW JERSEY LICENSED LAND SURVEYOR NO. 21212

van note–harvey associates, p.c.

CONSULTING ENGINEERS, PLANNERS, LAND SURVEYORS

211 N. MAIN STREET CAPE MAY COURT HOUSE, N.J. 08210

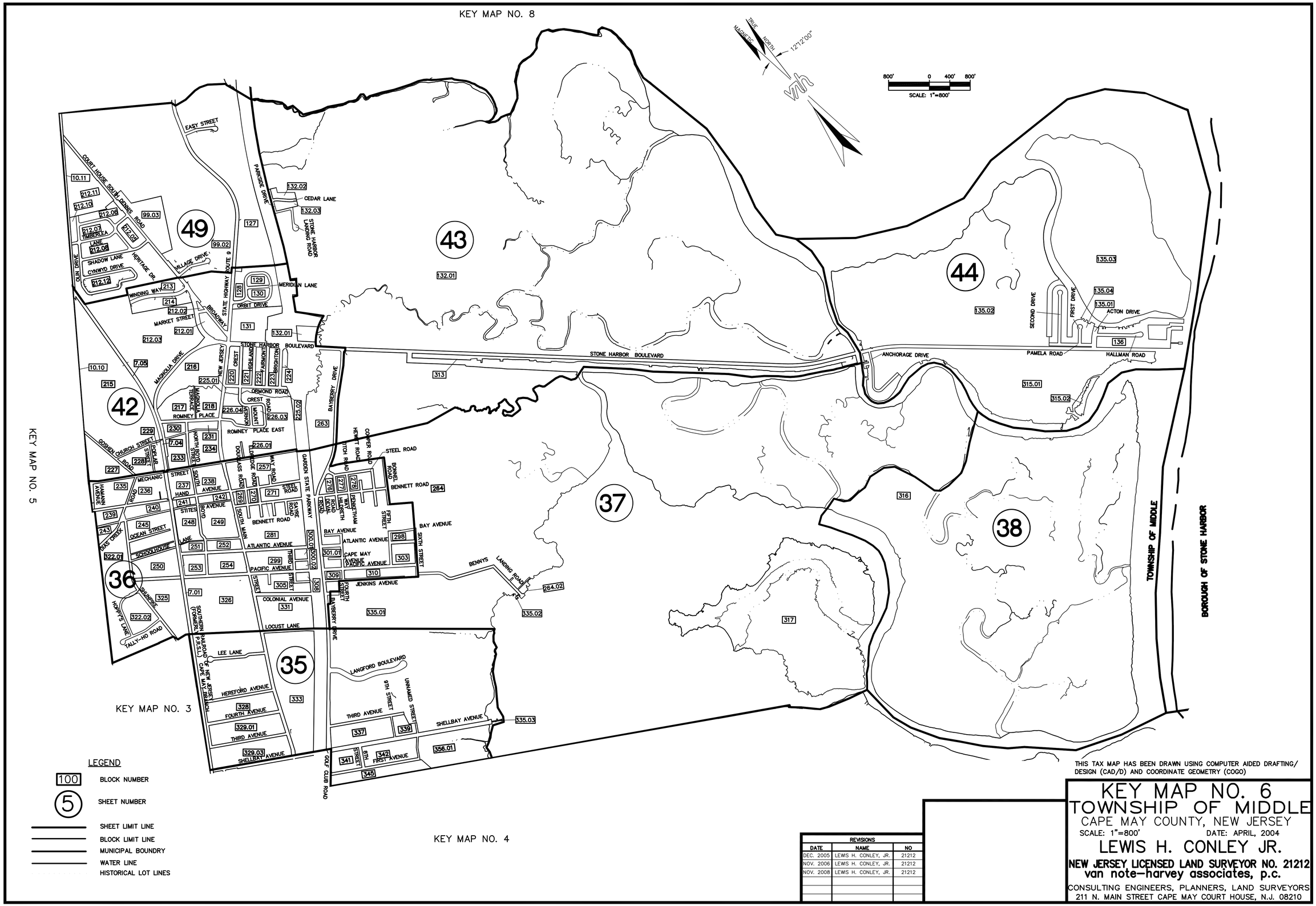

THIS TAX MAP HAS BEEN DRAWN USING COMPUTER AIDED DRAFTING/ DESIGN (CAD/D) AND COORDINATE GEOMETRY (COGO)

REVISIONS		
DATE	NAME	NO
DEC. 2005	LEWIS H. CONLEY, JR.	21212
NOV. 2006	LEWIS H. CONLEY, JR.	21212
NOV. 2008	LEWIS H. CONLEY, JR.	21212

KEY MAP NO. 6
TOWNSHIP OF MIDDLE
CAPE MAY COUNTY, NEW JERSEY

SCALE: 1"=800' DATE: APRIL, 2004

LEWIS H. CONLEY JR.
NEW JERSEY LICENSED LAND SURVEYOR NO. 21212
van note–harvey associates, p.c.
CONSULTING ENGINEERS, PLANNERS, LAND SURVEYORS
211 N. MAIN STREET CAPE MAY COURT HOUSE, N.J. 08210

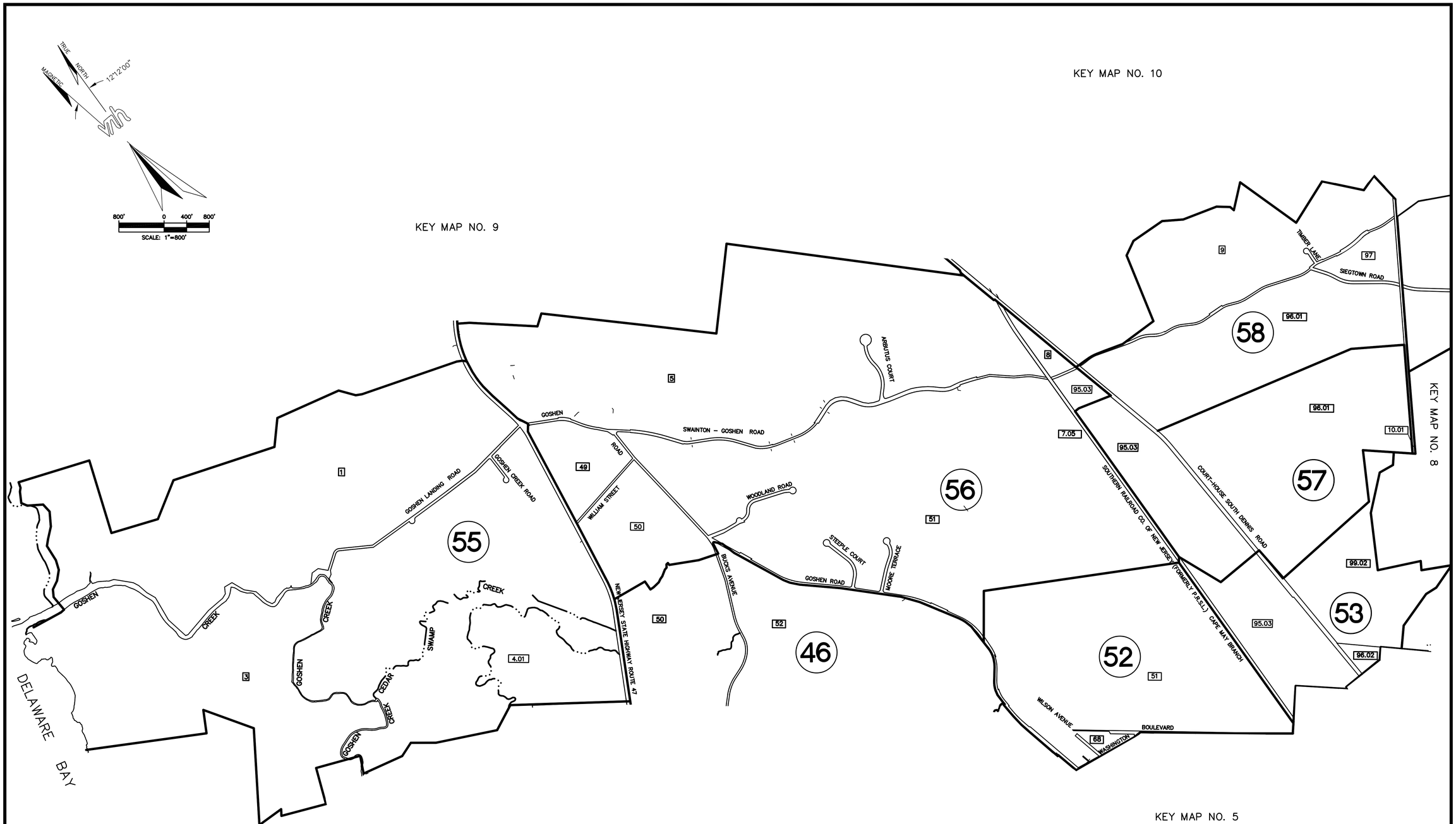

LEGEND

100	BLOCK NUMBER
5	SHEET NUMBER
	SHEET LIMIT LINE
	BLOCK LIMIT LINE
	MUNICIPAL BOUNDRY
	WATER LINE
	HISTORICAL LOT LINES

THIS TAX MAP HAS BEEN DRAWN USING COMPUTER AIDED DRAFTING/ DESIGN (CAD/D) AND COORDINATE GEOMETRY (COGO)

REVISIONS		
DATE	NAME	NO
DEC. 2005	LEWIS H. CONLEY, JR.	21212
NOV. 2009	LEWIS H. CONLEY, JR.	21212

KEY MAP NO. 7
TOWNSHIP OF MIDDLE

CAPE MAY COUNTY, NEW JERSEY

SCALE: 1"=800' DATE: APRIL, 2004

LEWIS H. CONLEY JR.
NEW JERSEY LICENSED LAND SURVEYOR NO. 21212
van note–harvey associates, p.c.
CONSULTING ENGINEERS, PLANNERS, LAND SURVEYORS
211 N. MAIN STREET CAPE MAY COURT HOUSE, N.J. 08210

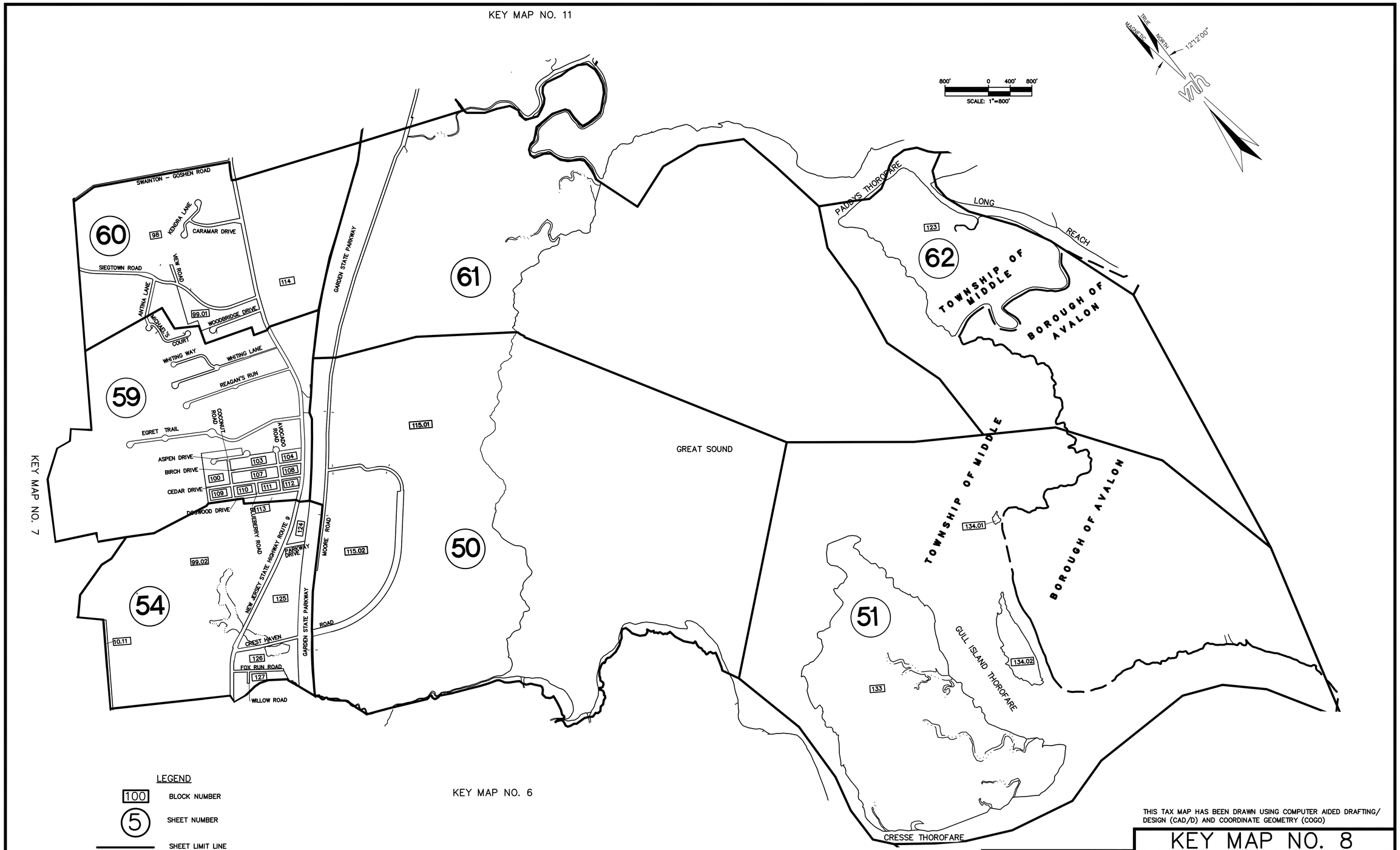

LEGEND

100	BLOCK NUMBER
5	SHEET NUMBER
	SHEET LIMIT LINE
	BLOCK LIMIT LINE
	MUNICIPAL BOUNDRY
	WATER LINE
	HISTORICAL LOT LINES

THIS TAX MAP HAS BEEN DRAWN USING COMPUTER AIDED DRAFTING/ DESIGN (CAD/D) AND COORDINATE GEOMETRY (COGO)

REVISIONS

DATE	NAME	NO
DEC. 2005	LEWIS H. CONLEY, JR.	21212
NOV. 2007	LEWIS H. CONLEY, JR.	21212
NOV. 2009	LEWIS H. CONLEY, JR.	21212

KEY MAP NO. 8
TOWNSHIP OF MIDDLE

CAPE MAY COUNTY, NEW JERSEY

SCALE: 1"=800' DATE: APRIL, 2004

LEWIS H. CONLEY JR.
NEW JERSEY LICENSED LAND SURVEYOR NO. 21212
van note–harvey associates, p.c.
CONSULTING ENGINEERS, PLANNERS, LAND SURVEYORS
211 N. MAIN STREET CAPE MAY COURT HOUSE, N.J. 08210

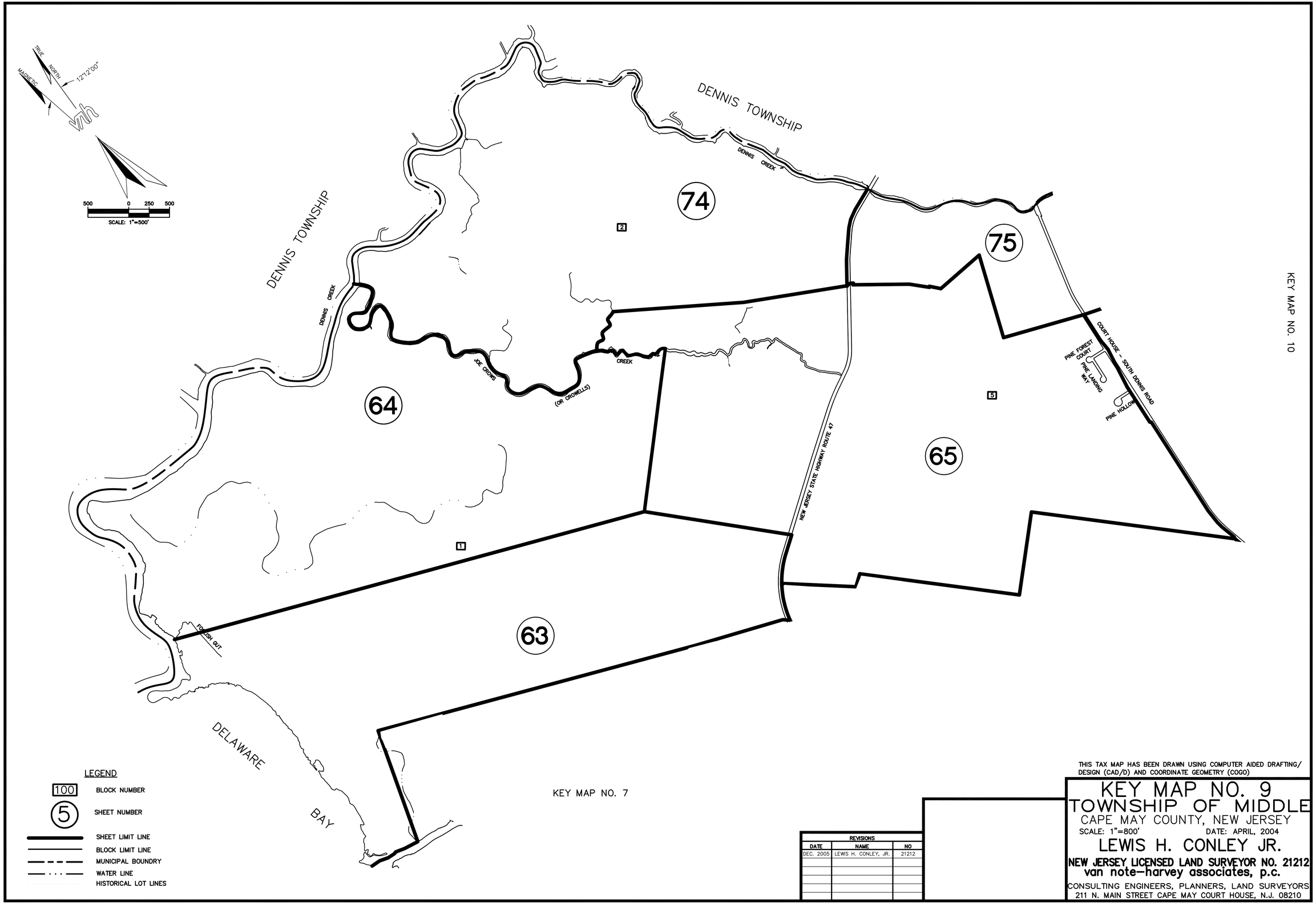

REVISIONS		
DATE	NAME	NO
DEC. 2005	LEWIS H. CONLEY, JR.	21212

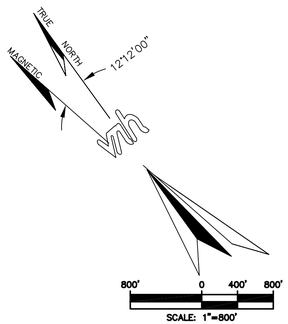

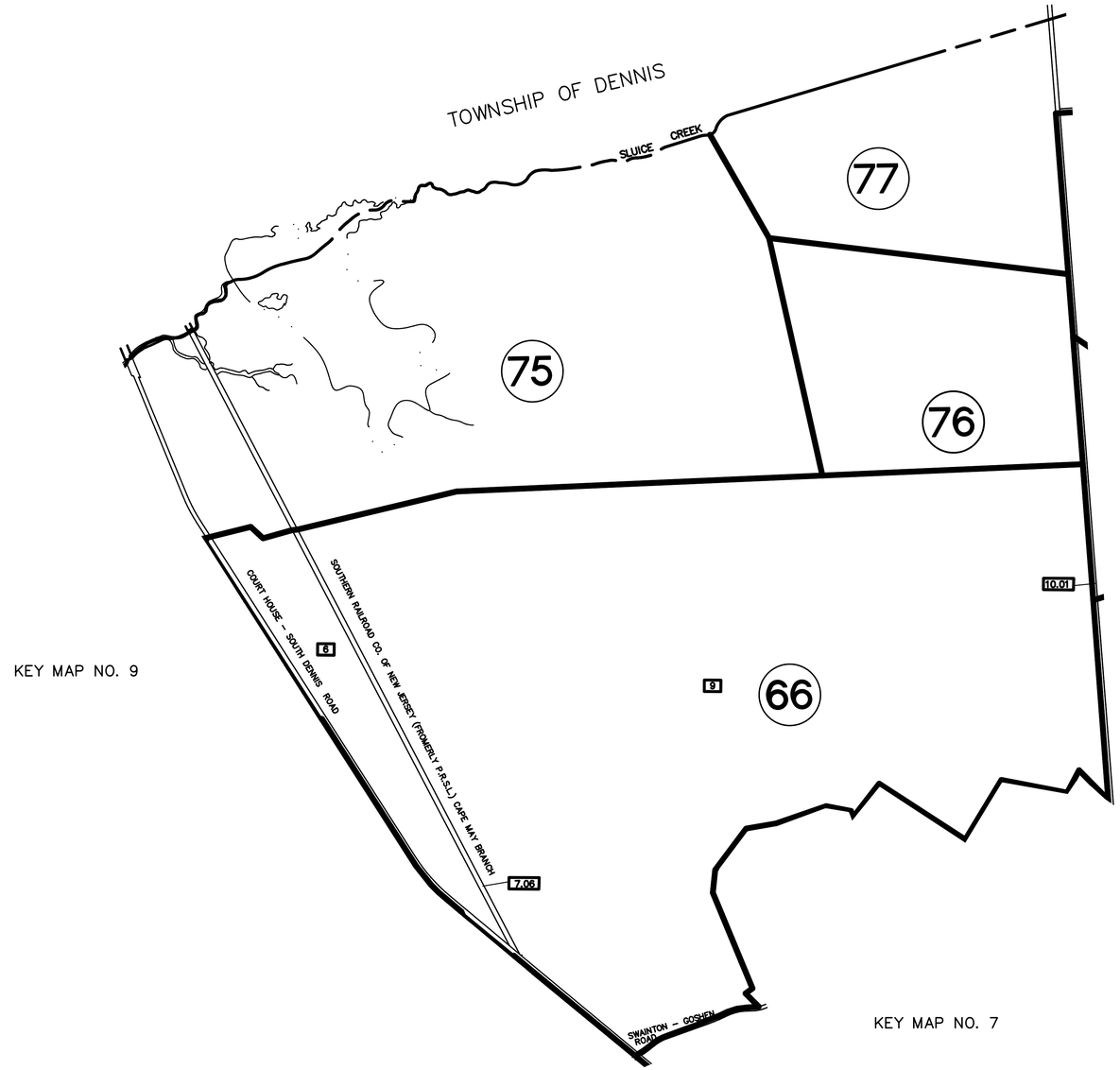

LEGEND

100	BLOCK NUMBER
5	SHEET NUMBER
	SHEET LIMIT LINE
	BLOCK LIMIT LINE
	MUNICIPAL BOUNDRY
	WATER LINE
	HISTORICAL LOT LINES

REVISIONS		
DATE	NAME	NO
DEC. 2005	LEWIS H. CONLEY, JR.	21212

THIS TAX MAP HAS BEEN DRAWN USING COMPUTER AIDED DRAFTING/ DESIGN (CAD/D) AND COORDINATE GEOMETRY (COGO)

KEY MAP NO. 10
TOWNSHIP OF MIDDLE
CAPE MAY COUNTY, NEW JERSEY

SCALE: 1"=800' DATE: APRIL, 2004

LEWIS H. CONLEY JR.
NEW JERSEY LICENSED LAND SURVEYOR NO. 21212
van note–harvey associates, p.c.
CONSULTING ENGINEERS, PLANNERS, LAND SURVEYORS
211 N. MAIN STREET CAPE MAY COURT HOUSE, N.J. 08210

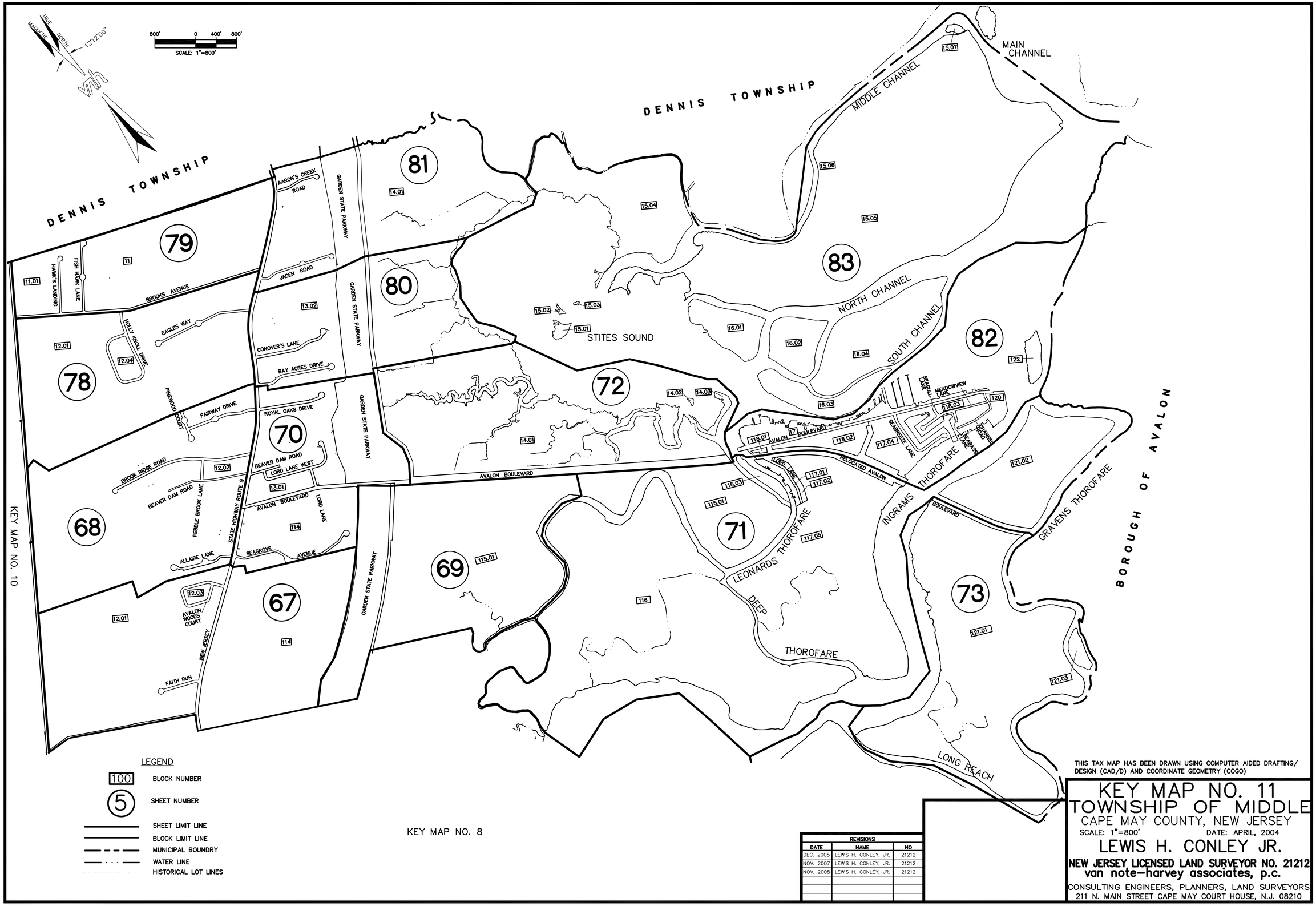

THIS TAX MAP HAS BEEN DRAWN USING COMPUTER AIDED DRAFTING/ DESIGN (CAD/D) AND COORDINATE GEOMETRY (COGO)

REVISIONS		
DATE	NAME	NO
DEC. 2005	LEWIS H. CONLEY, JR.	21212
NOV. 2007	LEWIS H. CONLEY, JR.	21212
NOV. 2008	LEWIS H. CONLEY, JR.	21212

KEY MAP NO. 11
TOWNSHIP OF MIDDLE

CAPE MAY COUNTY, NEW JERSEY

SCALE: 1"=800' DATE: APRIL, 2004

LEWIS H. CONLEY JR.
NEW JERSEY LICENSED LAND SURVEYOR NO. 21212
van note–harvey associates, p.c.
CONSULTING ENGINEERS, PLANNERS, LAND SURVEYORS
211 N. MAIN STREET CAPE MAY COURT HOUSE, N.J. 08210

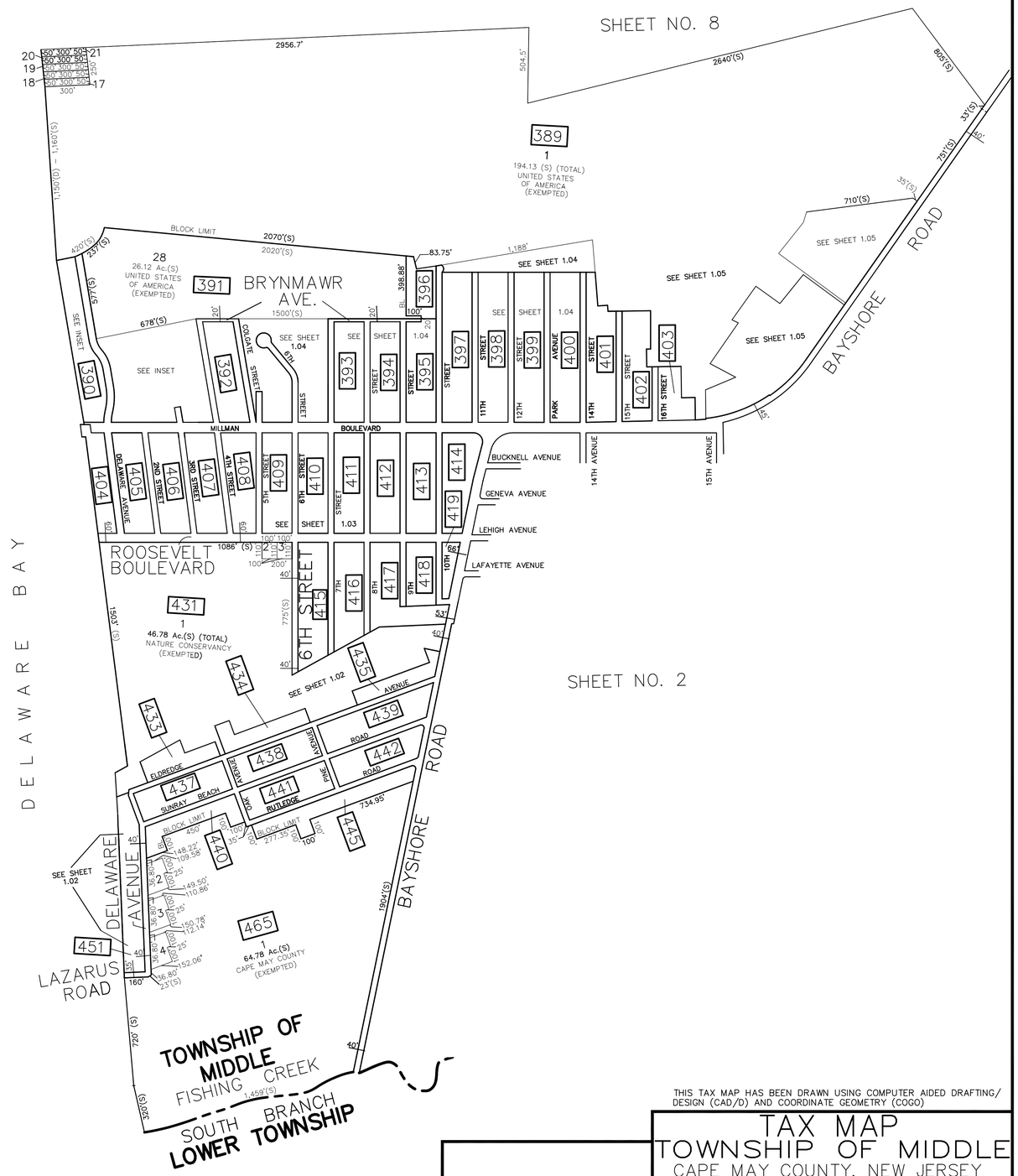

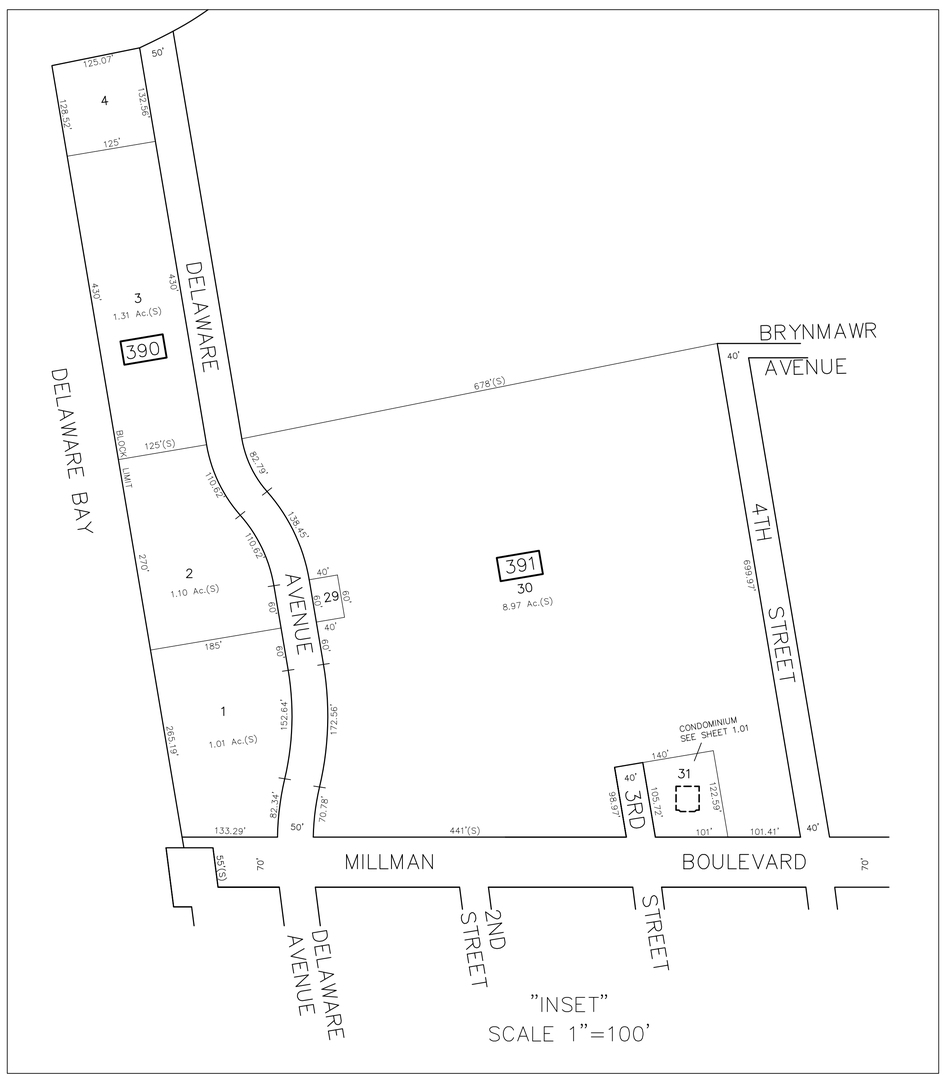

THIS TAX MAP HAS BEEN DRAWN USING COMPUTER AIDED DRAFTING/ DESIGN (CAD/D) AND COORDINATE GEOMETRY (COGO)

REVISIONS		
DATE	NAME	NO.
DEC. 2005	LEWIS H. CONLEY, JR.	21212
NOV. 2008	LEWIS H. CONLEY, JR.	21212
DEC. 2010	LEWIS H. CONLEY, JR.	21212

TAX MAP
TOWNSHIP OF MIDDLE
CAPE MAY COUNTY, NEW JERSEY

SCALE: 1" = 400' DATE: APRIL, 2004

LEWIS H. CONLEY JR.
NEW JERSEY LICENSED LAND SURVEYOR NO. 21212
van note–harvey associates, p.c.
CONSULTING ENGINEERS, PLANNERS, LAND SURVEYORS
211 N. MAIN STREET CAPE MAY COURT HOUSE, N.J. 08210

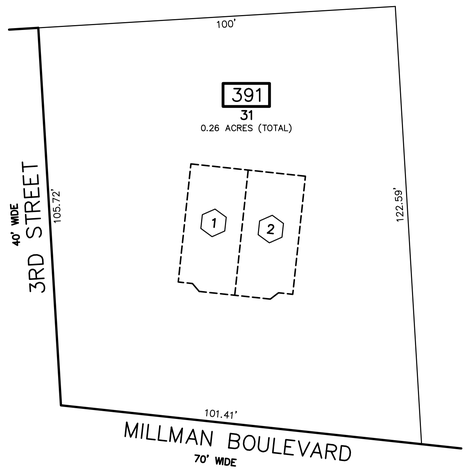

SCALE: 1"=20'

MILLMAN PLACE CONDOMINIUM

BLOCK NUMBER	LOT NUMBER	QUALIFIER	UNIT NUMBER	SQ. FT.
391	31	C0001	1	1,113
		C0002	2	1,113

LEGEND

(2) = QUALIFIER C0002

REVISIONS		
DATE	NAME	NO.
DEC. 2005	LEWIS H. CONLEY, JR.	21212

THIS TAX MAP HAS BEEN DRAWN USING COMPUTER AIDED DRAFTING/ DESIGN (CAD/D) AND COORDINATE GEOMETRY (COGO)

TAX MAP
TOWNSHIP OF MIDDLE
CAPE MAY COUNTY, NEW JERSEY

SCALE: AS SHOWN DATE: APRIL, 2004

LEWIS H. CONLEY JR.
NEW JERSEY LICENSED LAND SURVEYOR NO. 21212
van note–harvey associates, p.c.
CONSULTING ENGINEERS, PLANNERS, LAND SURVEYORS
211 N. MAIN STREET CAPE MAY COURT HOUSE, N.J. 08210

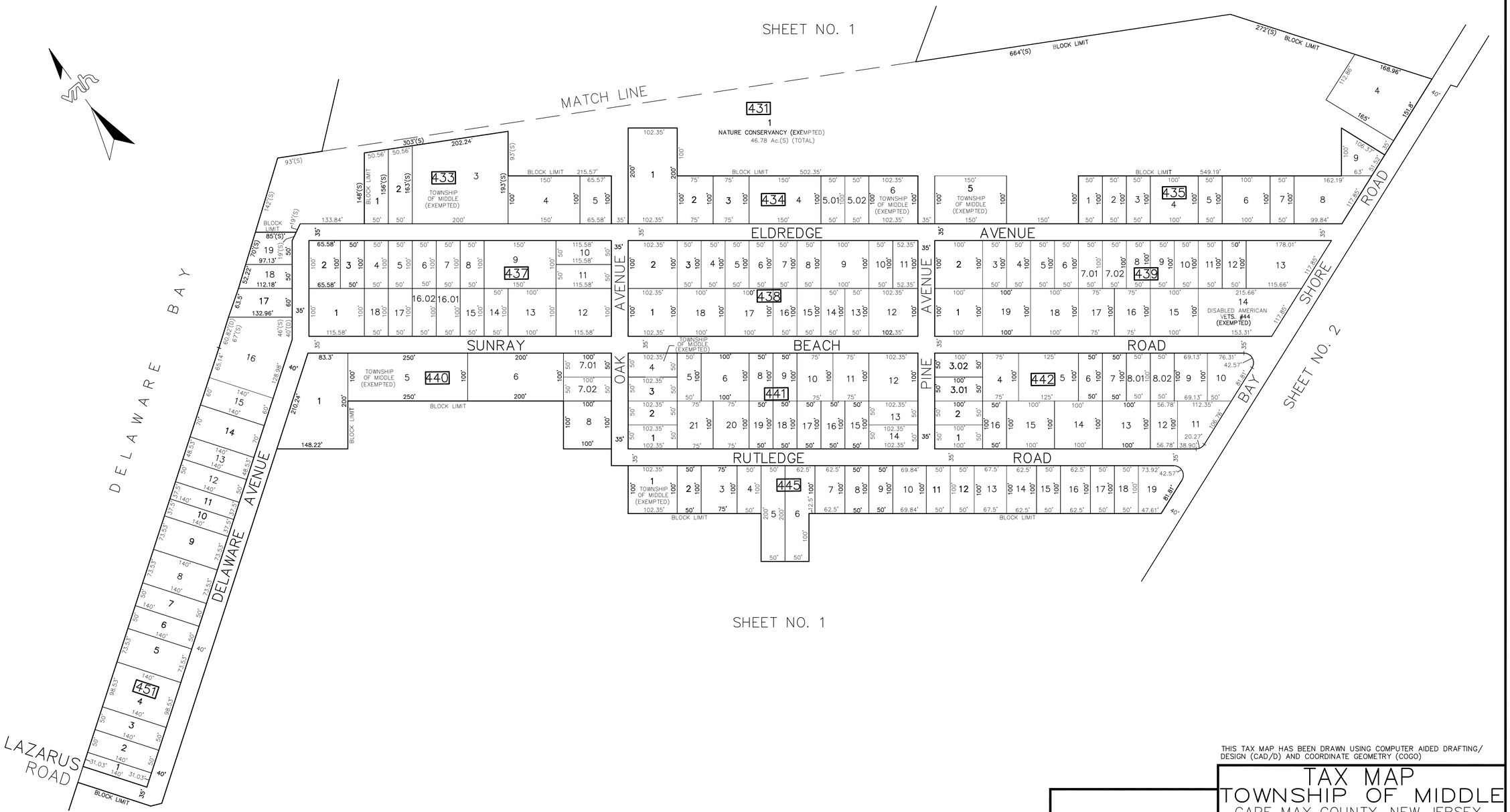

THIS TAX MAP HAS BEEN DRAWN USING COMPUTER AIDED DRAFTING/ DESIGN (CAD/D) AND COORDINATE GEOMETRY (COGO)

REVISIONS		
DATE	NAME	NO.
DEC. 2005	LEWIS H. CONLEY, JR.	21212
NOV. 2006	LEWIS H. CONLEY, JR.	21212
NOV. 2007	LEWIS H. CONLEY, JR.	21212
NOV. 2008	LEWIS H. CONLEY, JR.	21212
NOV. 2009	LEWIS H. CONLEY, JR.	21212
DEC. 2010	LEWIS H. CONLEY, JR.	21212

TAX MAP
TOWNSHIP OF MIDDLE

CAPE MAY COUNTY, NEW JERSEY

SCALE: 1" = 100' DATE: APRIL, 2004

LEWIS H. CONLEY JR.

NEW JERSEY LICENSED LAND SURVEYOR NO. 21212

van note–harvey associates, p.c.

CONSULTING ENGINEERS, PLANNERS, LAND SURVEYORS

211 N. MAIN STREET CAPE MAY COURT HOUSE, N.J. 08210

THIS TAX MAP HAS BEEN DRAWN USING COMPUTER AIDED DRAFTING/ DESIGN (CAD/D) AND COORDINATE GEOMETRY (COGO)

REVISIONS		
DATE	NAME	NO.
DEC. 2005	LEWIS H. CONLEY, JR.	21212
NOV. 2007	LEWIS H. CONLEY, JR.	21212
NOV. 2008	LEWIS H. CONLEY, JR.	21212

TAX MAP
TOWNSHIP OF MIDDLE

CAPE MAY COUNTY, NEW JERSEY

SCALE: 1" = 100' DATE: APRIL, 2004

LEWIS H. CONLEY JR.
NEW JERSEY LICENSED LAND SURVEYOR NO. 21212
van note–harvey associates, p.c.
CONSULTING ENGINEERS, PLANNERS, LAND SURVEYORS
211 N. MAIN STREET CAPE MAY COURT HOUSE, N.J. 08210

THIS TAX MAP HAS BEEN DRAWN USING COMPUTER AIDED DRAFTING/ DESIGN (CAD/D) AND COORDINATE GEOMETRY (COGO)

REVISIONS		
DATE	NAME	NO.
DEC. 2005	LEWIS H. CONLEY, JR.	21212
NOV. 2006	LEWIS H. CONLEY, JR.	21212
NOV. 2007	LEWIS H. CONLEY, JR.	21212
NOV. 2008	LEWIS H. CONLEY, JR.	21212
DEC. 2010	LEWIS H. CONLEY, JR.	21212

TAX MAP
TOWNSHIP OF MIDDLE
CAPE MAY COUNTY, NEW JERSEY

SCALE: 1" = 100' DATE: APRIL, 2004

LEWIS H. CONLEY JR.
NEW JERSEY LICENSED LAND SURVEYOR NO. 21212
van note–harvey associates, p.c.
CONSULTING ENGINEERS, PLANNERS, LAND SURVEYORS
211 N. MAIN STREET CAPE MAY COURT HOUSE, N.J. 08210

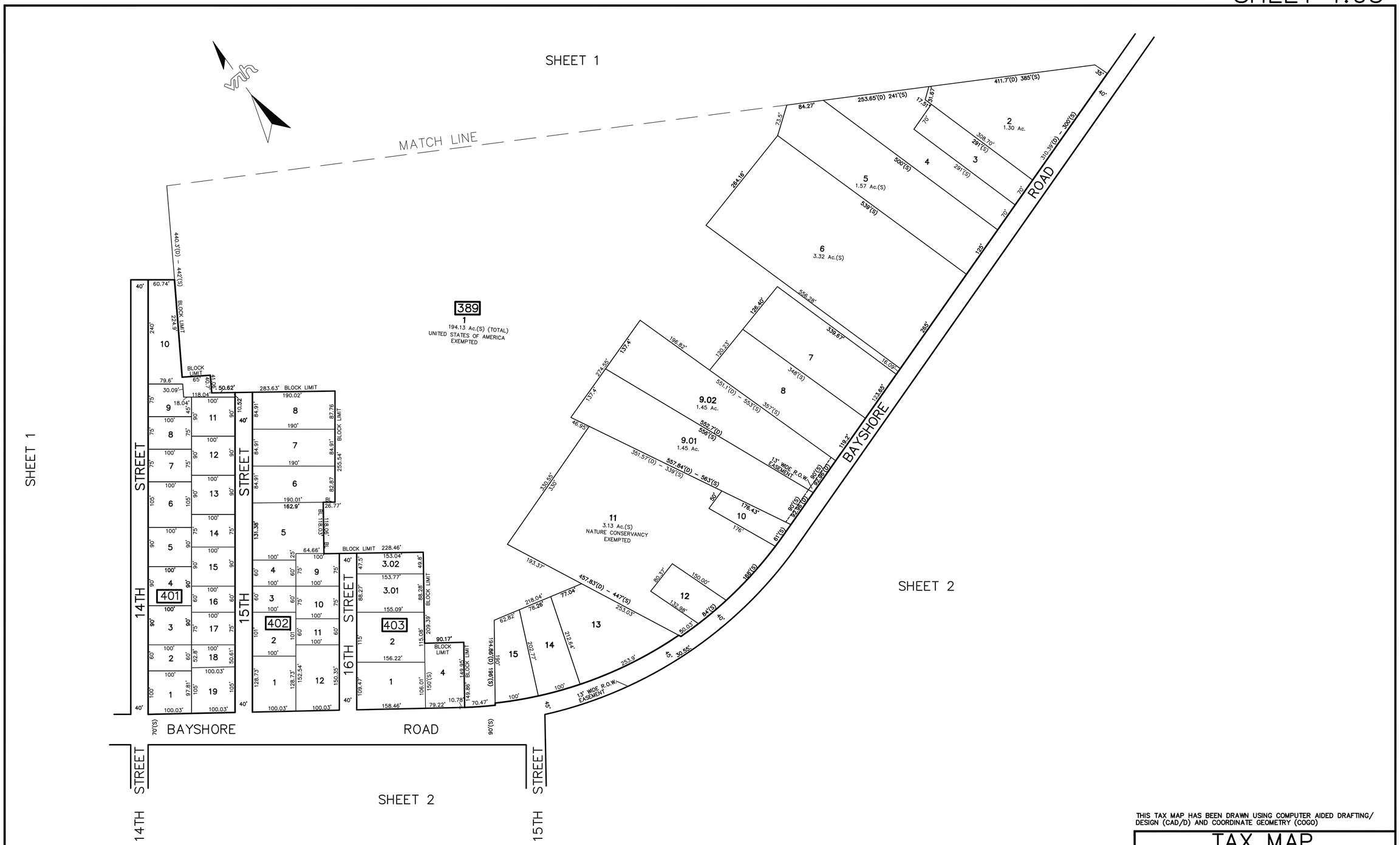

THIS TAX MAP HAS BEEN DRAWN USING COMPUTER AIDED DRAFTING/ DESIGN (CAD/D) AND COORDINATE GEOMETRY (COGO)

REVISIONS		
DATE	NAME	NO.
DEC. 2005	LEWIS H. CONLEY, JR.	21212
NOV. 2006	LEWIS H. CONLEY, JR.	21212
NOV. 2009	LEWIS H. CONLEY, JR.	21212

TAX MAP
TOWNSHIP OF MIDDLE
CAPE MAY COUNTY, NEW JERSEY

SCALE: 1" = 100' DATE: APRIL, 2004

LEWIS H. CONLEY JR.
NEW JERSEY LICENSED LAND SURVEYOR NO. 21212
van note–harvey associates, p.c.
CONSULTING ENGINEERS, PLANNERS, LAND SURVEYORS
211 N. MAIN STREET CAPE MAY COURT HOUSE, N.J. 08210

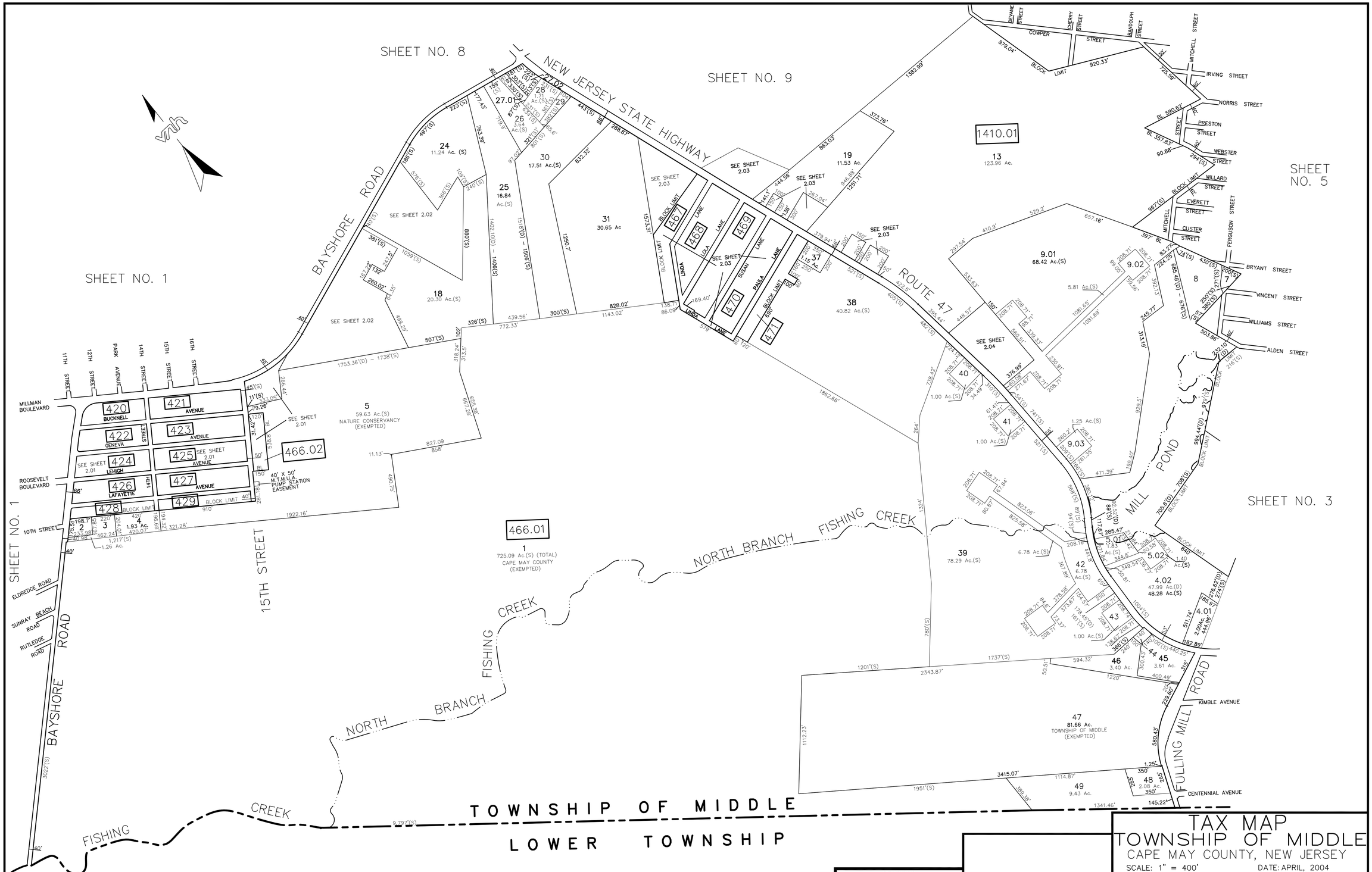

REVISIONS		
DATE	NAME	NO.
DEC. 2005	LEWIS H. CONLEY, JR.	21212
NOV. 2008	LEWIS H. CONLEY, JR.	21212
DEC. 2010	LEWIS H. CONLEY, JR.	21212

THIS TAX MAP HAS BEEN DRAWN USING COMPUTER AIDED DRAFTING/ DESIGN (CAD/D) AND COORDINATE GEOMETRY (COGO)

TAX MAP
TOWNSHIP OF MIDDLE
CAPE MAY COUNTY, NEW JERSEY

SCALE: 1" = 400' DATE: APRIL, 2004

LEWIS H. CONLEY JR.
NEW JERSEY LICENSED LAND SURVEYOR NO. 21212
van note–harvey associates, p.c.
CONSULTING ENGINEERS, PLANNERS, LAND SURVEYORS
211 N. MAIN STREET CAPE MAY COURT HOUSE, N.J. 08210

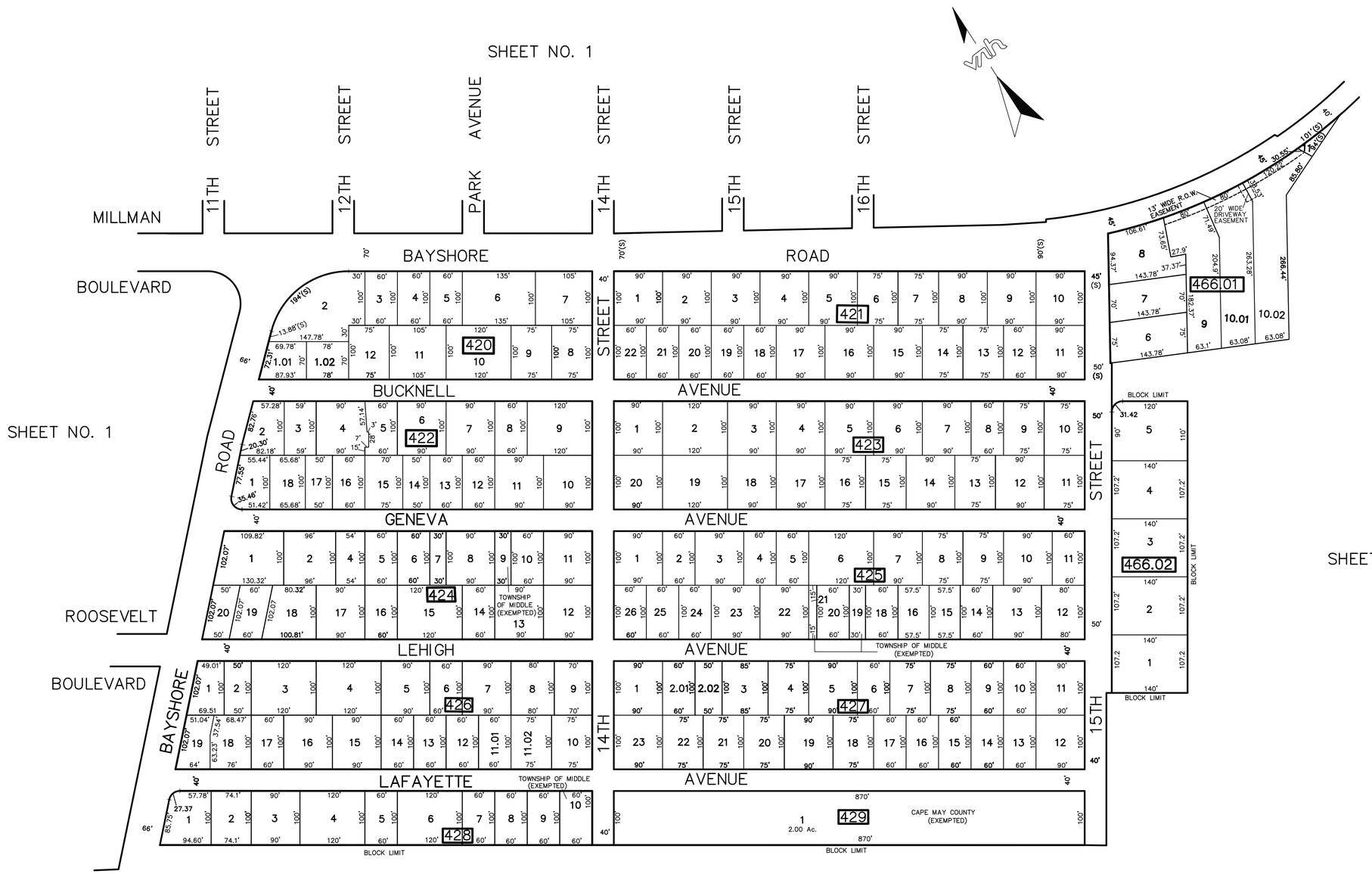

SHEET NO. 2

THIS TAX MAP HAS BEEN DRAWN USING COMPUTER AIDED DRAFTING/ DESIGN (CAD/D) AND COORDINATE GEOMETRY (COGO)

REVISIONS		
DATE	NAME	NO.
DEC. 2005	LEWIS H. CONLEY, JR.	21212
NOV. 2006	LEWIS H. CONLEY, JR.	21212
NOV. 2007	LEWIS H. CONLEY, JR.	21212
NOV. 2008	LEWIS H. CONLEY, JR.	21212

TAX MAP
TOWNSHIP OF MIDDLE
CAPE MAY COUNTY, NEW JERSEY

SCALE: 1" = 100' DATE: APRIL, 2004

LEWIS H. CONLEY JR.
NEW JERSEY LICENSED LAND SURVEYOR NO. 21212
van note–harvey associates, p.c.
CONSULTING ENGINEERS, PLANNERS, LAND SURVEYORS
211 N. MAIN STREET CAPE MAY COURT HOUSE, N.J. 08210

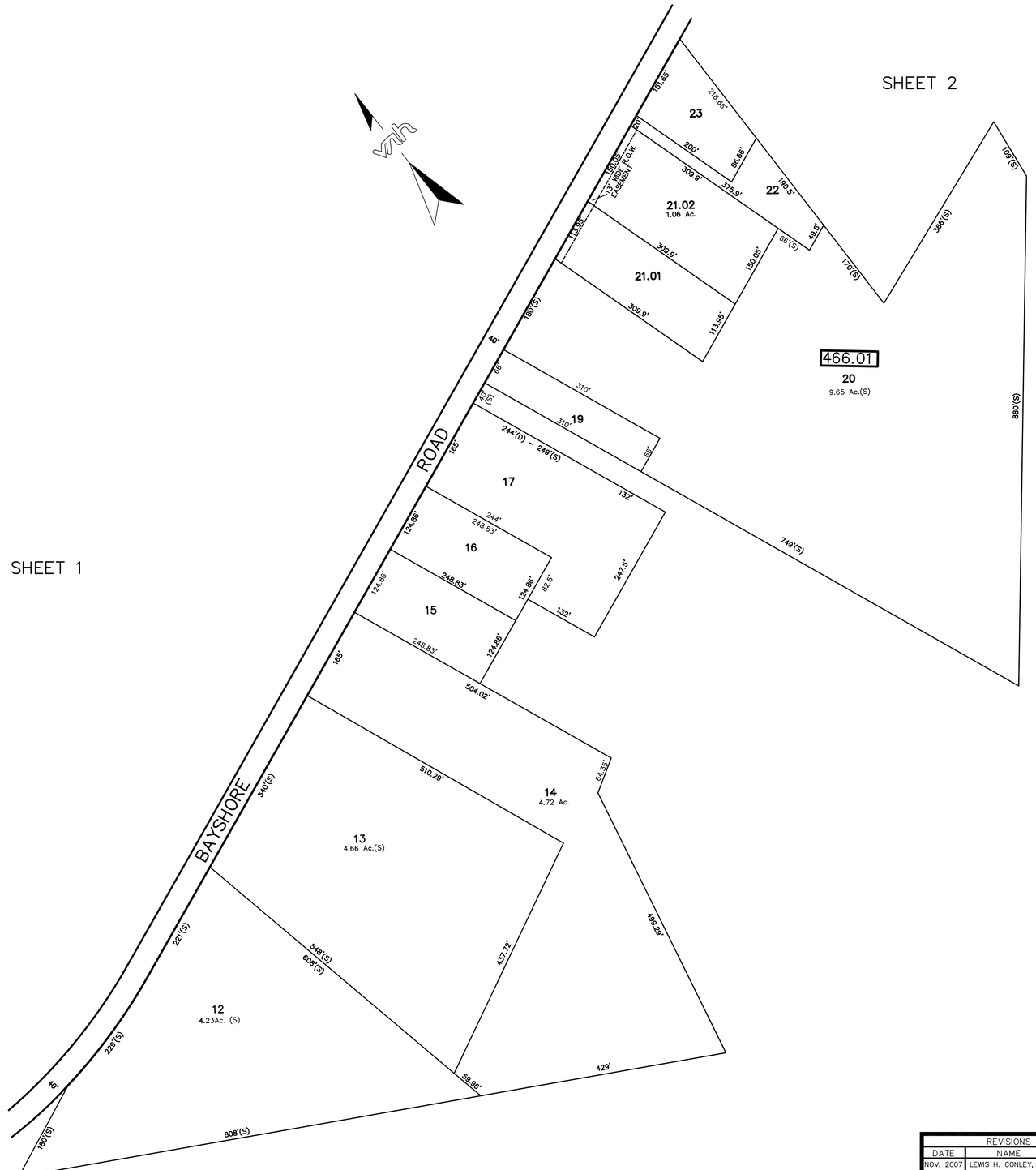

THIS TAX MAP HAS BEEN DRAWN USING COMPUTER AIDED DRAFTING/ DESIGN (CAD/D) AND COORDINATE GEOMETRY (COGO)

REVISIONS		
DATE	NAME	NO.
NOV. 2007	LEWIS H. CONLEY, JR.	21212

TAX MAP
TOWNSHIP OF MIDDLE

CAPE MAY COUNTY, NEW JERSEY

SCALE: 1" = 100' DATE: APRIL, 2004

LEWIS H. CONLEY JR.

NEW JERSEY LICENSED LAND SURVEYOR NO. 21212

van note–harvey associates, p.c.

CONSULTING ENGINEERS, PLANNERS, LAND SURVEYORS
211 N. MAIN STREET CAPE MAY COURT HOUSE, N.J. 08210

THIS TAX MAP HAS BEEN DRAWN USING COMPUTER AIDED DRAFTING/ DESIGN (CAD/D) AND COORDINATE GEOMETRY (COGO)

REVISIONS		
DATE	NAME	NO.
DEC. 2005	LEWIS H. CONLEY, JR.	21212
NOV. 2008	LEWIS H. CONLEY, JR.	21212
DEC. 2010	LEWIS H. CONLEY, JR.	21212

TAX MAP
TOWNSHIP OF MIDDLE
CAPE MAY COUNTY, NEW JERSEY

SCALE: 1" = 100' DATE: APRIL, 2004

LEWIS H. CONLEY JR.
NEW JERSEY LICENSED LAND SURVEYOR NO. 21212
van note–harvey associates, p.c.
CONSULTING ENGINEERS, PLANNERS, LAND SURVEYORS
211 N. MAIN STREET CAPE MAY COURT HOUSE, N.J. 08210

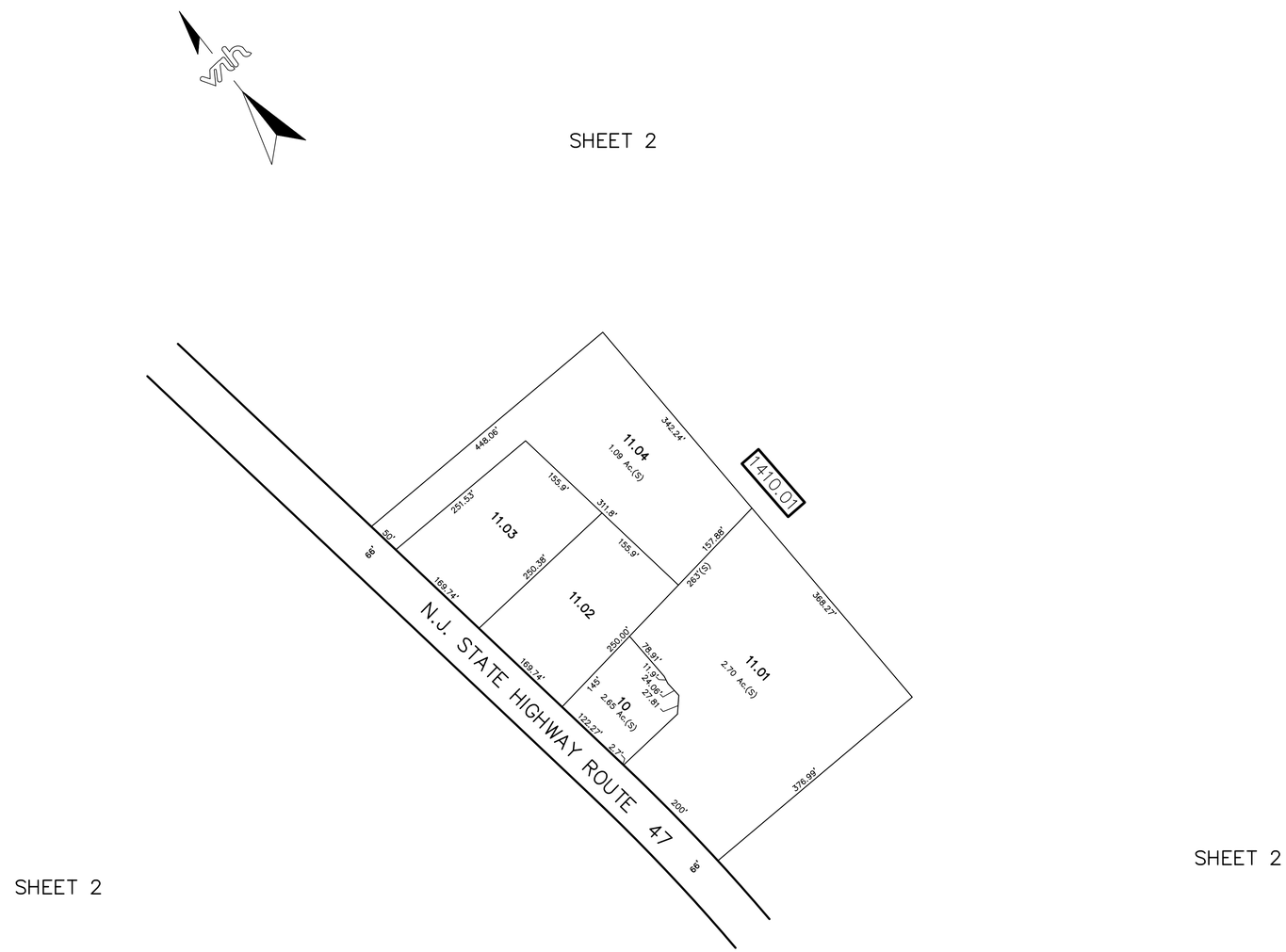

THIS TAX MAP HAS BEEN DRAWN USING COMPUTER AIDED DRAFTING/ DESIGN (CAD/D) AND COORDINATE GEOMETRY (COGO)

REVISIONS		
DATE	NAME	NO.

TAX MAP
TOWNSHIP OF MIDDLE
CAPE MAY COUNTY, NEW JERSEY

SCALE: 1" = 100' DATE: DECEMBER, 2005

LEWIS H. CONLEY JR.
NEW JERSEY LICENSED LAND SURVEYOR NO. 21212
van note–harvey associates, p.c.
CONSULTING ENGINEERS, PLANNERS, LAND SURVEYORS
211 N. MAIN STREET CAPE MAY COURT HOUSE, N.J. 08210

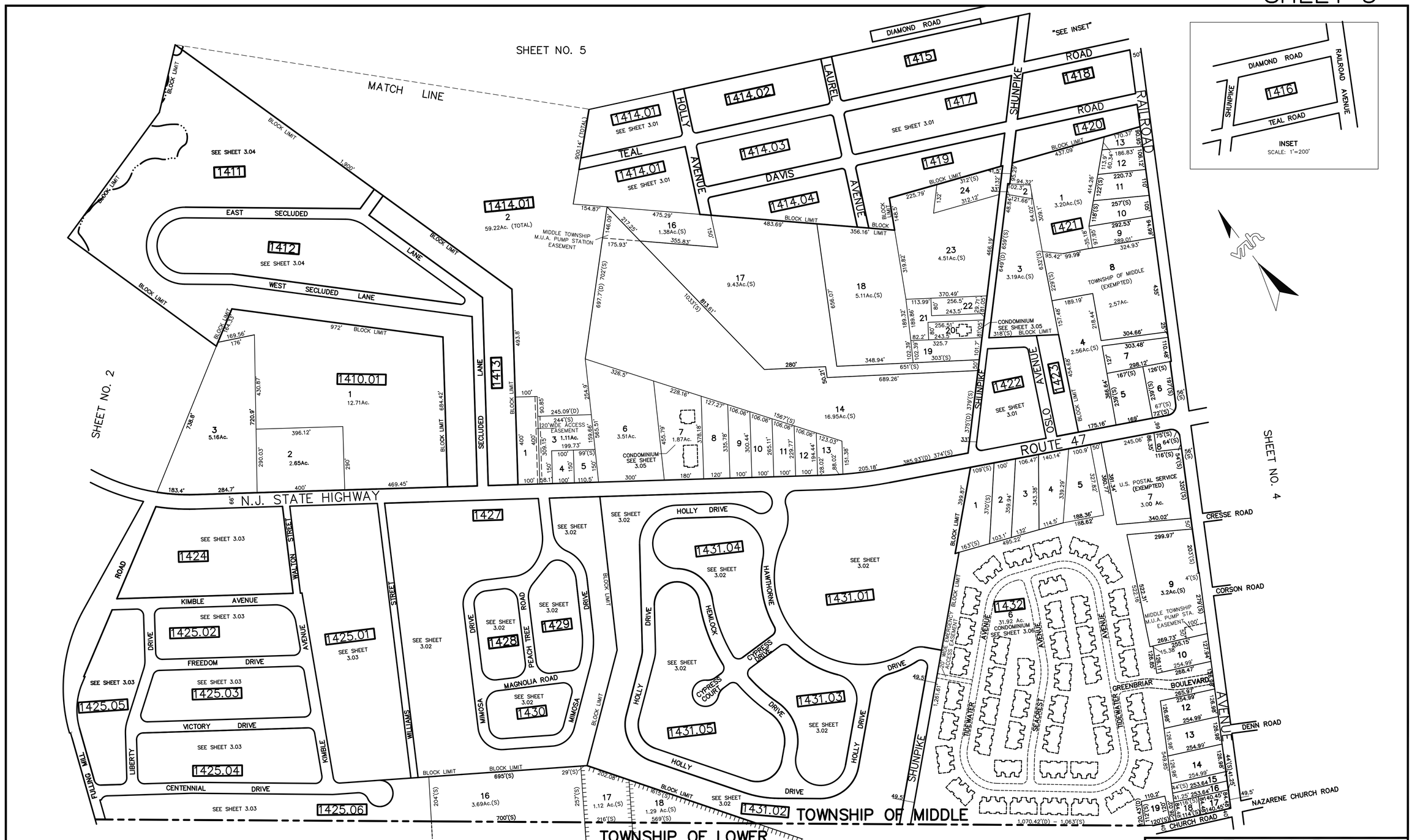

TAX MAP
TOWNSHIP OF MIDDLE
CAPE MAY COUNTY, NEW JERSEY

SCALE: 1" = 200' DATE: APRIL, 2004

LEWIS H. CONLEY JR.

NEW JERSEY LICENSED LAND SURVEYOR NO. 21212

van note–harvey associates, p.c.

CONSULTING ENGINEERS, PLANNERS, LAND SURVEYORS
211 N. MAIN STREET CAPE MAY COURT HOUSE, N.J. 08210

REVISIONS

DATE	NAME	NO.
NOV. 2006	LEWIS H. CONLEY, JR.	21212
NOV. 2007	LEWIS H. CONLEY, JR.	21212
NOV. 2008	LEWIS H. CONLEY, JR.	21212
NOV. 2009	LEWIS H. CONLEY, JR.	21212

THIS TAX MAP HAS BEEN DRAWN USING COMPUTER AIDED DRAFTING/ DESIGN (CAD/D) AND COORDINATE GEOMETRY (COGO)

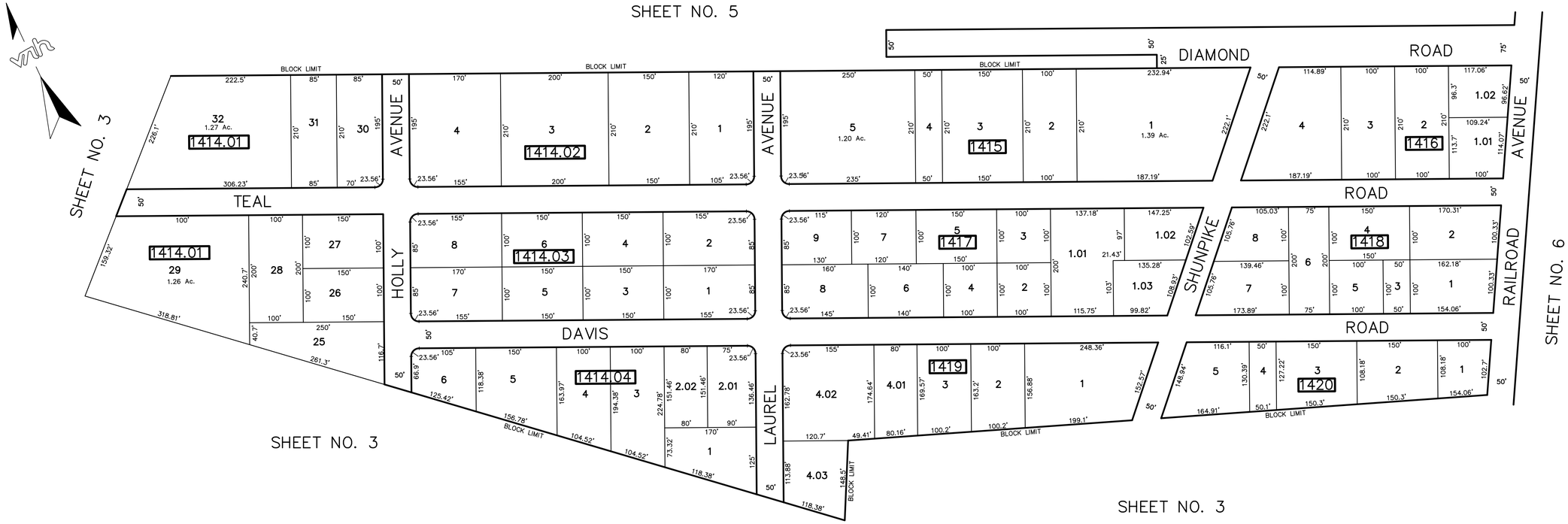

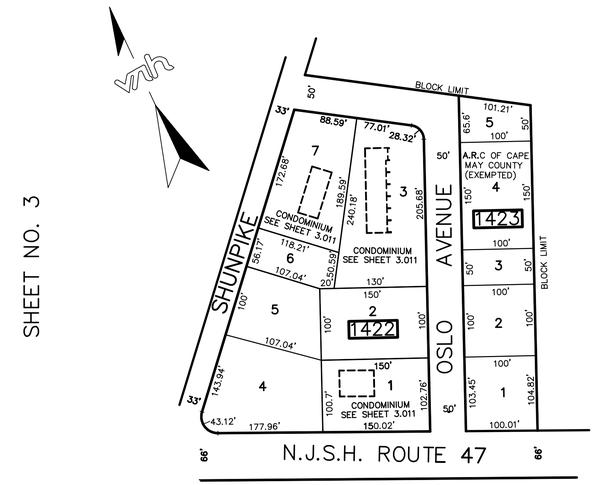

SHEET NO. 3

THIS TAX MAP HAS BEEN DRAWN USING COMPUTER AIDED DRAFTING/ DESIGN (CAD/D) AND COORDINATE GEOMETRY (COGO)

TAX MAP
TOWNSHIP OF MIDDLE
CAPE MAY COUNTY, NEW JERSEY

SCALE: 1" = 100' DATE: APRIL, 2004

LEWIS H. CONLEY JR.

NEW JERSEY LICENSED LAND SURVEYOR NO. 21212
van note–harvey associates, p.c.

CONSULTING ENGINEERS, PLANNERS, LAND SURVEYORS
211 N. MAIN STREET CAPE MAY COURT HOUSE, N.J. 08210

REVISIONS

DATE	NAME	NO.
DEC. 2005	LEWIS H. CONLEY, JR.	21212
NOV. 2006	LEWIS H. CONLEY, JR.	21212

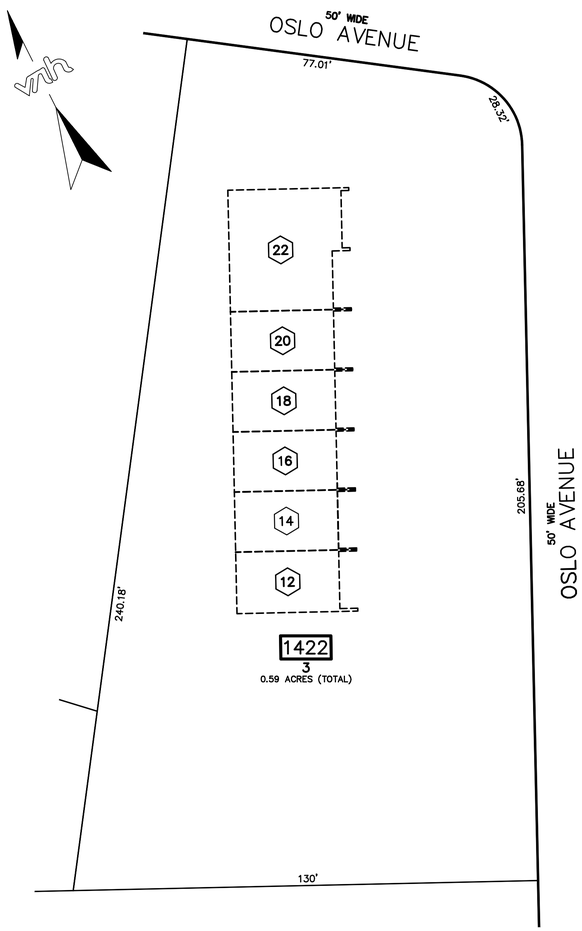

SCALE: 1"=20'

VOLL CONDOMINIUM

BLOCK NUMBER	LOT NUMBER	QUALIFIER	UNIT NUMBER	SQ. FT.
1422	3	C0012	12	891
		C0014	14	891
		C0016	16	891
		C0018	18	891
		C0020	20	891
		C0022	22	1,336

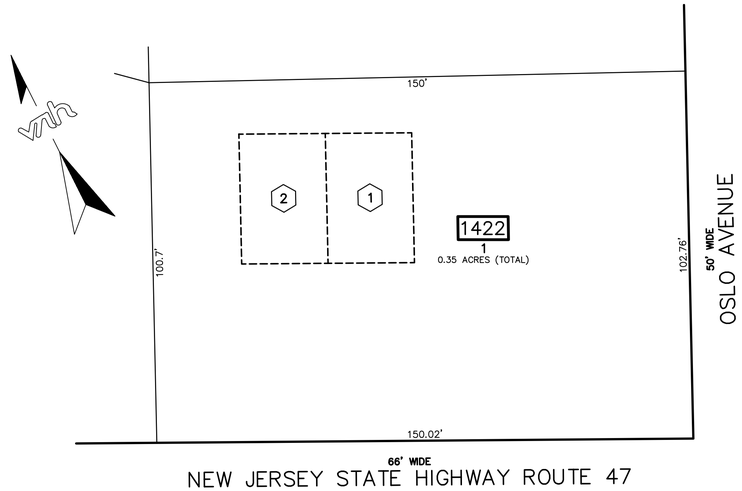

SCALE: 1"=20'

OSLO PROFESSIONAL PLAZA CONDOMINIUM

BLOCK NUMBER	LOT NUMBER	QUALIFIER	UNIT NUMBER	SQ. FT.
1422	1	C0001	1	864
		C0002	2	864

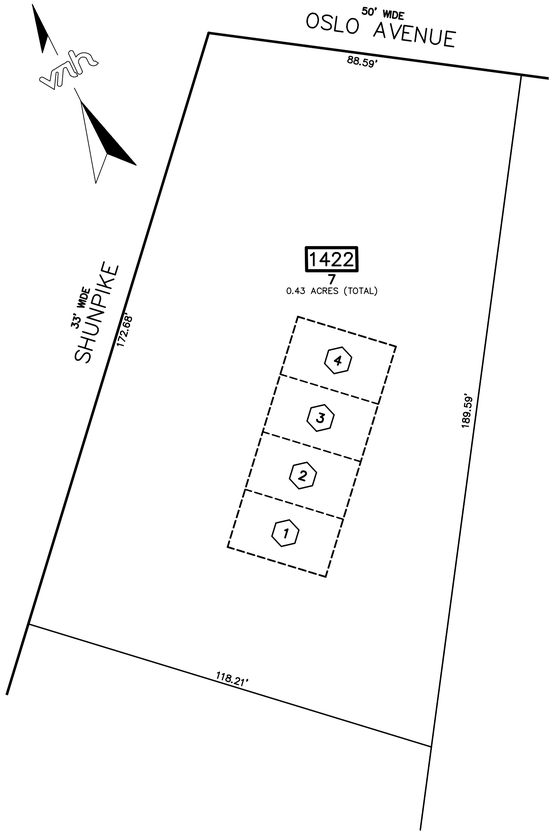

SCALE: 1"=20'

MSV CONDOMINIUM

BLOCK NUMBER	LOT NUMBER	QUALIFIER	UNIT NUMBER	SQ. FT.
1422	7	C0001	3120	583
		C0002	3122	572
		C0003	3124	572
		C0004	3126	583

LEGEND

(2) = QUALIFIER C0002

REVISIONS		
DATE	NAME	NO.

THIS TAX MAP HAS BEEN DRAWN USING COMPUTER AIDED DRAFTING/ DESIGN (CAD/D) AND COORDINATE GEOMETRY (COGO)

TAX MAP
TOWNSHIP OF MIDDLE

CAPE MAY COUNTY, NEW JERSEY

SCALE: 1" = 20' DATE: APRIL, 2004

LEWIS H. CONLEY JR.

NEW JERSEY LICENSED LAND SURVEYOR NO. 21212

van note–harvey associates, p.c.

CONSULTING ENGINEERS, PLANNERS, LAND SURVEYORS

211 N. MAIN STREET CAPE MAY COURT HOUSE, N.J. 08210

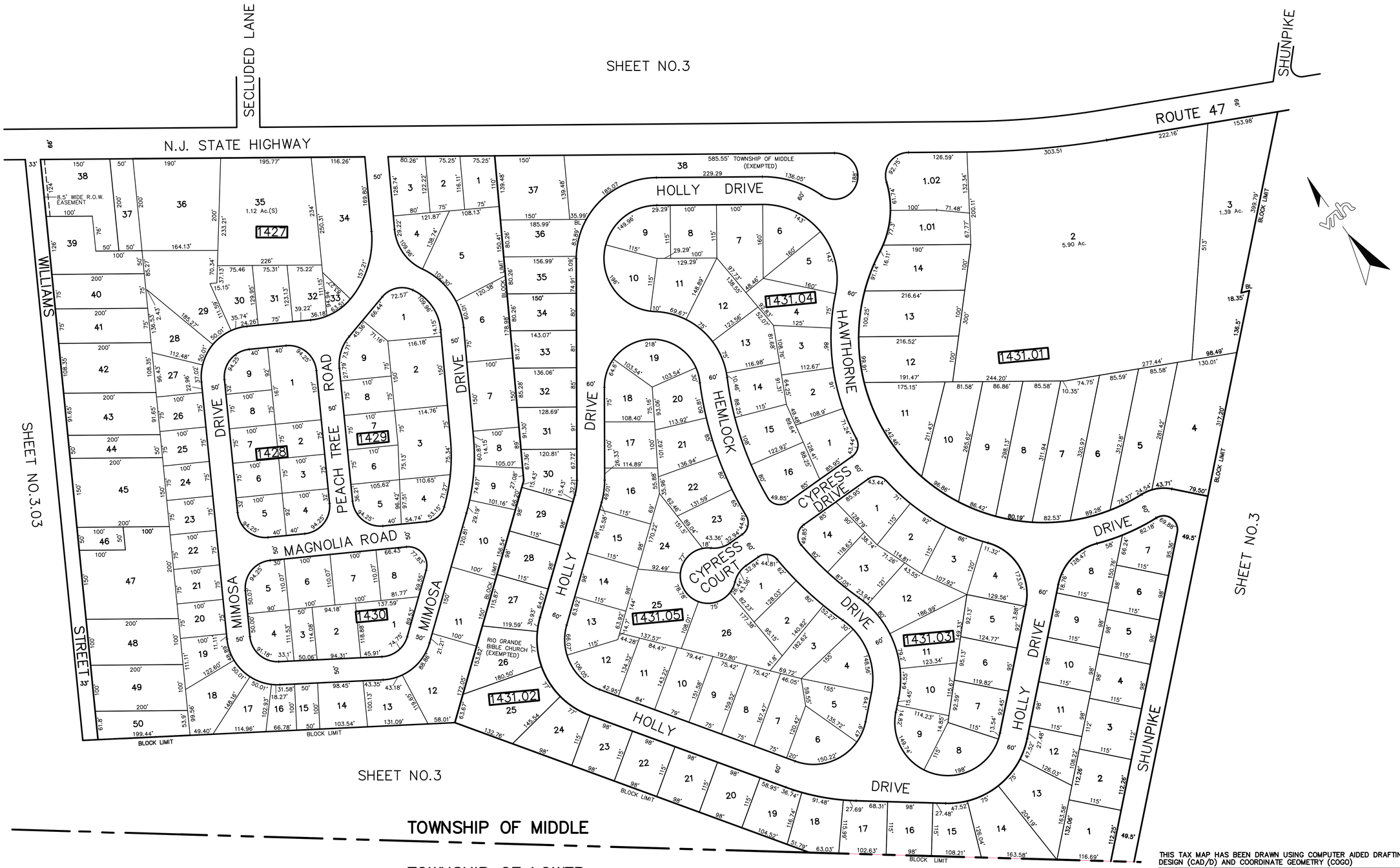

THIS TAX MAP HAS BEEN DRAWN USING COMPUTER AIDED DRAFTING/ DESIGN (CAD/D) AND COORDINATE GEOMETRY (COGO)

REVISIONS		
DATE	NAME	NO.
NOV. 2006	LEWIS H. CONLEY, JR.	21212
NOV. 2009	LEWIS H. CONLEY, JR.	21212

TAX MAP
TOWNSHIP OF MIDDLE
CAPE MAY COUNTY, NEW JERSEY

SCALE: 1" = 100' DATE: APRIL, 2004

LEWIS H. CONLEY JR.
NEW JERSEY LICENSED LAND SURVEYOR NO. 21212
van note–harvey associates, p.c.
CONSULTING ENGINEERS, PLANNERS, LAND SURVEYORS
211 N. MAIN STREET CAPE MAY COURT HOUSE, N.J. 08210

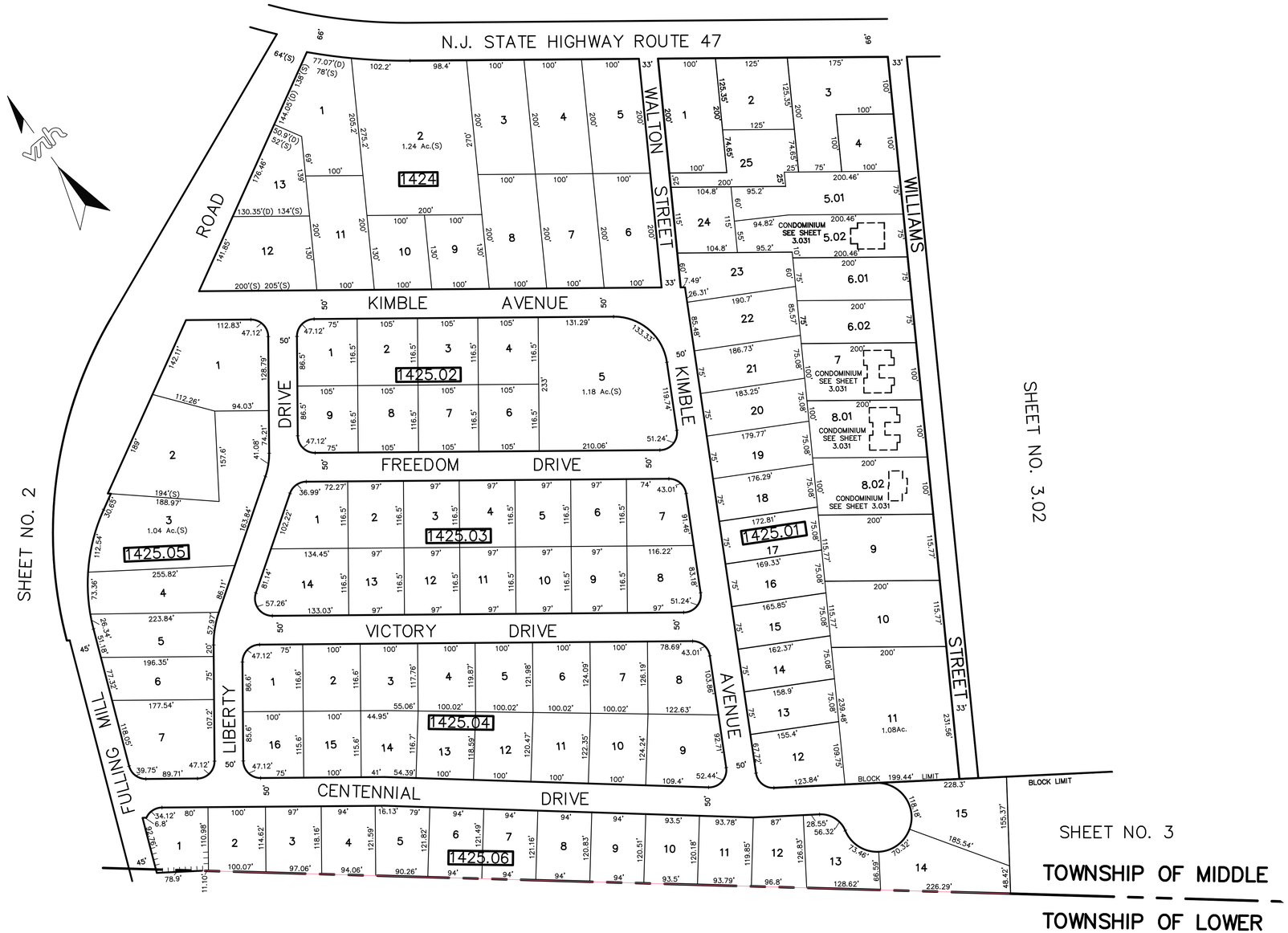

THIS TAX MAP HAS BEEN DRAWN USING COMPUTER AIDED DRAFTING/ DESIGN (CAD/D) AND COORDINATE GEOMETRY (COGO)

REVISIONS		
DATE	NAME	NO.
DEC. 2005	LEWIS H. CONLEY, JR.	21212
NOV. 2008	LEWIS H. CONLEY, JR.	21212

TAX MAP
TOWNSHIP OF MIDDLE
CAPE MAY COUNTY, NEW JERSEY

SCALE: 1" = 100' DATE: APRIL, 2004

LEWIS H. CONLEY JR.
NEW JERSEY LICENSED LAND SURVEYOR NO. 21212
van note–harvey associates, p.c.
CONSULTING ENGINEERS, PLANNERS, LAND SURVEYORS
211 N. MAIN STREET CAPE MAY COURT HOUSE, N.J. 08210

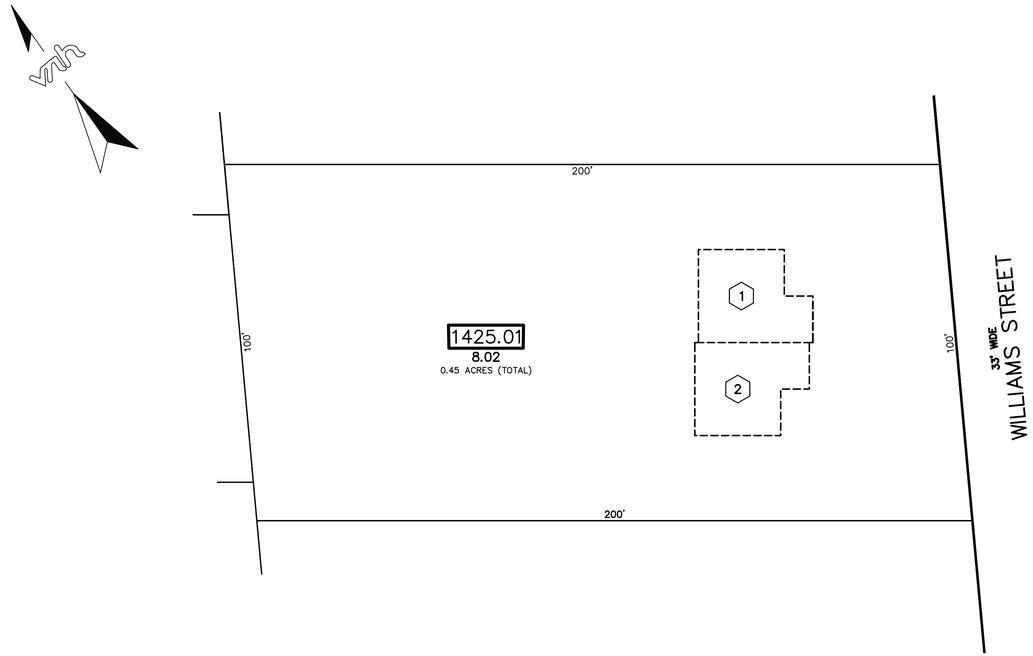

SCALE: 1"=20'

17 WILLIAMS STREET CONDOMINIUM

BLOCK NUMBER	LOT NUMBER	QUALIFIER	UNIT NUMBER	SQ. FT.
1425.01	8.02	C0001	17A	728
		C0002	17B	728

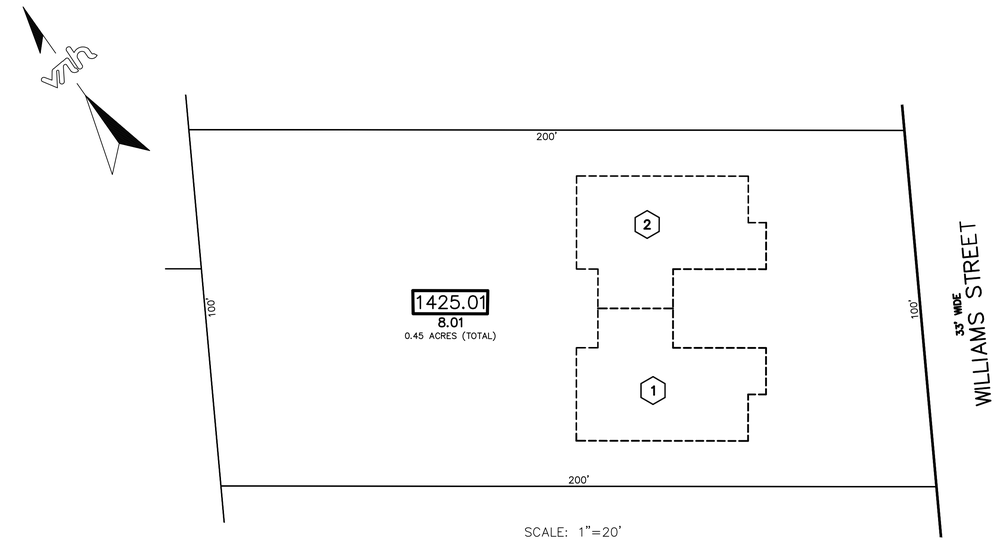

SCALE: 1"=20'

15 WILLIAMS STREET CONDOMINIUM

BLOCK NUMBER	LOT NUMBER	QUALIFIER	UNIT NUMBER	SQ. FT.
1425.01	8.01	C0001	1	1,326
		C0002	2	1,326

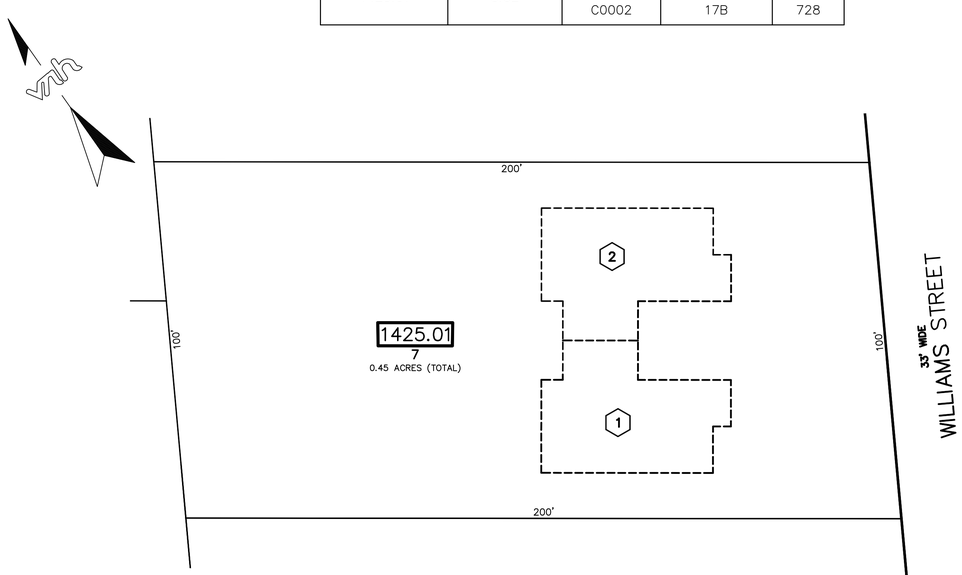

SCALE: 1"=20'

13 WILLIAMS STREET CONDOMINIUM

BLOCK NUMBER	LOT NUMBER	QUALIFIER	UNIT NUMBER	SQ. FT.
1425.01	7	C0001	1	1,326
		C0002	2	1,326

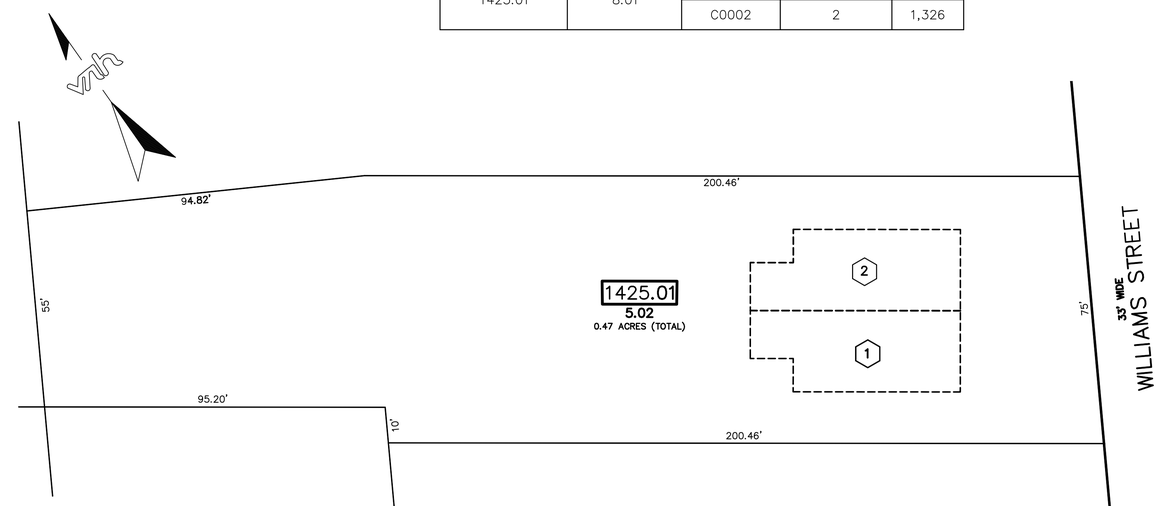

SCALE: 1"=20'

7 WILLIAMS STREET CONDOMINIUM

BLOCK NUMBER	LOT NUMBER	QUALIFIER	UNIT NUMBER	SQ. FT.
1425.01	5.02	C0001	7A	1,168
		C0002	7B	1,168

THIS TAX MAP HAS BEEN DRAWN USING COMPUTER AIDED DRAFTING/ DESIGN (CAD/D) AND COORDINATE GEOMETRY (COGO)

LEGEND

(2) = QUALIFIER C0002

REVISIONS		
DATE	NAME	NO.
NOV. 2008	LEWIS H. CONLEY, JR.	21212
NOV. 2009	LEWIS H. CONLEY, JR.	21212

TAX MAP
TOWNSHIP OF MIDDLE

CAPE MAY COUNTY, NEW JERSEY

SCALE: 1" = 20' DATE: NOVEMBER, 2006

LEWIS H. CONLEY JR.
NEW JERSEY LICENSED LAND SURVEYOR NO. 21212
van note–harvey associates, p.c.
CONSULTING ENGINEERS, PLANNERS, LAND SURVEYORS
211 N. MAIN STREET CAPE MAY COURT HOUSE, N.J. 08210

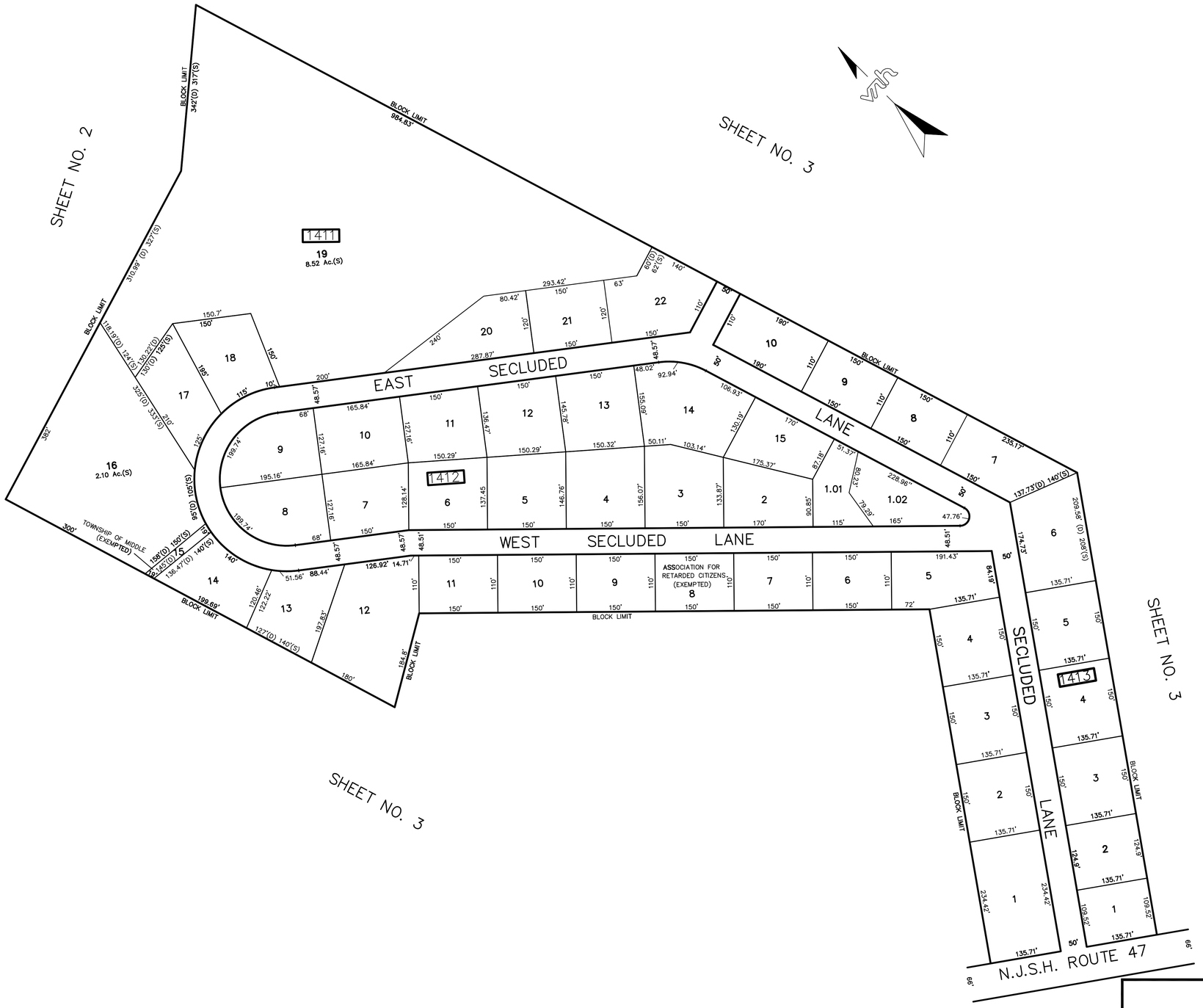

THIS TAX MAP HAS BEEN DRAWN USING COMPUTER AIDED DRAFTING/ DESIGN (CAD/D) AND COORDINATE GEOMETRY (COGO)

TAX MAP
TOWNSHIP OF MIDDLE
CAPE MAY COUNTY, NEW JERSEY

SCALE: 1" = 100' DATE: APRIL, 2004

LEWIS H. CONLEY JR.

NEW JERSEY LICENSED LAND SURVEYOR NO. 21212

van note–harvey associates, p.c.

CONSULTING ENGINEERS, PLANNERS, LAND SURVEYORS
211 N. MAIN STREET CAPE MAY COURT HOUSE, N.J. 08210

REVISIONS

DATE	NAME	NO.
DEC. 2005	LEWIS H. CONLEY, JR.	21212

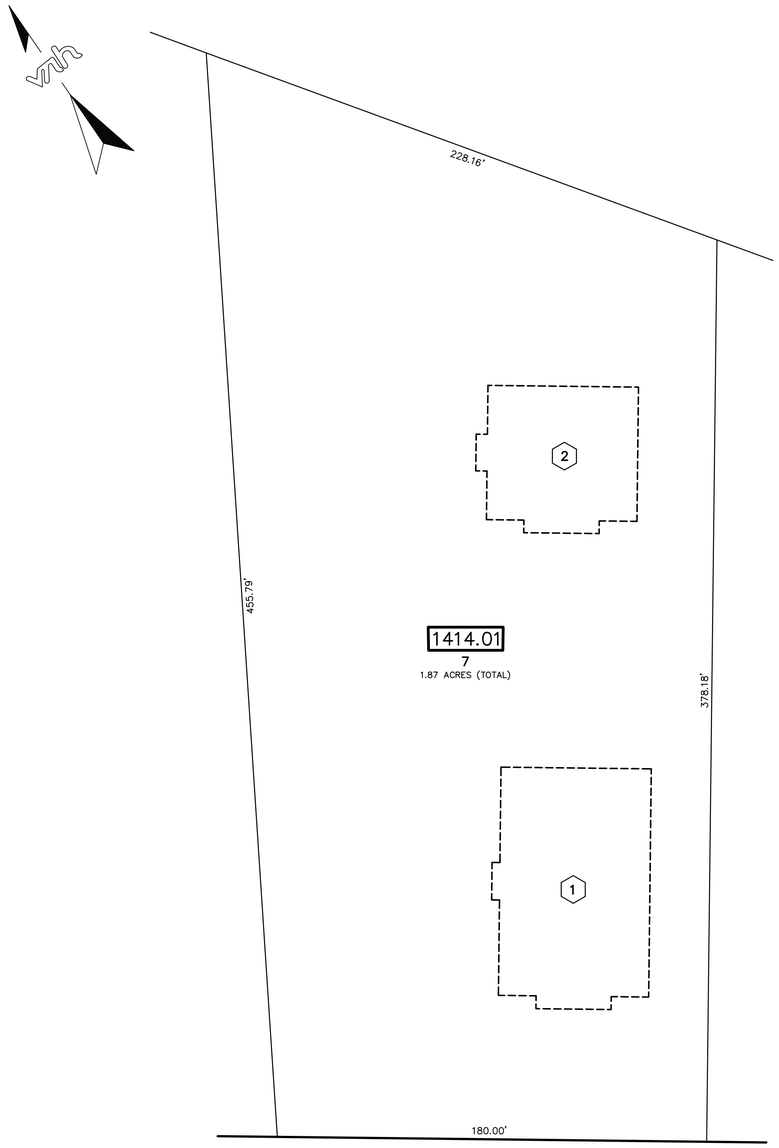

SCALE: 1"=30'

1046 ROUTE 47 CONDOMINIUM

BLOCK NUMBER	LOT NUMBER	QUALIFIER	UNIT NUMBER	SQ. FT.
1414.01	7	C0001	A	6,346
		C0002	B	3,695

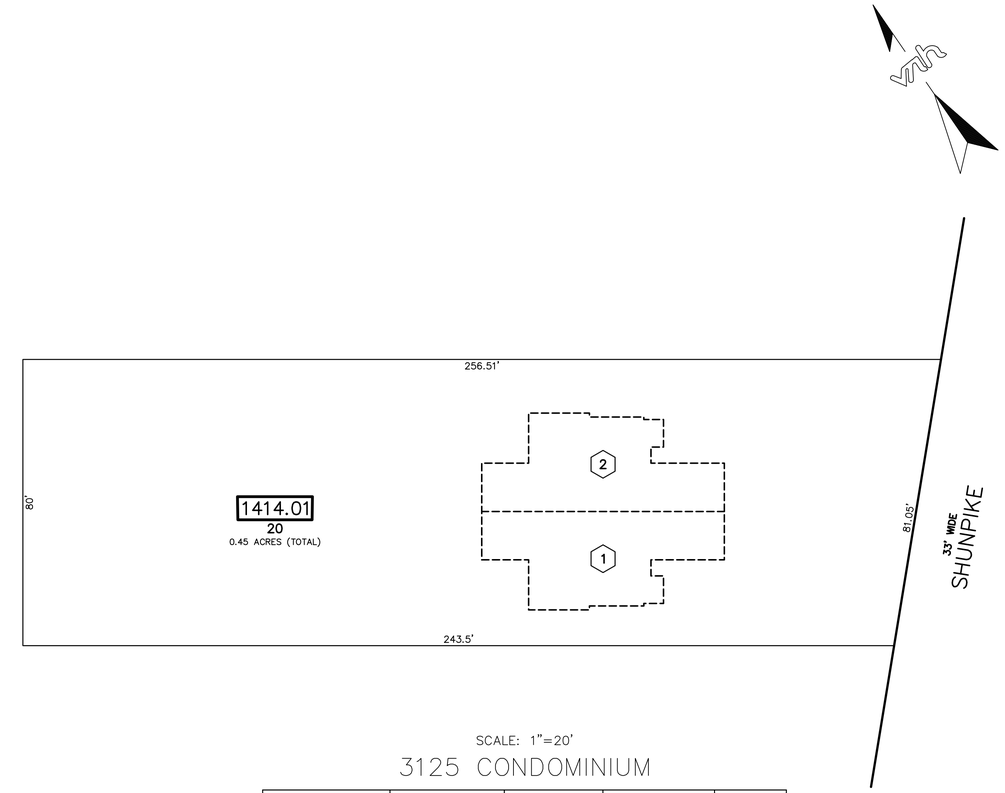

SCALE: 1"=20'

3125 CONDOMINIUM

BLOCK NUMBER	LOT NUMBER	QUALIFIER	UNIT NUMBER	SQ. FT.
1414.01	20	C0001	A	1,400
		C0002	B	1,400

LEGEND

(2) = QUALIFIER C0002

REVISIONS		
DATE	NAME	NO.
NOV. 2009	LEWIS H. CONLEY, JR.	21212

THIS TAX MAP HAS BEEN DRAWN USING COMPUTER AIDED DRAFTING/ DESIGN (CAD/D) AND COORDINATE GEOMETRY (COGO)

TAX MAP
TOWNSHIP OF MIDDLE

CAPE MAY COUNTY, NEW JERSEY

SCALE: 1" = AS SHOWN DATE: NOVEMBER, 2006

LEWIS H. CONLEY JR.

NEW JERSEY LICENSED LAND SURVEYOR NO. 21212

van note–harvey associates, p.c.

CONSULTING ENGINEERS, PLANNERS, LAND SURVEYORS

211 N. MAIN STREET CAPE MAY COURT HOUSE, N.J. 08210

GREENBRIAR CAPE MAY CONDOMINIUM

BLOCK NUMBER	LOT NUMBER	QUALIFIER	UNIT NUMBER	SQ. FT.	BLOCK NUMBER	LOT NUMBER	QUALIFIER	UNIT NUMBER	SQ. FT.	BLOCK NUMBER	LOT NUMBER	QUALIFIER	UNIT NUMBER	SQ. FT.
1432	6	C0001	1D	2,072	1432	6	C0061	16D	2,072	1432	6	C0121	31A	2,072
		C0002	1C	1,833			C0062	16C	1,833			C0122	31B	1,833
		C0003	1B	1,833			C0063	16B	1,833			C0123	31C	1,833
		C0004	1A	2,072			C0064	16A	2,072			C0124	31D	2,072
		C0005	2D	2,072			C0065	17D	2,072			C0125	32A	2,072
		C0006	2C	1,833			C0066	17C	1,833			C0126	32B	1,833
		C0007	2B	1,833			C0067	17B	1,833			C0127	32C	1,833
		C0008	2A	2,072			C0068	17A	2,072			C0128	32D	2,072
		C0009	3D	2,072			C0069	18D	2,072			C0129	33A	2,072
		C0010	3C	1,833			C0070	18C	1,833			C0130	33B	1,833
		C0011	3B	1,833			C0071	18B	1,833			C0131	33C	1,833
		C0012	3A	2,072			C0072	18A	2,072			C0132	33D	2,072
		C0013	4D	2,072			C0073	19D	2,072			C0133	34A	2,072
		C0014	4C	1,833			C0074	19C	1,833			C0134	34B	1,833
		C0015	4B	1,833			C0075	19B	1,833			C0135	34C	1,833
		C0016	4A	2,072			C0076	19A	2,072			C0136	34D	2,072
		C0017	5D	2,072			C0077	20D	2,072			C0137	35A	2,072
		C0018	5C	1,833			C0078	20C	1,833			C0138	35B	1,833
		C0019	5B	1,833			C0079	20B	1,833			C0139	35C	1,833
		C0020	5A	2,072			C0080	20A	2,072			C0140	35D	2,072
		C0021	6D	2,072			C0081	21D	2,072			C0141	36A	2,072
		C0022	6C	1,833			C0082	21C	1,833			C0142	36B	1,833
		C0023	6B	1,833			C0083	21B	1,833			C0143	36C	1,833
		C0024	6A	2,072			C0084	21A	2,072			C0144	36D	2,072
		C0025	7D	2,072			C0085	22D	2,072			C0145	37A	2,072
		C0026	7C	1,833			C0086	22C	1,833			C0146	37B	1,833
		C0027	7B	1,833			C0087	22B	1,833			C0147	37C	1,833
		C0028	7A	2,072			C0088	22A	2,072			C0148	37D	2,072
		C0029	8D	2,072			C0089	23D	2,072			C0149	38A	2,072
		C0030	8C	1,833			C0090	23C	1,833			C0150	38B	1,833
		C0031	8B	1,833			C0091	23B	1,833			C0151	38C	1,833
		C0032	8A	2,072			C0092	23A	2,072			C0152	38D	2,072
		C0033	9D	2,072			C0093	24A	2,072			C0153	39A	2,072
		C0034	9C	1,833			C0094	24B	1,833			C0154	39B	1,833
		C0035	9B	1,833			C0095	24C	1,833			C0155	39C	1,833
		C0036	9A	2,072			C0096	24D	2,072			C0156	39D	2,072
		C0037	10D	2,072			C0097	25A	2,072			C0157	40A	2,072
		C0038	10C	1,833			C0098	25B	1,833			C0158	40B	1,833
		C0039	10B	1,833			C0099	25C	1,833			C0159	40C	1,833
		C0040	10A	2,072			C0100	25D	2,072			C0160	40D	2,072
		C0041	11D	2,072			C0101	26A	2,072			C0161	41A	2,072
		C0042	11C	1,833			C0102	26B	1,833			C0162	41B	1,833
		C0043	11B	1,833			C0103	26C	1,833			C0163	41C	1,833
		C0044	11A	2,072			C0104	26D	2,072			C0164	41D	2,072
		C0045	12D	2,072			C0105	27A	2,072			C0165	42A	2,072
		C0046	12C	1,833			C0106	27B	1,833			C0166	42B	1,833
		C0047	12B	1,833			C0107	27C	1,833			C0167	42C	1,833
		C0048	12A	2,072			C0108	27D	2,072			C0168	42D	2,072
		C0049	13D	2,072			C0109	28A	2,072			C0169	43A	2,072
		C0050	13C	1,833			C0110	28B	1,833			C0170	43B	1,833
		C0051	13B	1,833			C0111	28C	1,833			C0171	43C	1,833
		C0052	13A	2,072			C0112	28D	2,072			C0172	43D	2,072
		C0053	14D	2,072			C0113	29A	2,072			C0173	44A	2,072
		C0054	14C	1,833			C0114	29B	1,833			C0174	44B	1,833
		C0055	14B	1,833			C0115	29C	1,833			C0175	44C	1,833
		C0056	14A	2,072			C0116	29D	2,072			C0176	44D	2,072
		C0057	15D	2,072			C0117	30A	2,072					
		C0058	15C	1,833			C0118	30B	1,833					
		C0059	15B	1,833			C0119	30C	1,833					
		C0060	15A	2,072			C0120	30D	2,072					

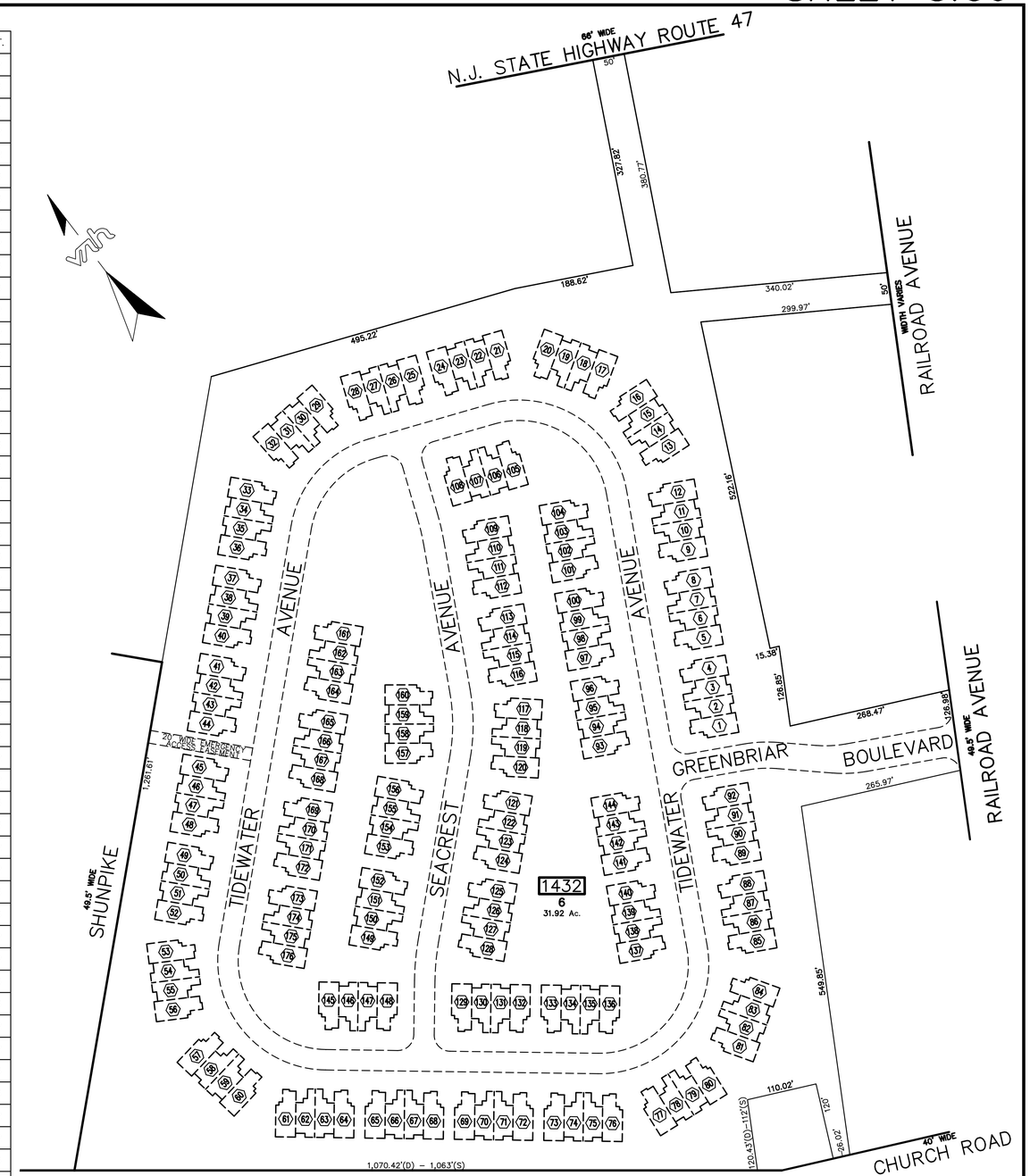

THIS TAX MAP HAS BEEN DRAWN USING COMPUTER AIDED DRAFTING/ DESIGN (CAD/D) AND COORDINATE GEOMETRY (COGO)

SCALE 1" = 100'

LEGEND

(2) = QUALIFIER C0002

REVISIONS		
DATE	NAME	NO.

TAX MAP
TOWNSHIP OF MIDDLE
CAPE MAY COUNTY, NEW JERSEY

SCALE: 1" = 100' DATE: NOVEMBER, 2006

LEWIS H. CONLEY JR.
NEW JERSEY LICENSED LAND SURVEYOR NO. 21212
van note–harvey associates, p.c.
CONSULTING ENGINEERS, PLANNERS, LAND SURVEYORS
211 N. MAIN STREET CAPE MAY COURT HOUSE, N.J. 08210

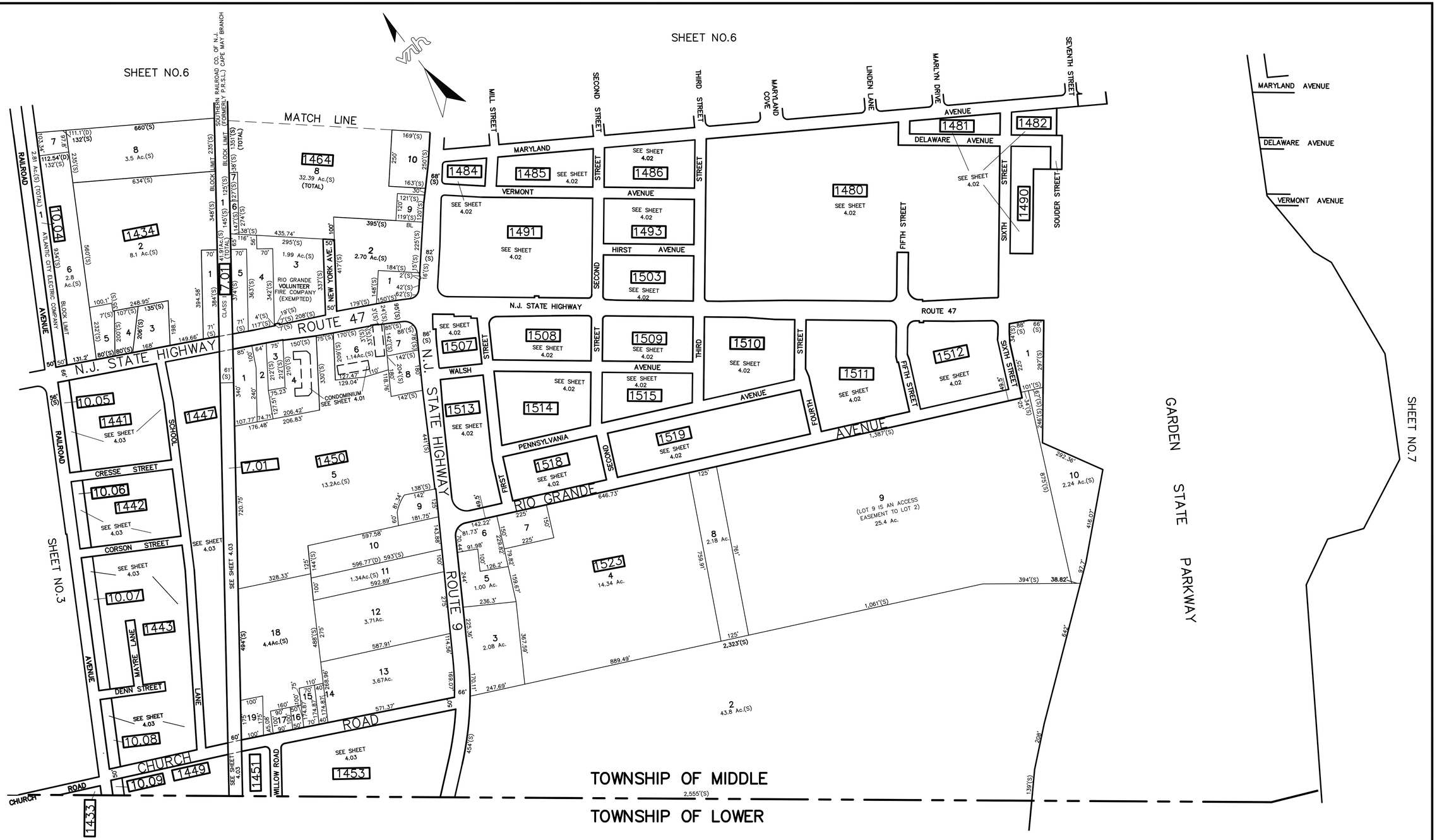

THIS TAX MAP HAS BEEN DRAWN USING COMPUTER AIDED DRAFTING/ DESIGN (CAD/D) AND COORDINATE GEOMETRY (COGO)

REVISIONS		
DATE	NAME	NO.
DEC. 2005	LEWIS H. CONLEY, JR.	21212
NOV. 2006	LEWIS H. CONLEY, JR.	21212
NOV. 2008	LEWIS H. CONLEY, JR.	21212

TAX MAP
TOWNSHIP OF MIDDLE
CAPE MAY COUNTY, NEW JERSEY

SCALE: 1" = 200' DATE: APRIL, 2004

LEWIS H. CONLEY JR.
NEW JERSEY LICENSED LAND SURVEYOR NO. 21212
van note–harvey associates, p.c.
CONSULTING ENGINEERS, PLANNERS, LAND SURVEYORS
211 N. MAIN STREET CAPE MAY COURT HOUSE, N.J. 08210

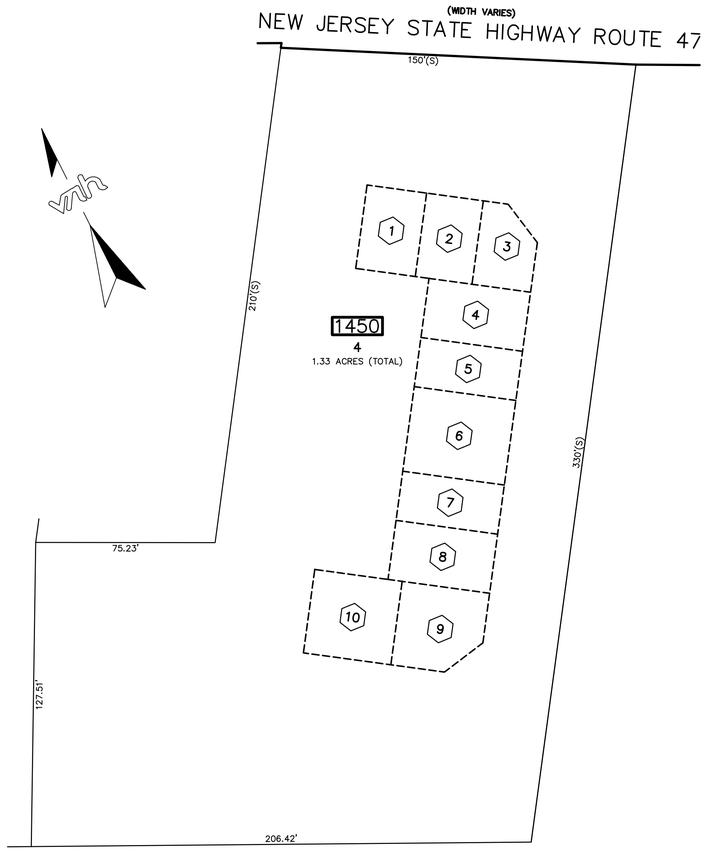

SCALE: 1"=30'

THE ROBBINS NEST PLAZA CONDOMINIUM

BLOCK NUMBER	LOT NUMBER	QUALIFIER	UNIT NUMBER	SQ. FT.
1450	4	C0001	1	863
		C0002	2	873
		C0003	3	823
		C0004	4	1,098
		C0005	5	889
		C0006	6	1,319
		C0007	7	1,104
		C0008	8	1,075
		C0009	9	1,245
		C0010	10	1,295

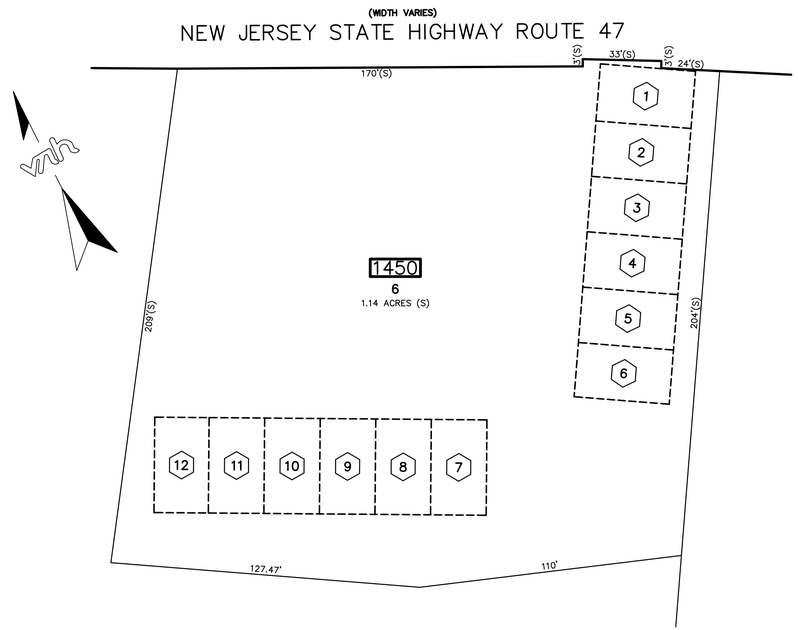

SCALE: 1"=30'

DELSEA PARK STORES CONDOMINIUM

BLOCK NUMBER	LOT NUMBER	QUALIFIER	UNIT NUMBER	SQ. FT.
1450	6	C0001	1	927
		C0002	2	927
		C0003	3	927
		C0004	4	927
		C0005	5	927
		C0006	6	927
		C0007	7	927
		C0008	8	927
		C0009	9	927
		C0010	10	927
		C0011	11	927
		C0012	12	927

LEGEND

(2) = QUALIFIER C0002

REVISIONS		
DATE	NAME	NO.

THIS TAX MAP HAS BEEN DRAWN USING COMPUTER AIDED DRAFTING/ DESIGN (CAD/D) AND COORDINATE GEOMETRY (COGO)

TAX MAP
TOWNSHIP OF MIDDLE
CAPE MAY COUNTY, NEW JERSEY

SCALE: 1" = 30' DATE: APRIL, 2004

LEWIS H. CONLEY JR.

NEW JERSEY LICENSED LAND SURVEYOR NO. 21212

van note–harvey associates, p.c.

CONSULTING ENGINEERS, PLANNERS, LAND SURVEYORS
211 N. MAIN STREET CAPE MAY COURT HOUSE, N.J. 08210

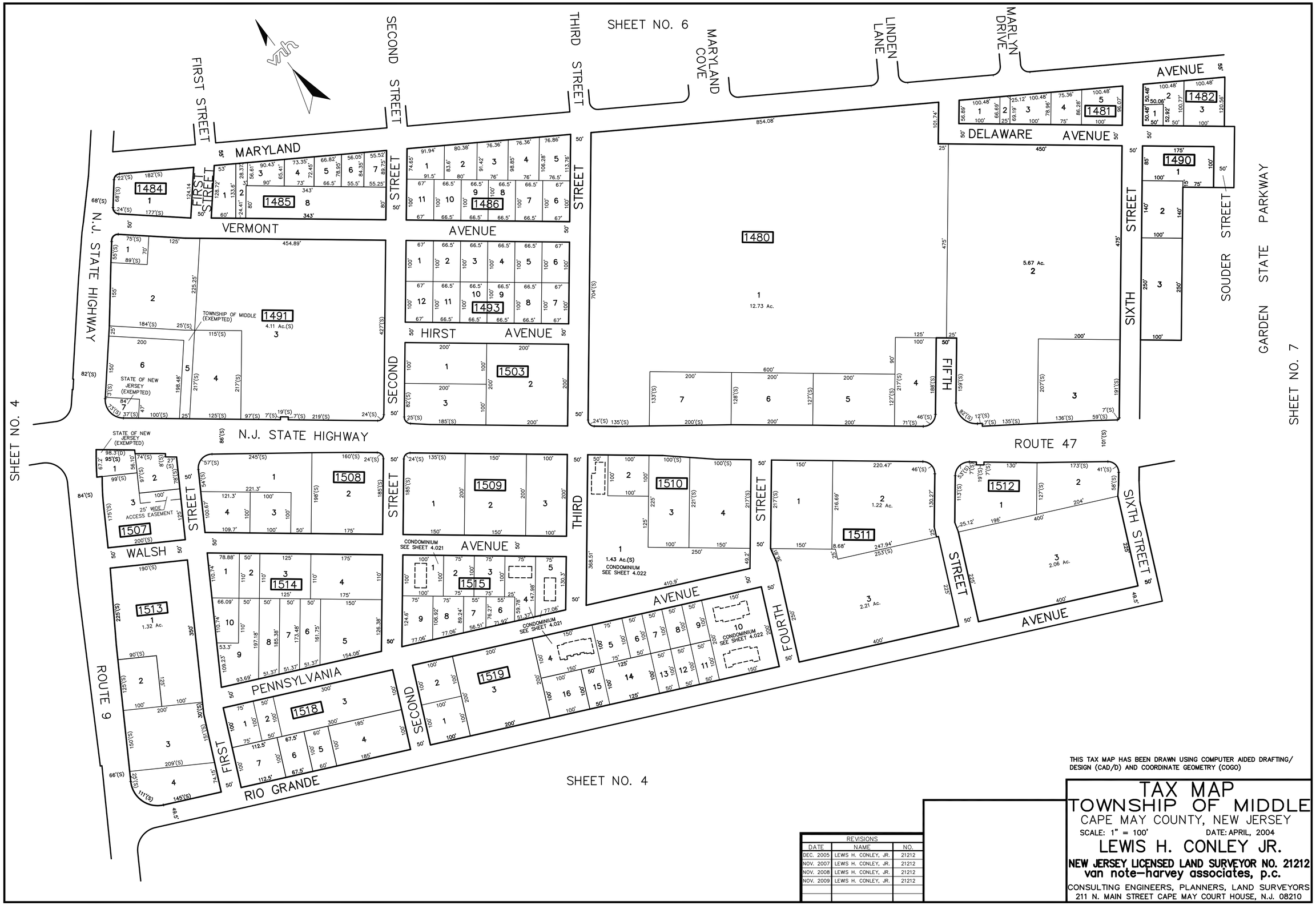

THIS TAX MAP HAS BEEN DRAWN USING COMPUTER AIDED DRAFTING/ DESIGN (CAD/D) AND COORDINATE GEOMETRY (COGO)

REVISIONS		
DATE	NAME	NO.
DEC. 2005	LEWIS H. CONLEY, JR.	21212
NOV. 2007	LEWIS H. CONLEY, JR.	21212
NOV. 2008	LEWIS H. CONLEY, JR.	21212
NOV. 2009	LEWIS H. CONLEY, JR.	21212

TAX MAP
TOWNSHIP OF MIDDLE

CAPE MAY COUNTY, NEW JERSEY

SCALE: 1" = 100' DATE: APRIL, 2004

LEWIS H. CONLEY JR.
NEW JERSEY LICENSED LAND SURVEYOR NO. 21212
van note–harvey associates, p.c.
CONSULTING ENGINEERS, PLANNERS, LAND SURVEYORS
211 N. MAIN STREET CAPE MAY COURT HOUSE, N.J. 08210

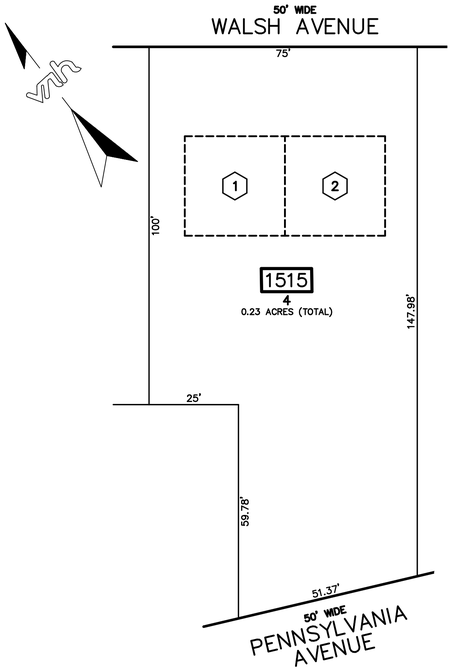

SCALE: 1"=20'

THE 210–212 PENNSYLVANIA AVENUE CONDOMINIUM

BLOCK NUMBER	LOT NUMBER	QUALIFIER	UNIT NUMBER	SQ. FT.
1515	4	C0001	210	1,568
		C0002	212	1,568

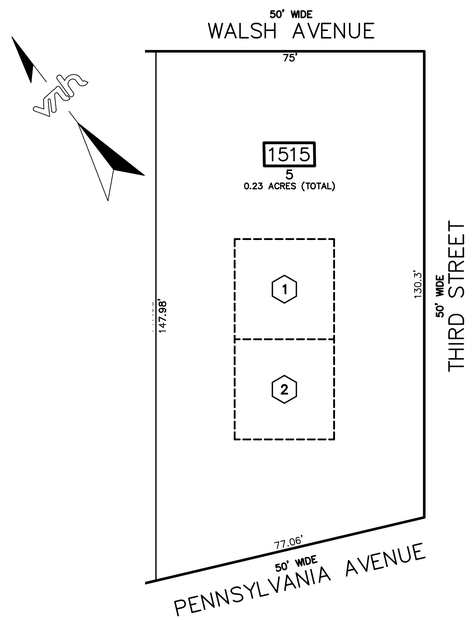

SCALE: 1"=20'

THE 214–216 PENNSYLVANIA AVENUE CONDOMINIUM

BLOCK NUMBER	LOT NUMBER	QUALIFIER	UNIT NUMBER	SQ. FT.
1515	5	C0001	214	1,557
		C0002	216	1,557

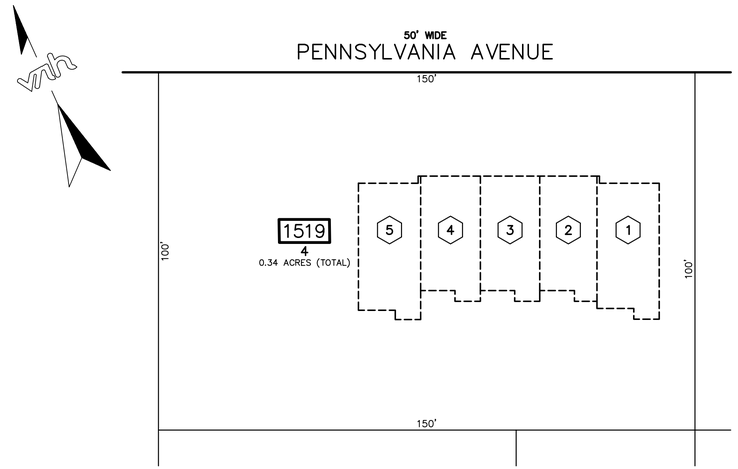

SCALE: 1"=20'

PENNSYLVANIA TOWNHOUSE CONDOMINIUM

BLOCK NUMBER	LOT NUMBER	QUALIFIER	UNIT NUMBER	SQ. FT.
1519	4	C0001	1	1,274
		C0002	2	1,111
		C0003	3	1,111
		C0004	4	1,111
		C0005	5	1,274

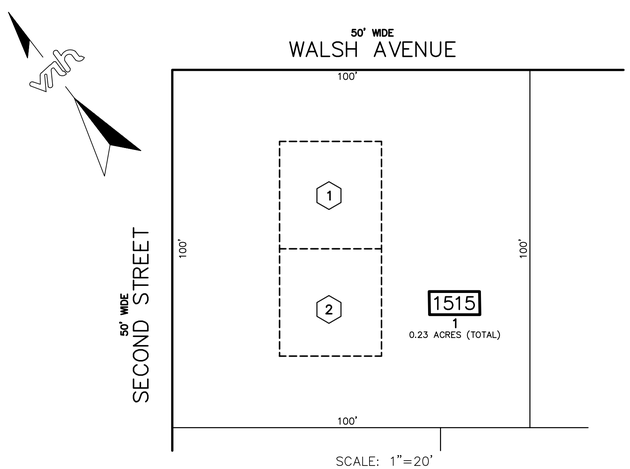

SCALE: 1"=20'

101 SOUTH 2ND STREET CONDOMINIUM CONDOMINIUM

BLOCK NUMBER	LOT NUMBER	QUALIFIER	UNIT NUMBER	SQ. FT.
1515	1	C0001	A	1,710
		C0002	B	1,710

LEGEND

(2) = QUALIFIER C0002

REVISIONS		
DATE	NAME	NO.
DEC. 2005	LEWIS H. CONLEY, JR.	21212

THIS TAX MAP HAS BEEN DRAWN USING COMPUTER AIDED DRAFTING/ DESIGN (CAD/D) AND COORDINATE GEOMETRY (COGO)

TAX MAP
TOWNSHIP OF MIDDLE

CAPE MAY COUNTY, NEW JERSEY

SCALE: AS SHOWN DATE: APRIL, 2004

LEWIS H. CONLEY JR.
NEW JERSEY LICENSED LAND SURVEYOR NO. 21212
van note–harvey associates, p.c.
CONSULTING ENGINEERS, PLANNERS, LAND SURVEYORS
211 N. MAIN STREET CAPE MAY COURT HOUSE, N.J. 08210

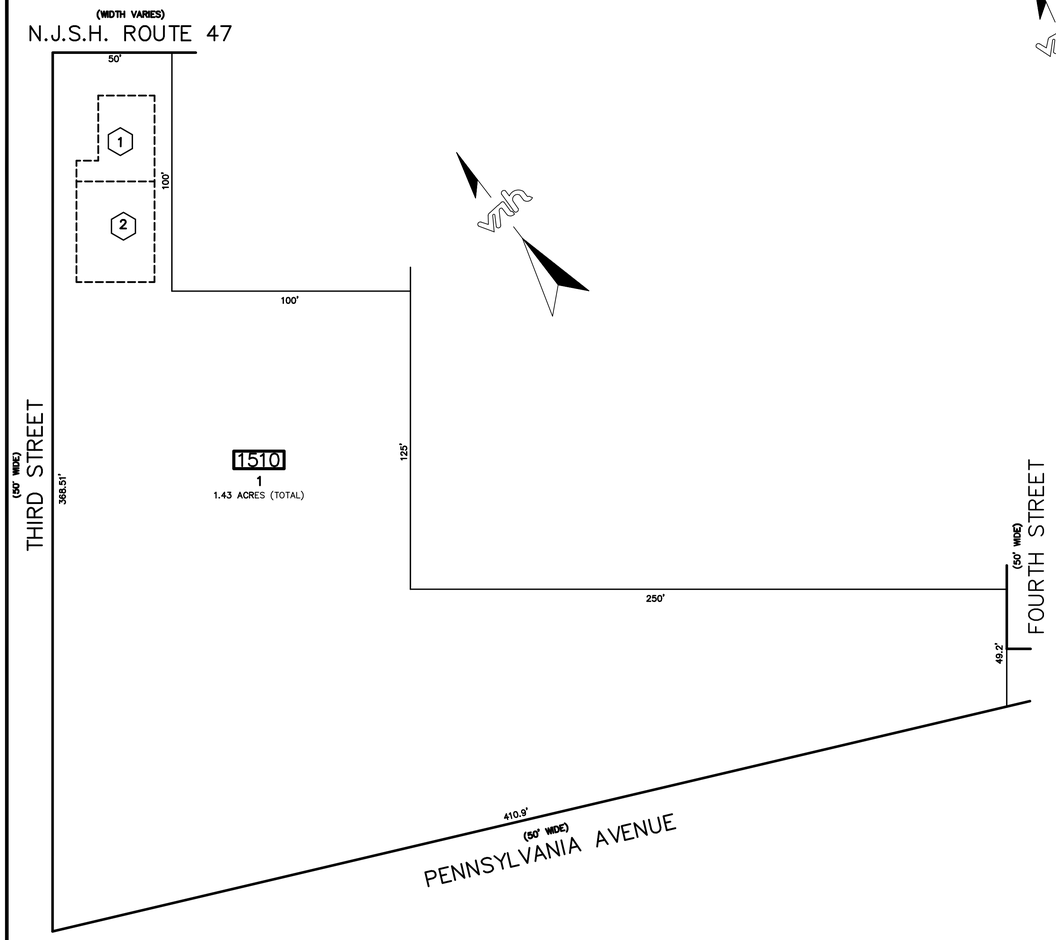

SCALE: 1"=30'

RIO GRANDE PROFESSIONAL PLAZA CONDOMINIUM

BLOCK NUMBER	LOT NUMBER	QUALIFIER	UNIT NUMBER	SQ. FT.
1510	1	C0001	1501	929
		C0002	10	1,380

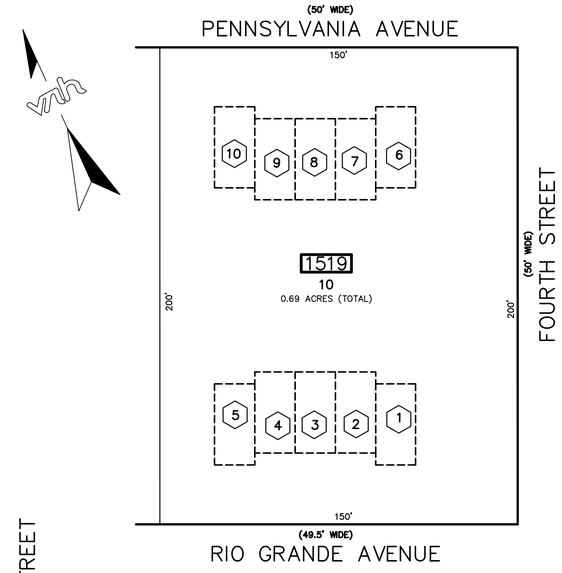

SCALE: 1"=30'

TWIN OAK TOWNHOUSE CONDOMINIUM

BLOCK NUMBER	LOT NUMBER	QUALIFER	UNIT NUMBER	SQ. FT.
1519	10	C0001	A1	1,086
		C0002	A2	1,027
		C0003	A3	1,027
		C0004	A4	1,027
		C0005	A5	1,086
		C0006	B1	1,086
		C0007	B2	1,027
		C0008	B3	1,027
		C0009	B4	1,027
		C0010	B5	1,086

THIS TAX MAP HAS BEEN DRAWN USING COMPUTER AIDED DRAFTING/ DESIGN (CAD/D) AND COORDINATE GEOMETRY (COGO)

LEGEND

(2) = QUALIFIER C0002

REVISIONS		
DATE	NAME	NO.
DEC. 2005	LEWIS H. CONLEY, JR.	21212
NOV. 2007	LEWIS H. CONLEY, JR.	21212

TOWNSHIP OF MIDDLE
CAPE MAY COUNTY, NEW JERSEY

SCALE: AS SHOWN DATE: APRIL, 2004

LEWIS H. CONLEY JR.

NEW JERSEY LICENSED LAND SURVEYOR NO. 21212

van note–harvey associates, p.c.

CONSULTING ENGINEERS, PLANNERS, LAND SURVEYORS
211 N. MAIN STREET CAPE MAY COURT HOUSE, N.J. 08210

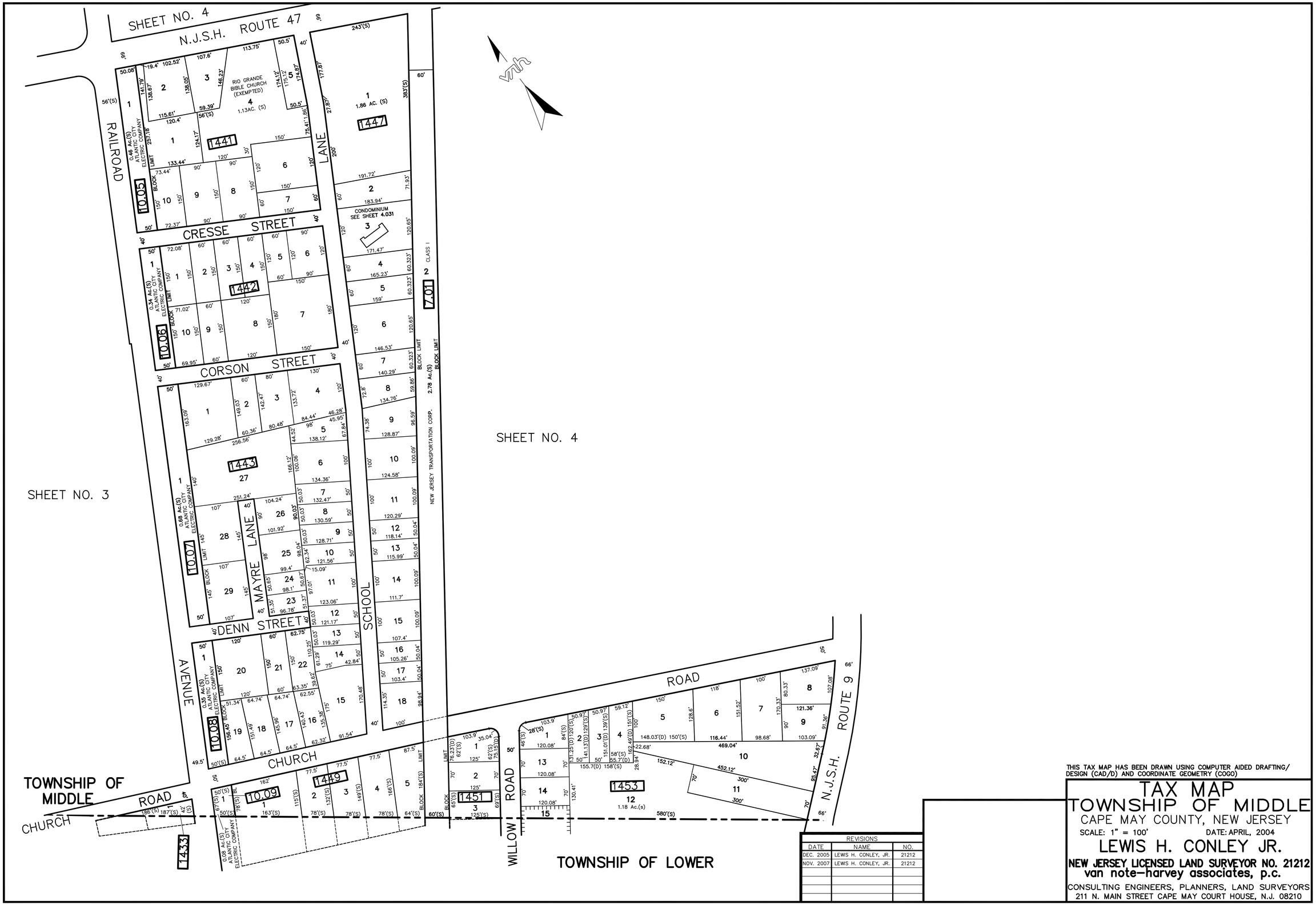

THIS TAX MAP HAS BEEN DRAWN USING COMPUTER AIDED DRAFTING/ DESIGN (CAD/D) AND COORDINATE GEOMETRY (COGO)

TAX MAP
TOWNSHIP OF MIDDLE
CAPE MAY COUNTY, NEW JERSEY

SCALE: 1" = 100' DATE: APRIL, 2004

LEWIS H. CONLEY JR.

NEW JERSEY LICENSED LAND SURVEYOR NO. 21212

van note–harvey associates, p.c.

CONSULTING ENGINEERS, PLANNERS, LAND SURVEYORS
211 N. MAIN STREET CAPE MAY COURT HOUSE, N.J. 08210

REVISIONS

DATE	NAME	NO.
DEC. 2005	LEWIS H. CONLEY, JR.	21212
NOV. 2007	LEWIS H. CONLEY, JR.	21212

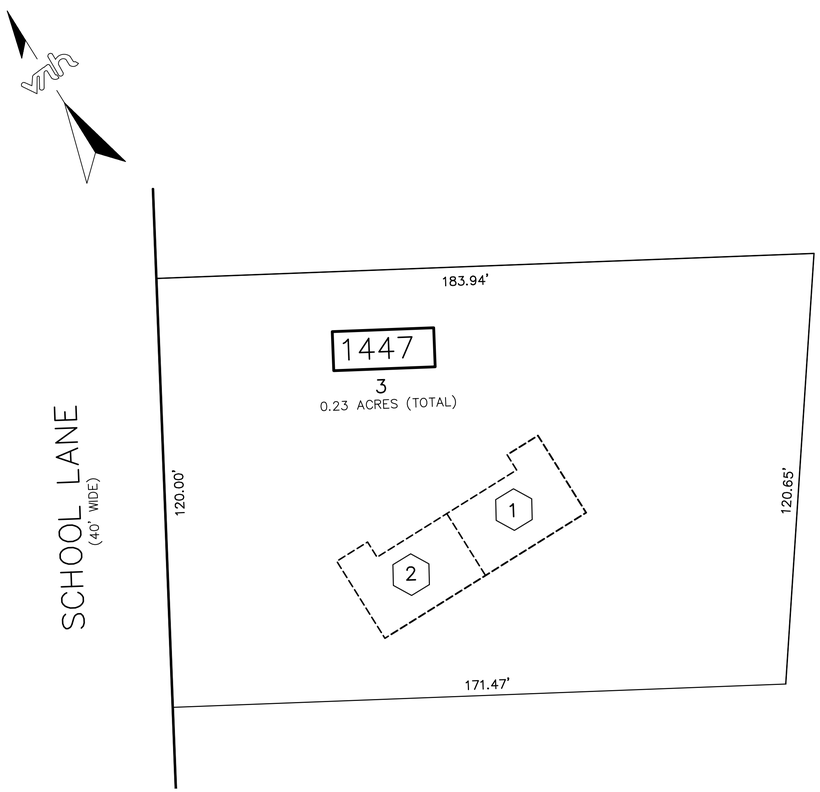

SCALE: 1"=20'

102 SCHOOL LANE CONDOMINIUM

BLOCK NUMBER	LOT NUMBER	QUALIFIER	UNIT NUMBER	SQ. FT.
1447	3	C0001	A	1,299
		C0002	B	1,299

LEGEND

(2) = QUALIFIER C0002

REVISIONS		
DATE	NAME	NO.

THIS TAX MAP HAS BEEN DRAWN USING COMPUTER AIDED DRAFTING/ DESIGN (CAD/D) AND COORDINATE GEOMETRY (COGO)

TAX MAP
TOWNSHIP OF MIDDLE

CAPE MAY COUNTY, NEW JERSEY

SCALE: 1" = 20' DATE: NOVEMBER, 2007

LEWIS H. CONLEY JR.

NEW JERSEY LICENSED LAND SURVEYOR NO. 21212

van note–harvey associates, p.c.

CONSULTING ENGINEERS, PLANNERS, LAND SURVEYORS
211 N. MAIN STREET CAPE MAY COURT HOUSE, N.J. 08210

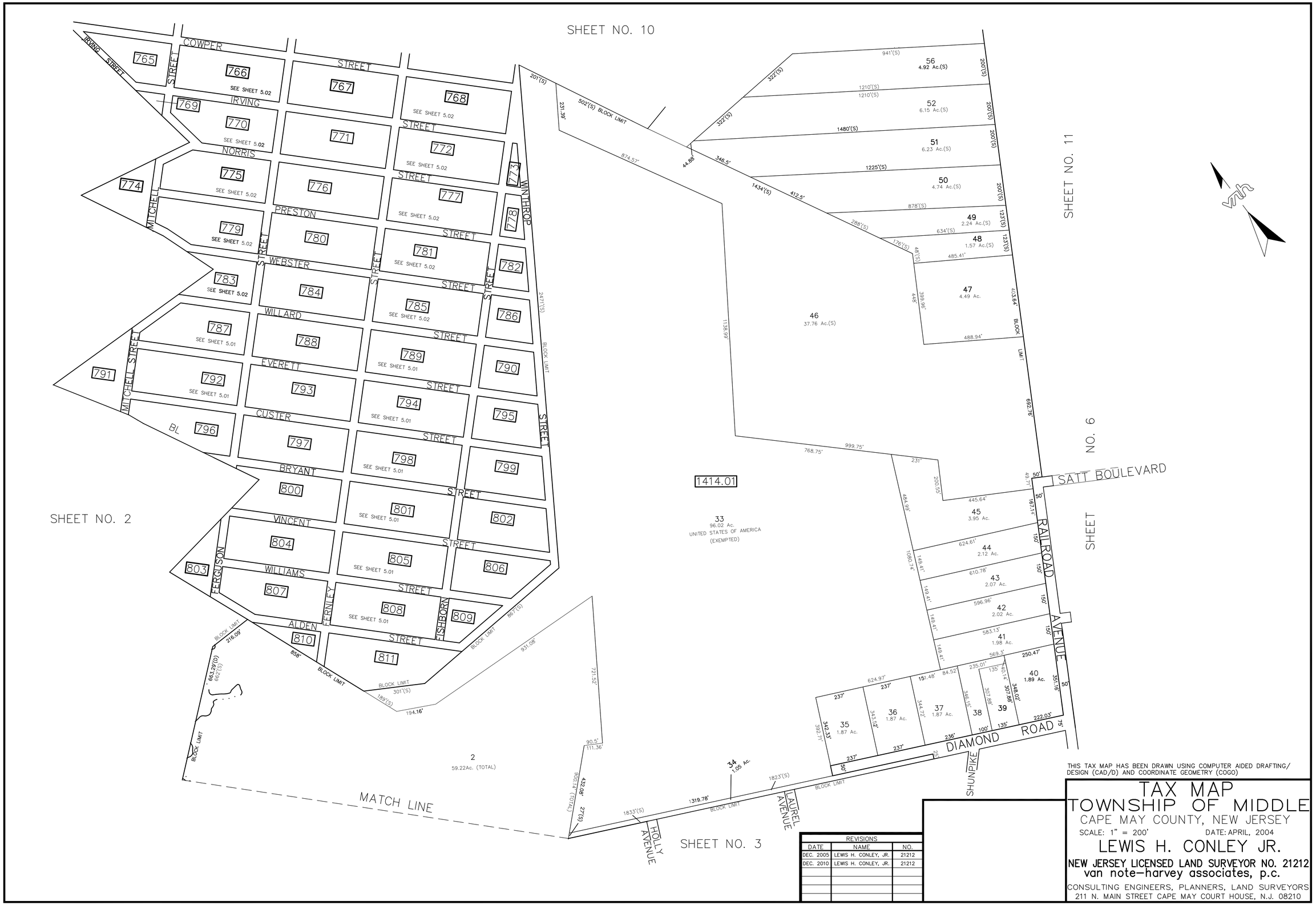

THIS TAX MAP HAS BEEN DRAWN USING COMPUTER AIDED DRAFTING/ DESIGN (CAD/D) AND COORDINATE GEOMETRY (COGO)

REVISIONS		
DATE	NAME	NO.
DEC. 2005	LEWIS H. CONLEY, JR.	21212
DEC. 2010	LEWIS H. CONLEY, JR.	21212

TAX MAP
TOWNSHIP OF MIDDLE

CAPE MAY COUNTY, NEW JERSEY

SCALE: 1" = 200' DATE: APRIL, 2004

LEWIS H. CONLEY JR.

NEW JERSEY LICENSED LAND SURVEYOR NO. 21212

van note–harvey associates, p.c.

CONSULTING ENGINEERS, PLANNERS, LAND SURVEYORS

211 N. MAIN STREET CAPE MAY COURT HOUSE, N.J. 08210

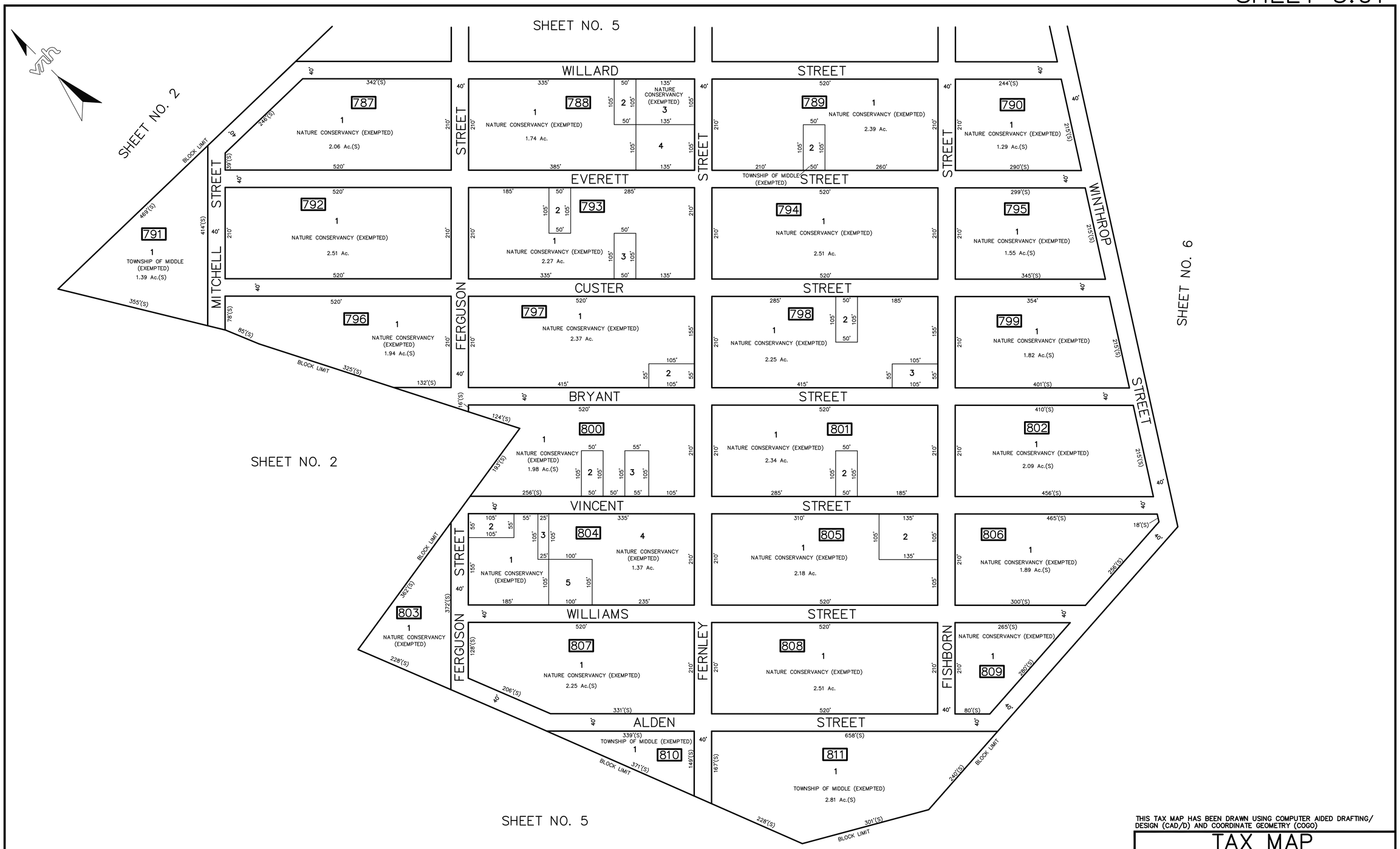

THIS TAX MAP HAS BEEN DRAWN USING COMPUTER AIDED DRAFTING/ DESIGN (CAD/D) AND COORDINATE GEOMETRY (COGO)

REVISIONS		
DATE	NAME	NO.
DEC. 2005	LEWIS H. CONLEY, JR.	21212
NOV. 2007	LEWIS H. CONLEY, JR.	21212
NOV. 2008	LEWIS H. CONLEY, JR.	21212
NOV. 2009	LEWIS H. CONLEY, JR.	21212

TAX MAP
TOWNSHIP OF MIDDLE
CAPE MAY COUNTY, NEW JERSEY

SCALE: 1" = 100' DATE: APRIL, 2004

LEWIS H. CONLEY JR.
NEW JERSEY LICENSED LAND SURVEYOR NO. 21212
van note–harvey associates, p.c.
CONSULTING ENGINEERS, PLANNERS, LAND SURVEYORS
211 N. MAIN STREET CAPE MAY COURT HOUSE, N.J. 08210

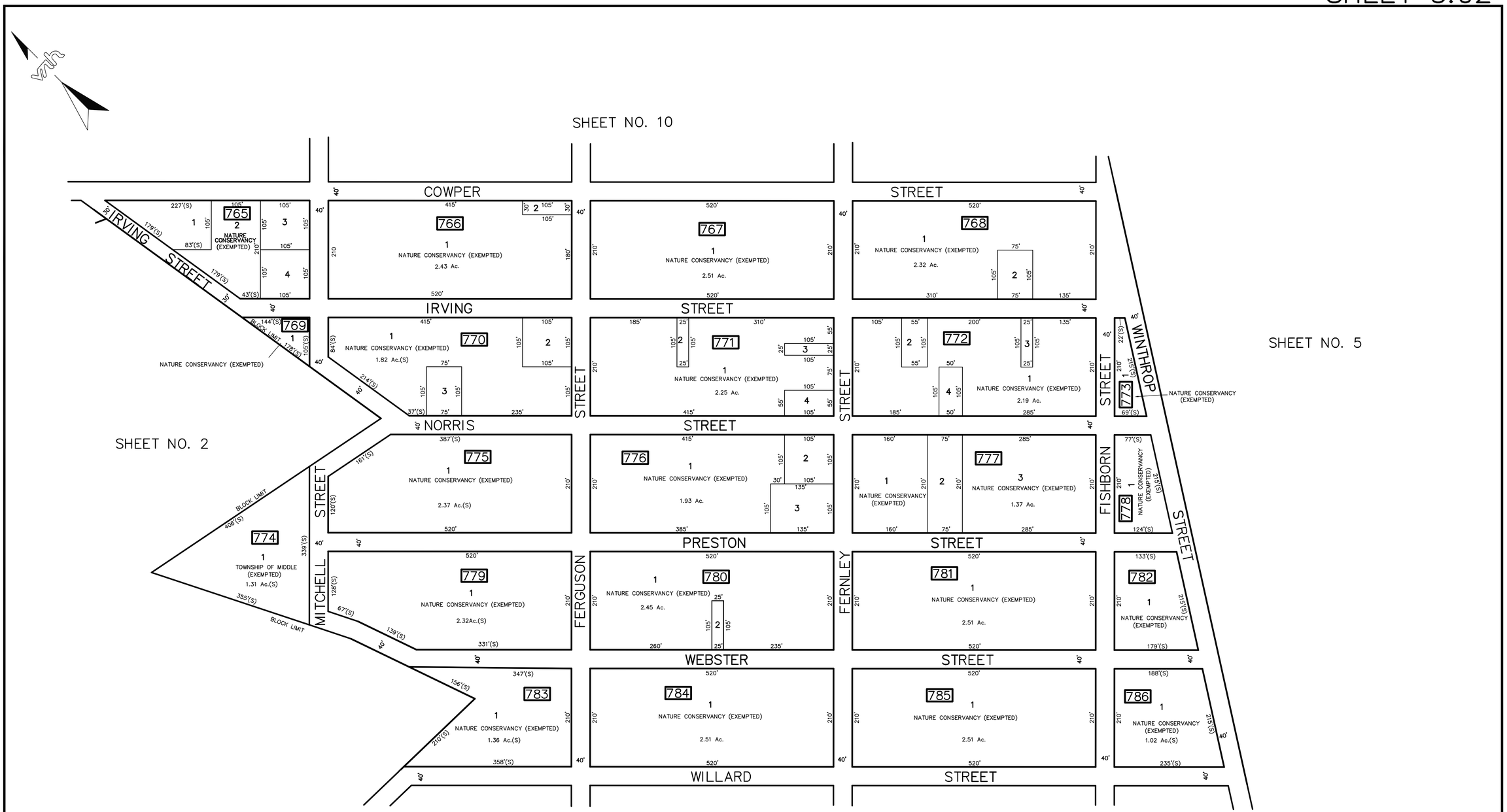

THIS TAX MAP HAS BEEN DRAWN USING COMPUTER AIDED DRAFTING/ DESIGN (CAD/D) AND COORDINATE GEOMETRY (COGO)

REVISIONS		
DATE	NAME	NO.
NOV. 2009	LEWIS H. CONLEY, JR.	21212

TAX MAP
TOWNSHIP OF MIDDLE
CAPE MAY COUNTY, NEW JERSEY

SCALE: 1" = 100' DATE: APRIL, 2004

LEWIS H. CONLEY JR.
NEW JERSEY LICENSED LAND SURVEYOR NO. 21212
van note–harvey associates, p.c.
CONSULTING ENGINEERS, PLANNERS, LAND SURVEYORS
211 N. MAIN STREET CAPE MAY COURT HOUSE, N.J. 08210

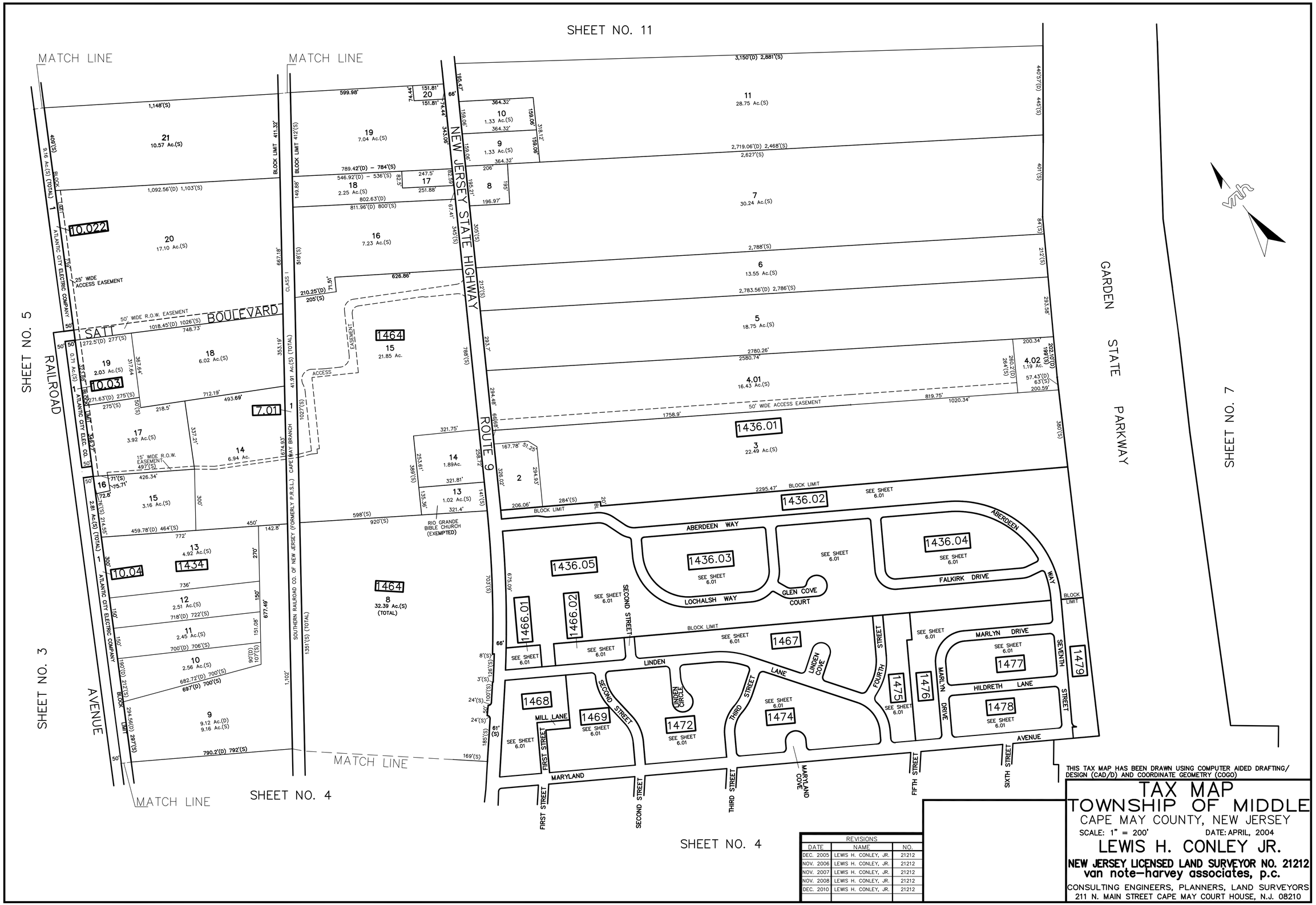

THIS TAX MAP HAS BEEN DRAWN USING COMPUTER AIDED DRAFTING/ DESIGN (CAD/D) AND COORDINATE GEOMETRY (COGO)

REVISIONS		
DATE	NAME	NO.
DEC. 2005	LEWIS H. CONLEY, JR.	21212
NOV. 2006	LEWIS H. CONLEY, JR.	21212
NOV. 2007	LEWIS H. CONLEY, JR.	21212
NOV. 2008	LEWIS H. CONLEY, JR.	21212
DEC. 2010	LEWIS H. CONLEY, JR.	21212

TAX MAP
TOWNSHIP OF MIDDLE

CAPE MAY COUNTY, NEW JERSEY

SCALE: 1" = 200' DATE: APRIL, 2004

LEWIS H. CONLEY JR.
NEW JERSEY LICENSED LAND SURVEYOR NO. 21212
van note–harvey associates, p.c.
CONSULTING ENGINEERS, PLANNERS, LAND SURVEYORS
211 N. MAIN STREET CAPE MAY COURT HOUSE, N.J. 08210

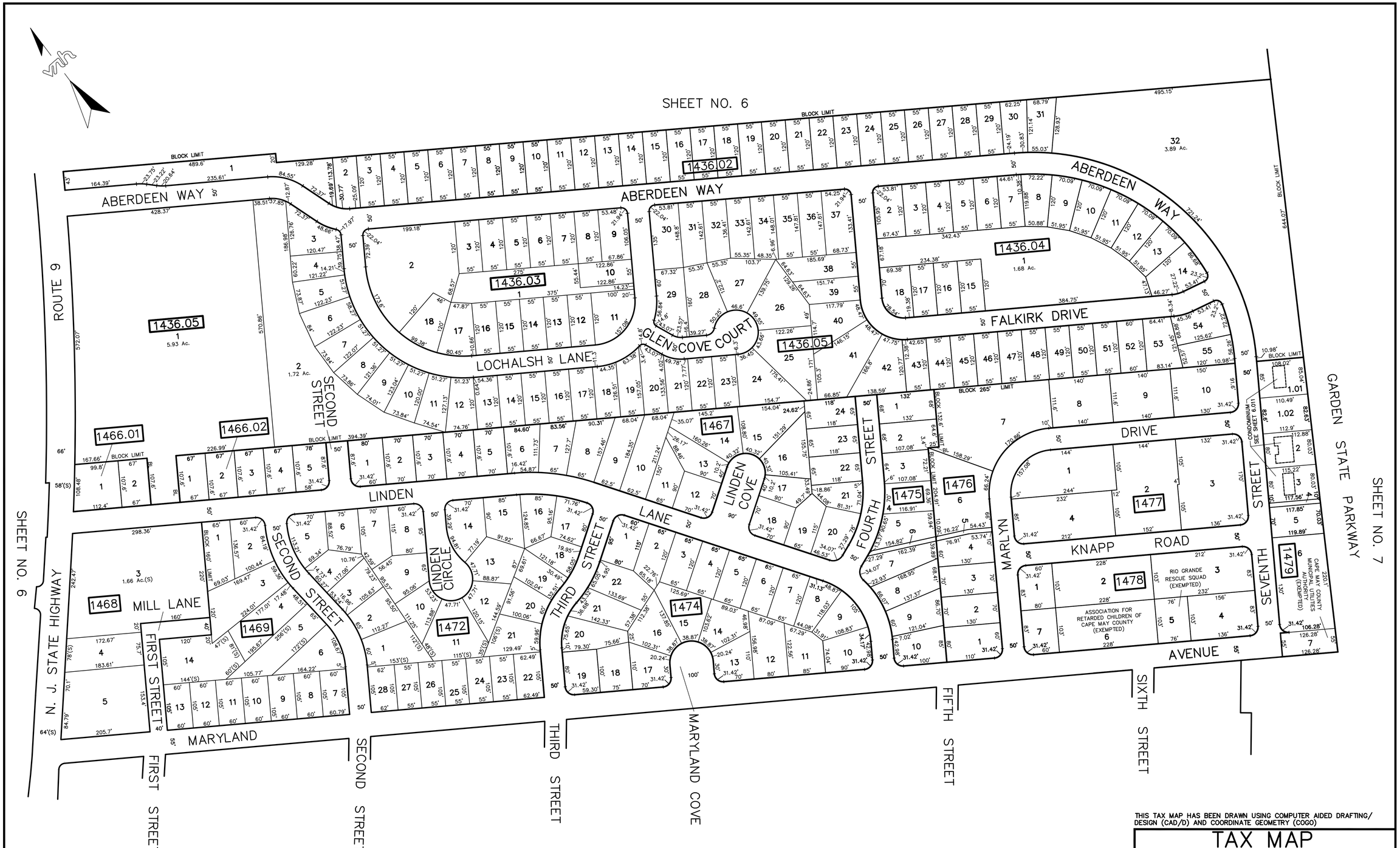

THIS TAX MAP HAS BEEN DRAWN USING COMPUTER AIDED DRAFTING/ DESIGN (CAD/D) AND COORDINATE GEOMETRY (COGO)

REVISIONS		
DATE	NAME	NO.
DEC. 2005	LEWIS H. CONLEY, JR.	21212
NOV. 2006	LEWIS H. CONLEY, JR.	21212
NOV. 2007	LEWIS H. CONLEY, JR.	21212

TAX MAP
TOWNSHIP OF MIDDLE

CAPE MAY COUNTY, NEW JERSEY

SCALE: 1" = 100' DATE: APRIL, 2004

LEWIS H. CONLEY JR.
NEW JERSEY LICENSED LAND SURVEYOR NO. 21212
van note–harvey associates, p.c.
CONSULTING ENGINEERS, PLANNERS, LAND SURVEYORS
211 N. MAIN STREET CAPE MAY COURT HOUSE, N.J. 08210

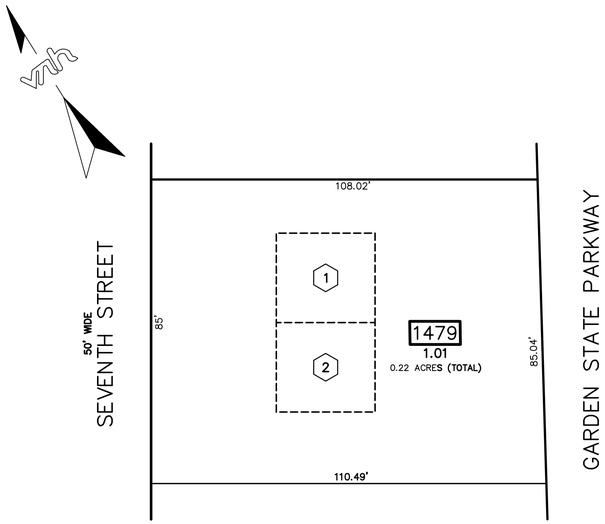

SCALE: 1"=20'

414 NORTH 7TH. STREET CONDOMINIUM

BLOCK NUMBER	LOT NUMBER	QUALIFIER	UNIT NUMBER	SQ. FT.
1479	1.01	C0001	A	690
		C0002	B	690

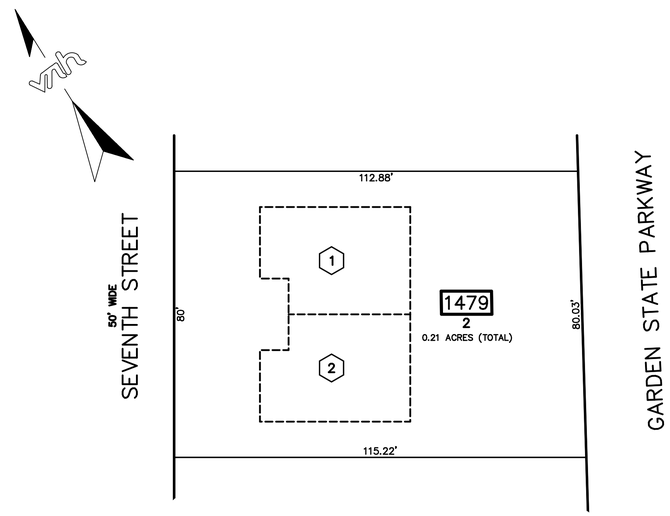

SCALE: 1"=20'

410 NORTH 7TH. STREET CONDOMINIUM

BLOCK NUMBER	LOT NUMBER	QUALIFIER	UNIT NUMBER	SQ. FT.
1479	2	C0001	A	1,180
		C0002	B	1,180

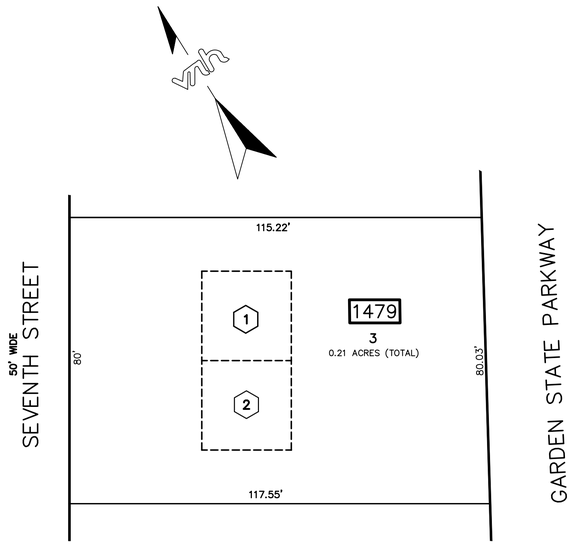

SCALE: 1"=20'

408 NORTH 7TH. STREET CONDOMINIUM

BLOCK NUMBER	LOT NUMBER	QUALIFIER	UNIT NUMBER	SQ. FT.
1479	3	C0001	A	1,337
		C0002	B	1,337

LEGEND

(2) = QUALIFIER C0002

REVISIONS		
DATE	NAME	NO.
NOV. 2007	LEWIS H. CONLEY, JR.	21212

THIS TAX MAP HAS BEEN DRAWN USING COMPUTER AIDED DRAFTING/ DESIGN (CAD/D) AND COORDINATE GEOMETRY (COGO)

TAX MAP
TOWNSHIP OF MIDDLE

CAPE MAY COUNTY, NEW JERSEY

SCALE: 1" = 20' DATE: NOVEMBER, 2006

LEWIS H. CONLEY JR.

NEW JERSEY LICENSED LAND SURVEYOR NO. 21212

van note–harvey associates, p.c.

CONSULTING ENGINEERS, PLANNERS, LAND SURVEYORS

211 N. MAIN STREET CAPE MAY COURT HOUSE, N.J. 08210

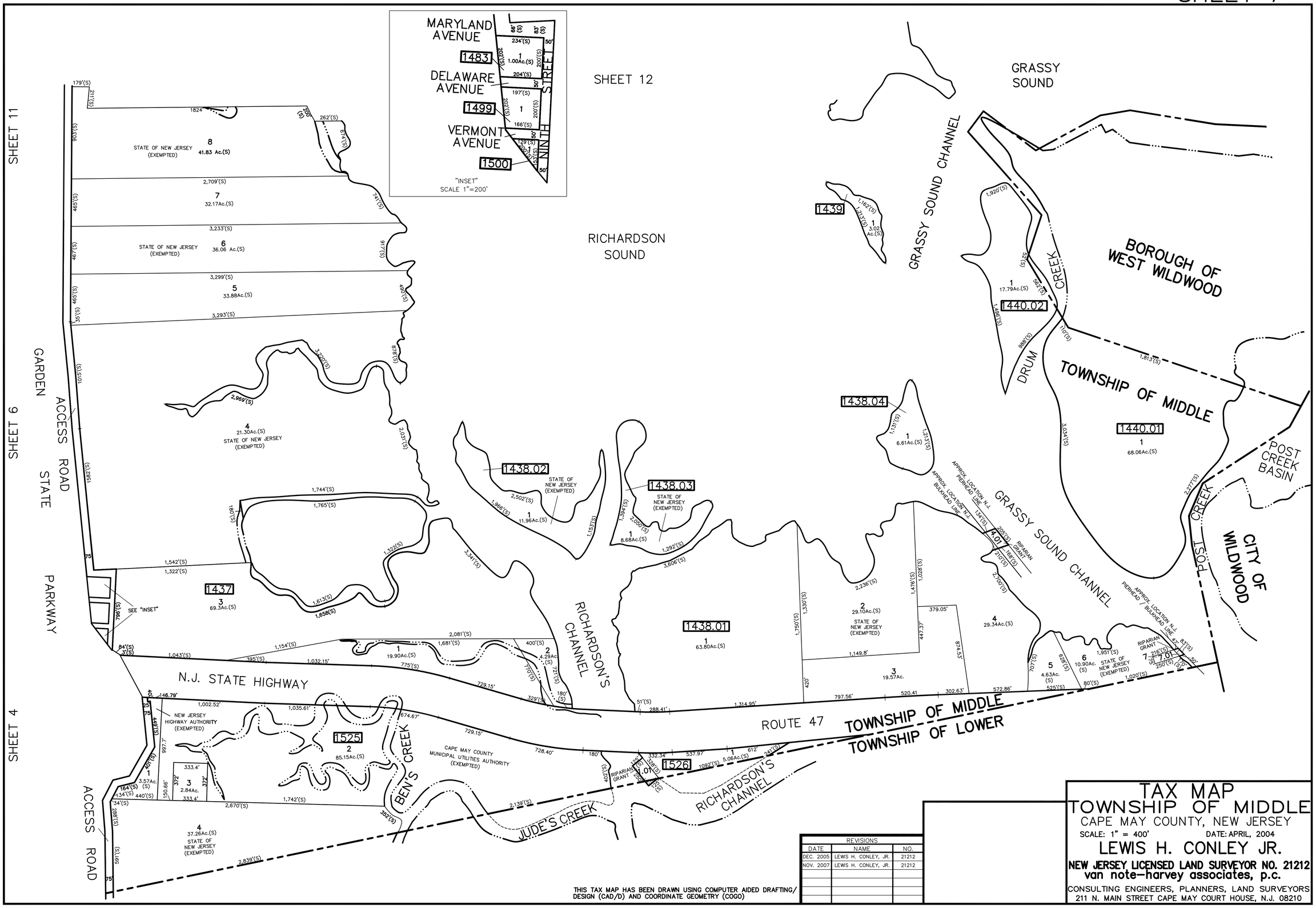

REVISIONS		
DATE	NAME	NO.
DEC. 2005	LEWIS H. CONLEY, JR.	21212
NOV. 2007	LEWIS H. CONLEY, JR.	21212

THIS TAX MAP HAS BEEN DRAWN USING COMPUTER AIDED DRAFTING/ DESIGN (CAD/D) AND COORDINATE GEOMETRY (COGO)

TAX MAP
TOWNSHIP OF MIDDLE
CAPE MAY COUNTY, NEW JERSEY

SCALE: 1" = 400' DATE: APRIL, 2004

LEWIS H. CONLEY JR.
NEW JERSEY LICENSED LAND SURVEYOR NO. 21212
van note–harvey associates, p.c.
CONSULTING ENGINEERS, PLANNERS, LAND SURVEYORS
211 N. MAIN STREET CAPE MAY COURT HOUSE, N.J. 08210

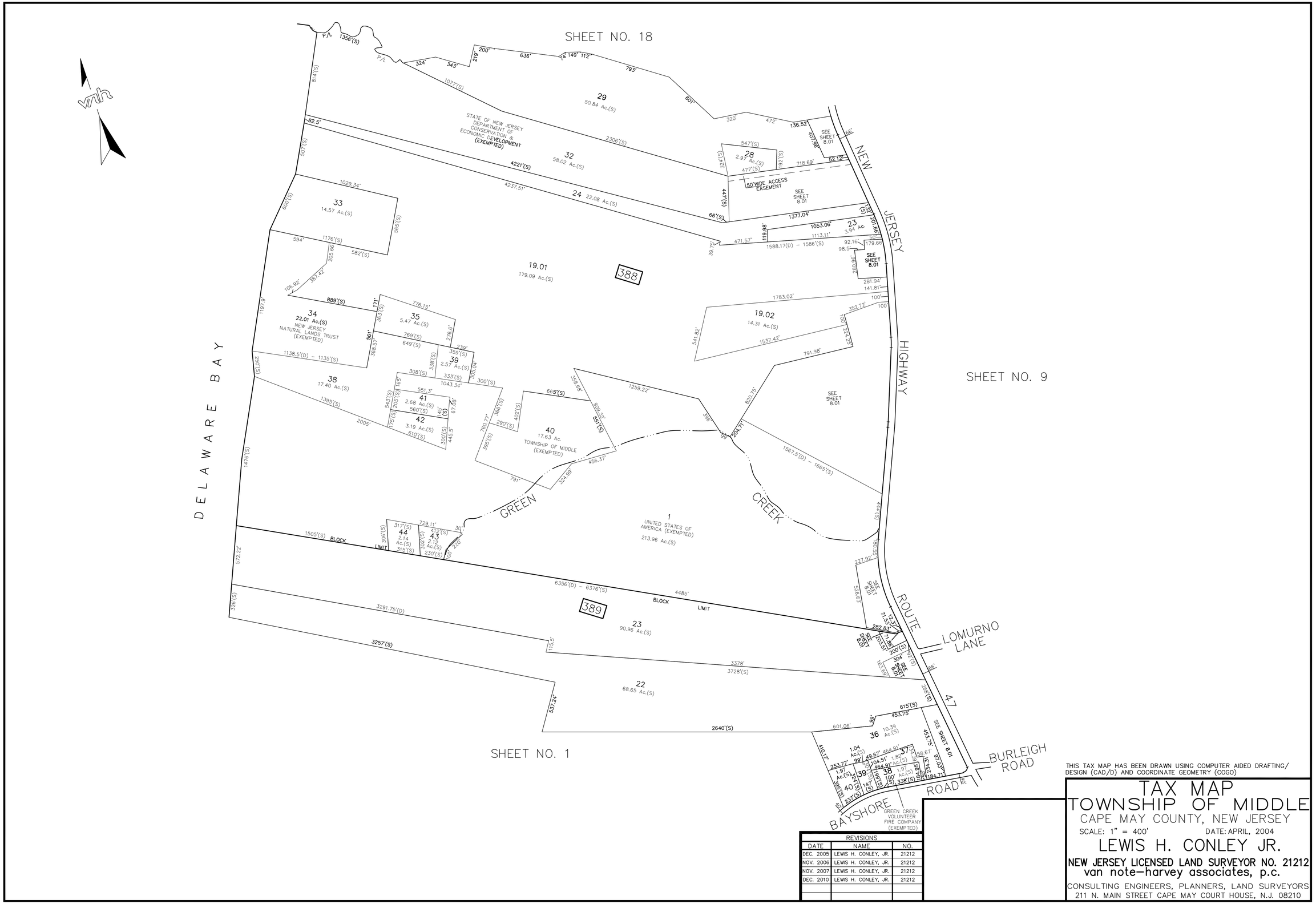

REVISIONS		
DATE	NAME	NO.
DEC. 2005	LEWIS H. CONLEY, JR.	21212
NOV. 2006	LEWIS H. CONLEY, JR.	21212
NOV. 2007	LEWIS H. CONLEY, JR.	21212
DEC. 2010	LEWIS H. CONLEY, JR.	21212

THIS TAX MAP HAS BEEN DRAWN USING COMPUTER AIDED DRAFTING/ DESIGN (CAD/D) AND COORDINATE GEOMETRY (COGO)

TAX MAP
TOWNSHIP OF MIDDLE
CAPE MAY COUNTY, NEW JERSEY

SCALE: 1" = 400' DATE: APRIL, 2004

LEWIS H. CONLEY JR.

NEW JERSEY LICENSED LAND SURVEYOR NO. 21212

van note–harvey associates, p.c.

CONSULTING ENGINEERS, PLANNERS, LAND SURVEYORS
211 N. MAIN STREET CAPE MAY COURT HOUSE, N.J. 08210

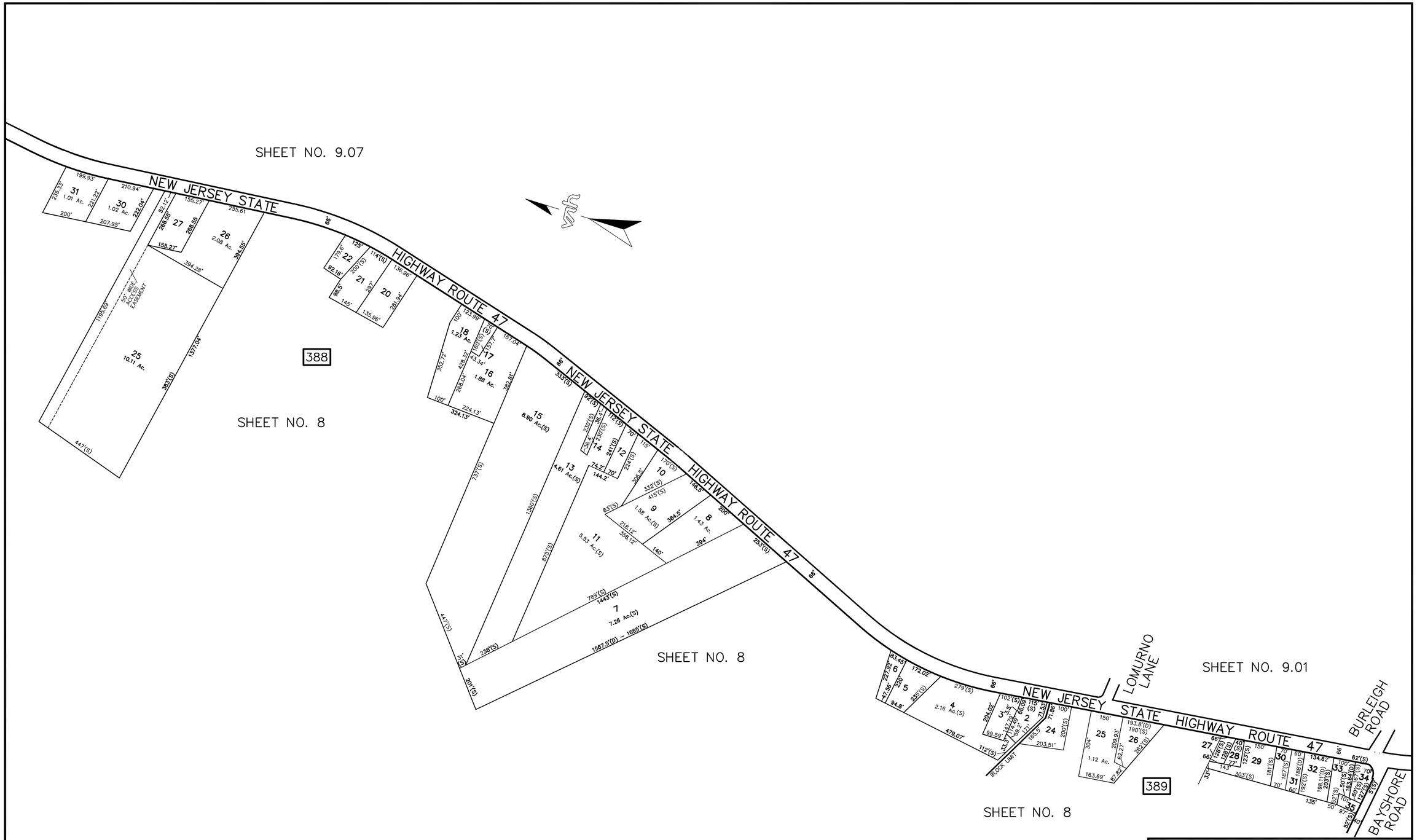

REVISIONS		
DATE	NAME	NO.
DEC. 2005	LEWIS H. CONLEY, JR.	21212
NOV. 2006	LEWIS H. CONLEY, JR.	21212

THIS TAX MAP HAS BEEN DRAWN USING COMPUTER AIDED DRAFTING/ DESIGN (CAD/D) AND COORDINATE GEOMETRY (COGO)

TAX MAP
TOWNSHIP OF MIDDLE
CAPE MAY COUNTY, NEW JERSEY

SCALE: 1" = 200' DATE: APRIL, 2004

LEWIS H. CONLEY JR.
NEW JERSEY LICENSED LAND SURVEYOR NO. 21212
van note–harvey associates, p.c.
CONSULTING ENGINEERS, PLANNERS, LAND SURVEYORS
211 N. MAIN STREET CAPE MAY COURT HOUSE, N.J. 08210

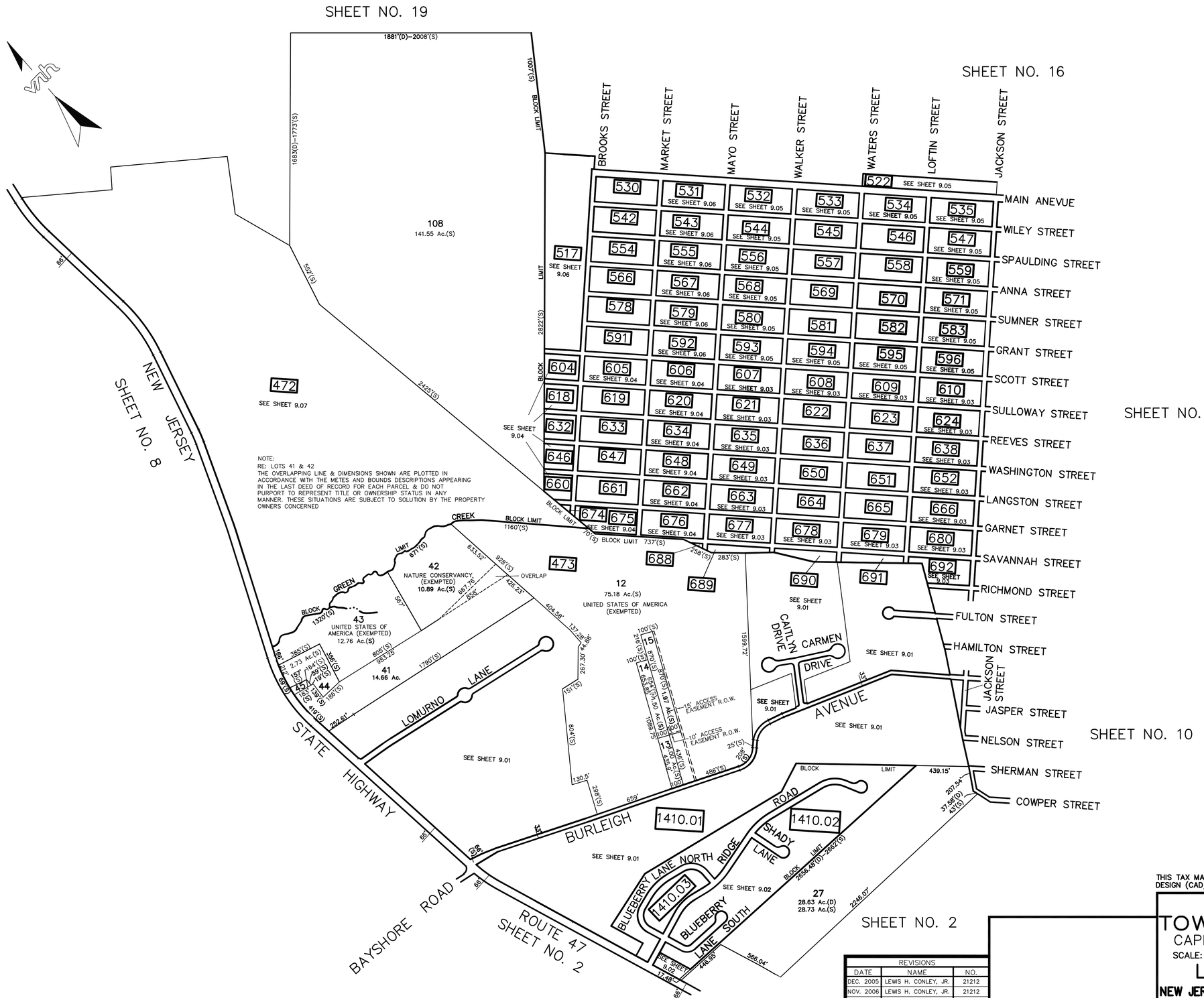

THIS TAX MAP HAS BEEN DRAWN USING COMPUTER AIDED DRAFTING/ DESIGN (CAD/D) AND COORDINATE GEOMETRY (COGO)

REVISIONS		
DATE	NAME	NO.
DEC. 2005	LEWIS H. CONLEY, JR.	21212
NOV. 2006	LEWIS H. CONLEY, JR.	21212
NOV. 2009	LEWIS H. CONLEY, JR.	21212

TAX MAP
TOWNSHIP OF MIDDLE
CAPE MAY COUNTY, NEW JERSEY

SCALE: 1" = 400' DATE: APRIL, 2004

LEWIS H. CONLEY JR.
NEW JERSEY LICENSED LAND SURVEYOR NO. 21212
van note–harvey associates, p.c.
CONSULTING ENGINEERS, PLANNERS, LAND SURVEYORS
211 N. MAIN STREET CAPE MAY COURT HOUSE, N.J. 08210

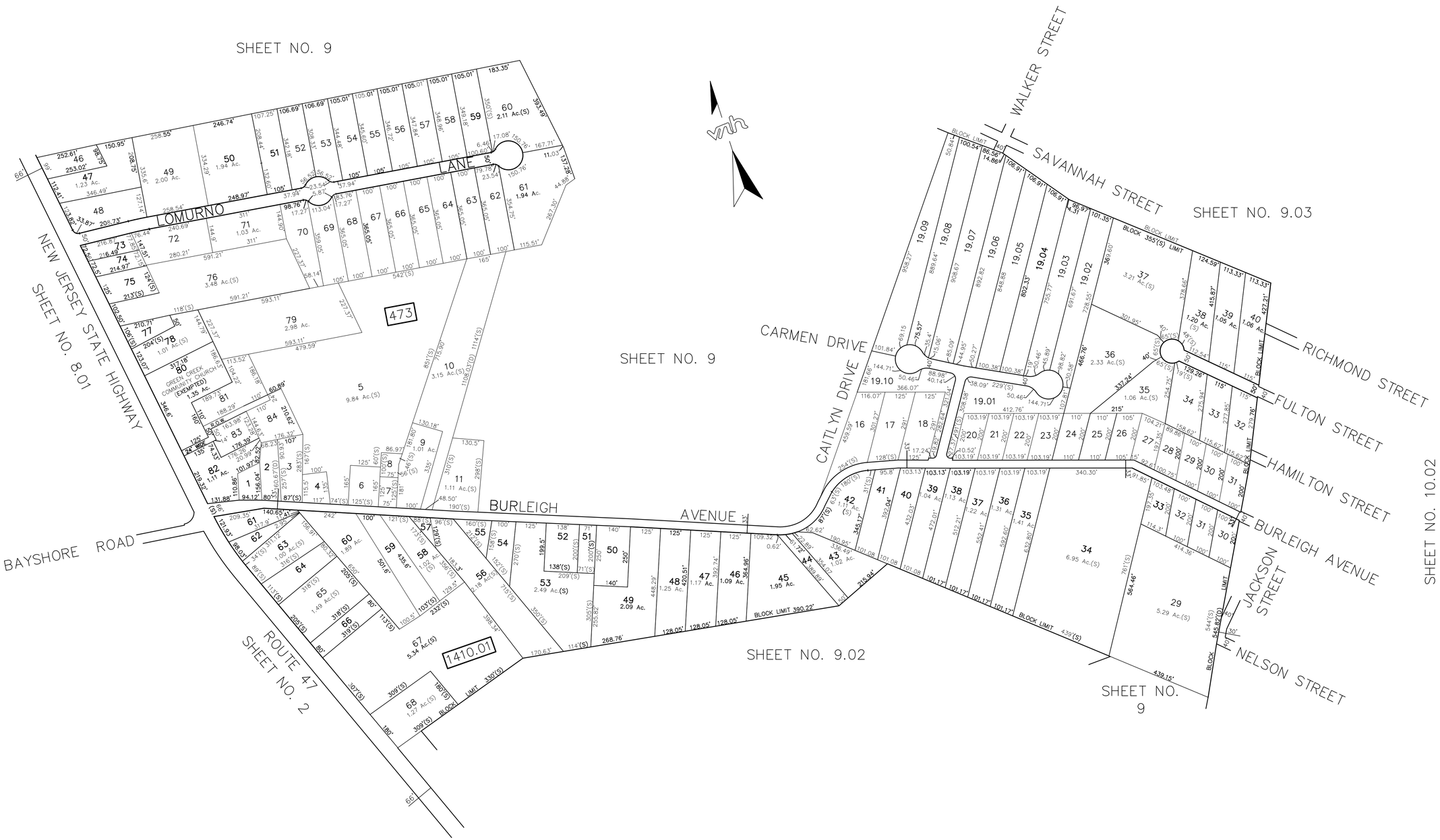

THIS TAX MAP HAS BEEN DRAWN USING COMPUTER AIDED DRAFTING/ DESIGN (CAD/D) AND COORDINATE GEOMETRY (COGO)

REVISIONS		
DATE	NAME	NO.
DEC. 2005	LEWIS H. CONLEY, JR.	21212
NOV. 2009	LEWIS H. CONLEY, JR.	21212
DEC. 2010	LEWIS H. CONLEY, JR.	21212

TAX MAP
TOWNSHIP OF MIDDLE
CAPE MAY COUNTY, NEW JERSEY

SCALE: 1" = 200' DATE: APRIL, 2004

LEWIS H. CONLEY JR.
NEW JERSEY LICENSED LAND SURVEYOR NO. 21212
van note–harvey associates, p.c.
CONSULTING ENGINEERS, PLANNERS, LAND SURVEYORS
211 N. MAIN STREET CAPE MAY COURT HOUSE, N.J. 08210

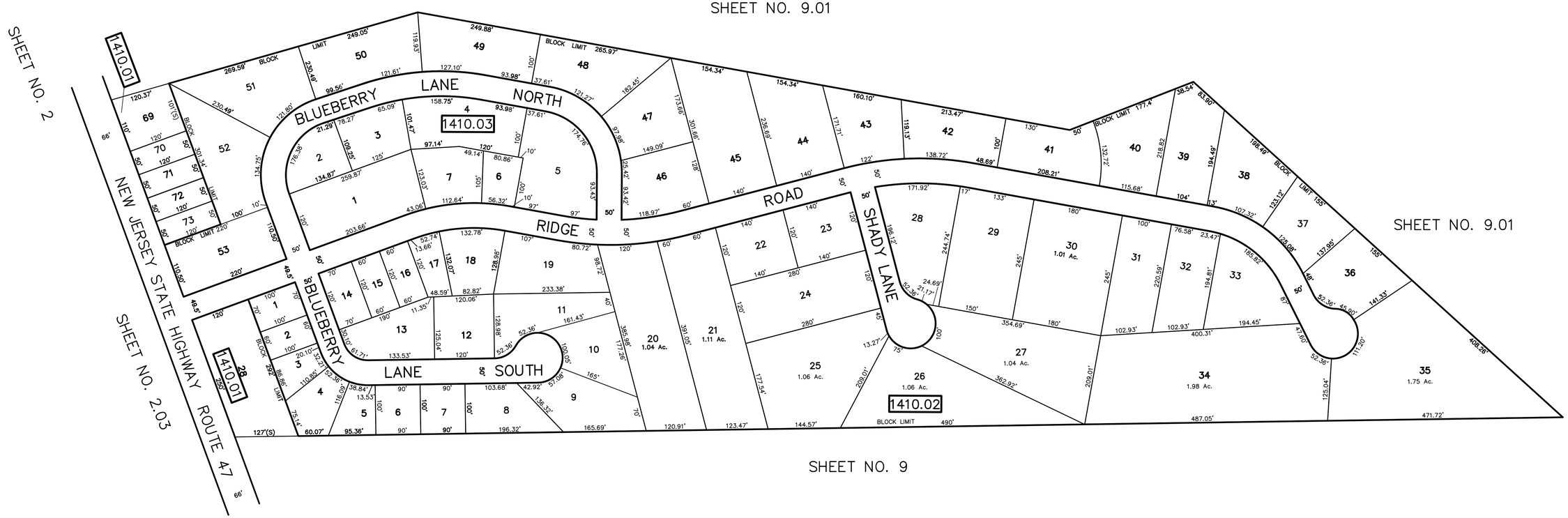

THIS TAX MAP HAS BEEN DRAWN USING COMPUTER AIDED DRAFTING/ DESIGN (CAD/D) AND COORDINATE GEOMETRY (COGO)

REVISIONS		
DATE	NAME	NO.
DEC. 2005	LEWIS H. CONLEY, JR.	21212
NOV. 2006	LEWIS H. CONLEY, JR.	21212

TAX MAP
TOWNSHIP OF MIDDLE

CAPE MAY COUNTY, NEW JERSEY

SCALE: 1" = 100' DATE: APRIL, 2004

LEWIS H. CONLEY JR.

NEW JERSEY LICENSED LAND SURVEYOR NO. 21212

van note–harvey associates, p.c.

CONSULTING ENGINEERS, PLANNERS, LAND SURVEYORS

211 N. MAIN STREET CAPE MAY COURT HOUSE, N.J. 08210

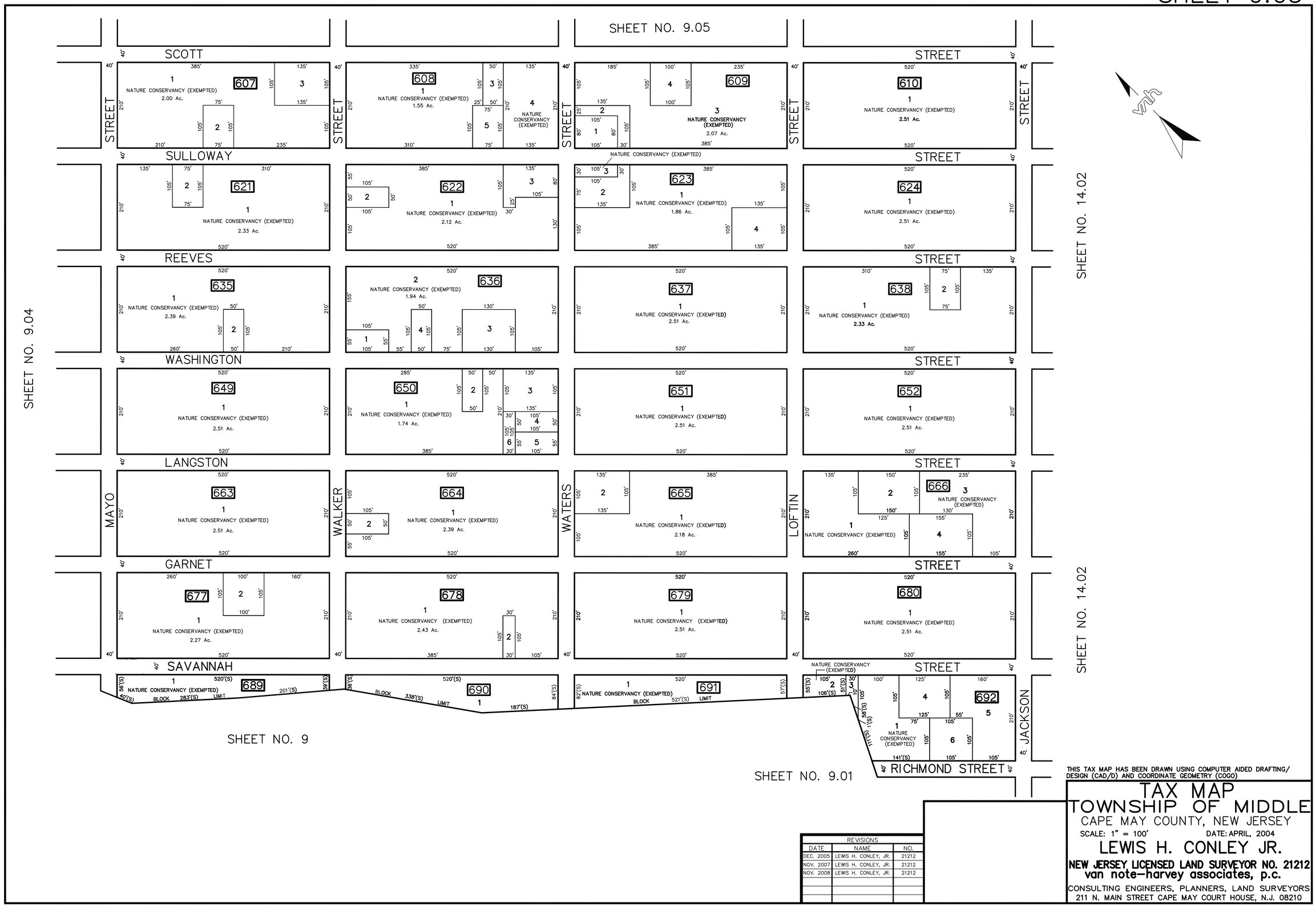

THIS TAX MAP HAS BEEN DRAWN USING COMPUTER AIDED DRAFTING/ DESIGN (CAD/D) AND COORDINATE GEOMETRY (COGO)

TAX MAP
TOWNSHIP OF MIDDLE
CAPE MAY COUNTY, NEW JERSEY

SCALE: 1" = 100' DATE: APRIL, 2004

LEWIS H. CONLEY JR.

NEW JERSEY LICENSED LAND SURVEYOR NO. 21212

van note–harvey associates, p.c.

CONSULTING ENGINEERS, PLANNERS, LAND SURVEYORS
211 N. MAIN STREET CAPE MAY COURT HOUSE, N.J. 08210

REVISIONS

DATE	NAME	NO.
DEC. 2005	LEWIS H. CONLEY, JR.	21212
NOV. 2007	LEWIS H. CONLEY, JR.	21212
NOV. 2008	LEWIS H. CONLEY, JR.	21212

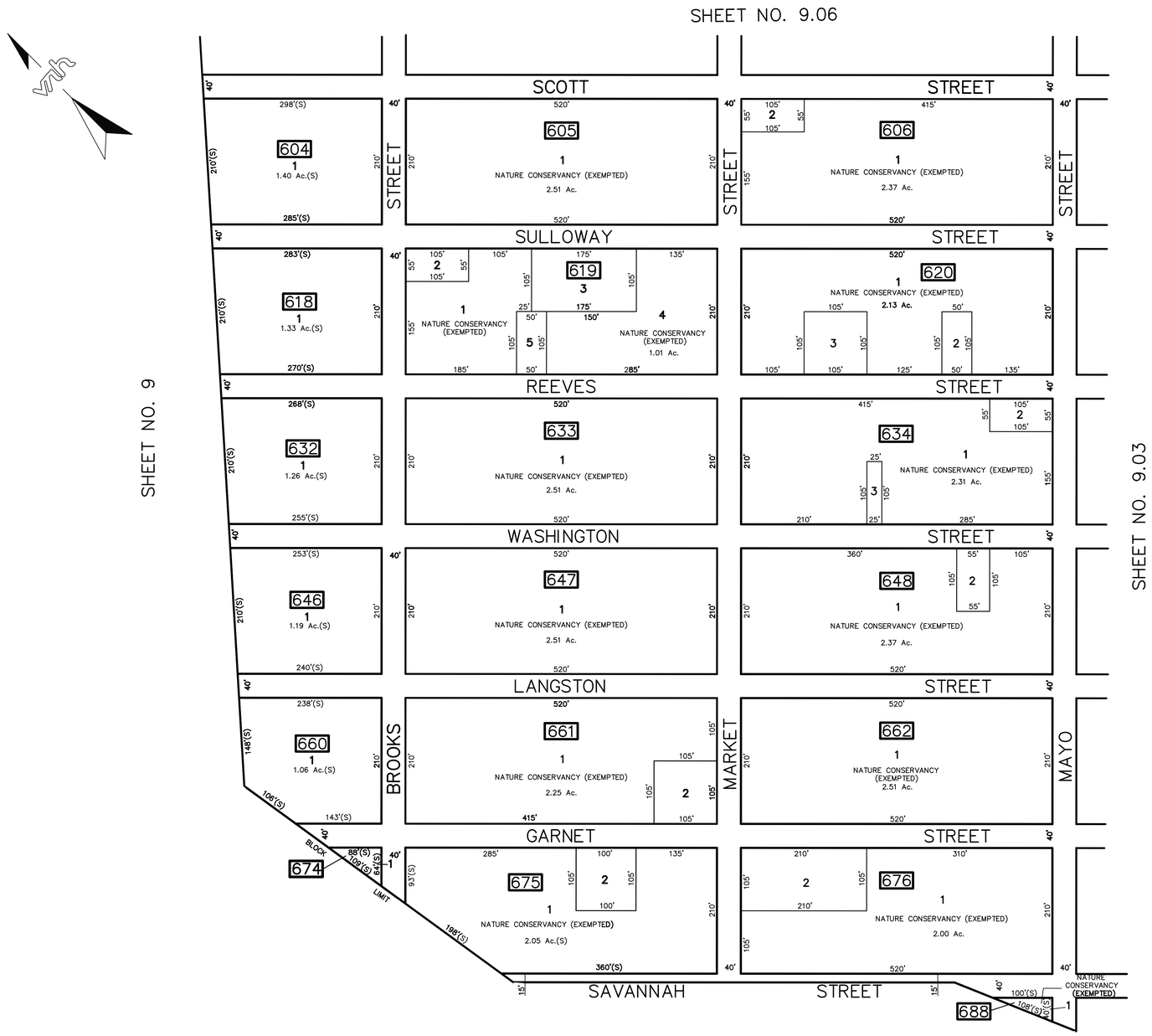

THIS TAX MAP HAS BEEN DRAWN USING COMPUTER AIDED DRAFTING/ DESIGN (CAD/D) AND COORDINATE GEOMETRY (COGO)

REVISIONS		
DATE	NAME	NO.
NOV. 2008	LEWIS H. CONLEY, JR.	21212

TAX MAP
TOWNSHIP OF MIDDLE
CAPE MAY COUNTY, NEW JERSEY

SCALE: 1" = 100' DATE: APRIL, 2004

LEWIS H. CONLEY JR.
NEW JERSEY LICENSED LAND SURVEYOR NO. 21212
van note–harvey associates, p.c.
CONSULTING ENGINEERS, PLANNERS, LAND SURVEYORS
211 N. MAIN STREET CAPE MAY COURT HOUSE, N.J. 08210

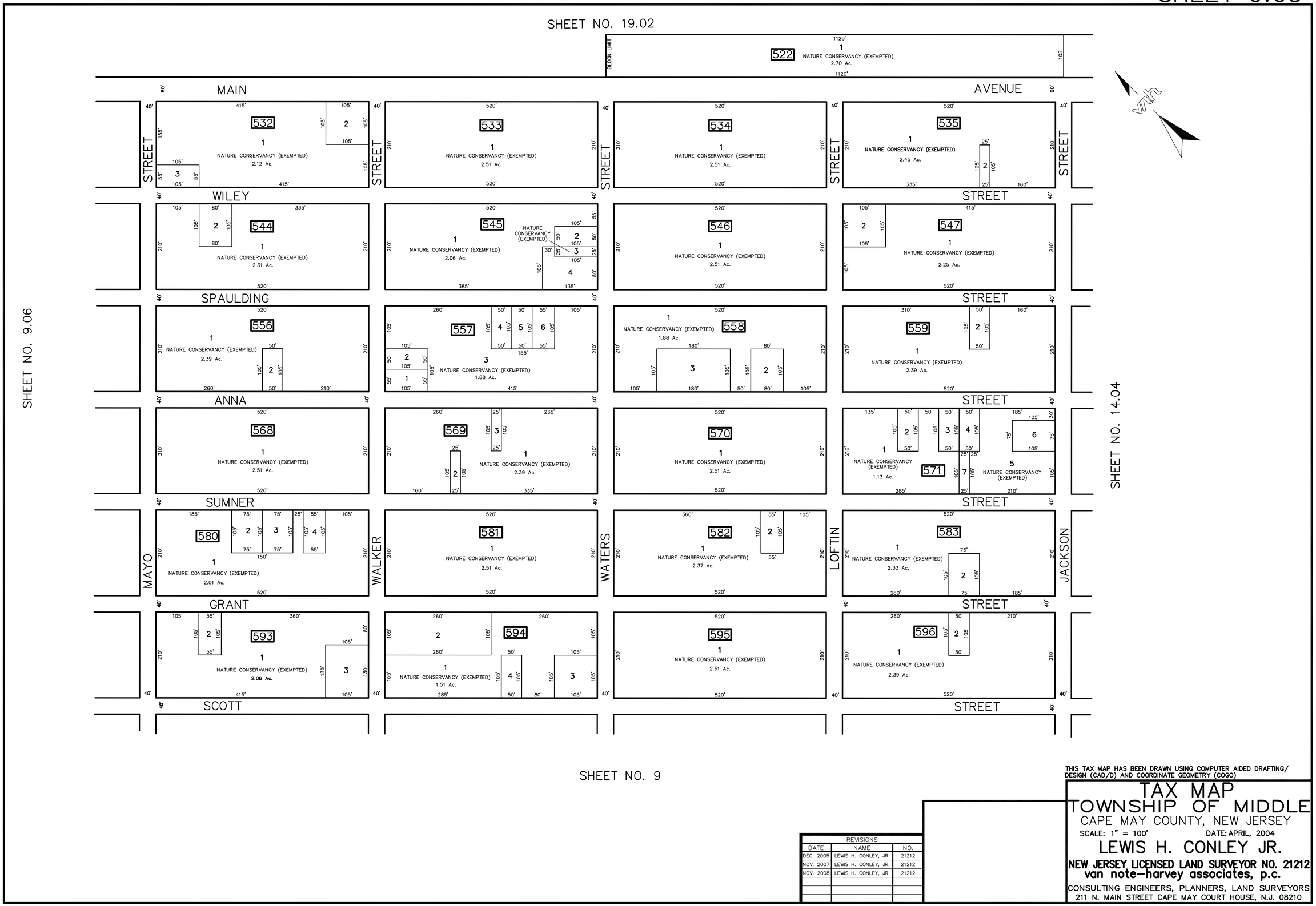

THIS TAX MAP HAS BEEN DRAWN USING COMPUTER AIDED DRAFTING/ DESIGN (CAD/D) AND COORDINATE GEOMETRY (COGO)

REVISIONS		
DATE	NAME	NO.
DEC. 2005	LEWIS H. CONLEY, JR.	21212
NOV. 2007	LEWIS H. CONLEY, JR.	21212
NOV. 2008	LEWIS H. CONLEY, JR.	21212

TAX MAP
TOWNSHIP OF MIDDLE
CAPE MAY COUNTY, NEW JERSEY

SCALE: 1" = 100' DATE: APRIL, 2004

LEWIS H. CONLEY JR.
NEW JERSEY LICENSED LAND SURVEYOR NO. 21212
van note–harvey associates, p.c.
CONSULTING ENGINEERS, PLANNERS, LAND SURVEYORS
211 N. MAIN STREET CAPE MAY COURT HOUSE, N.J. 08210

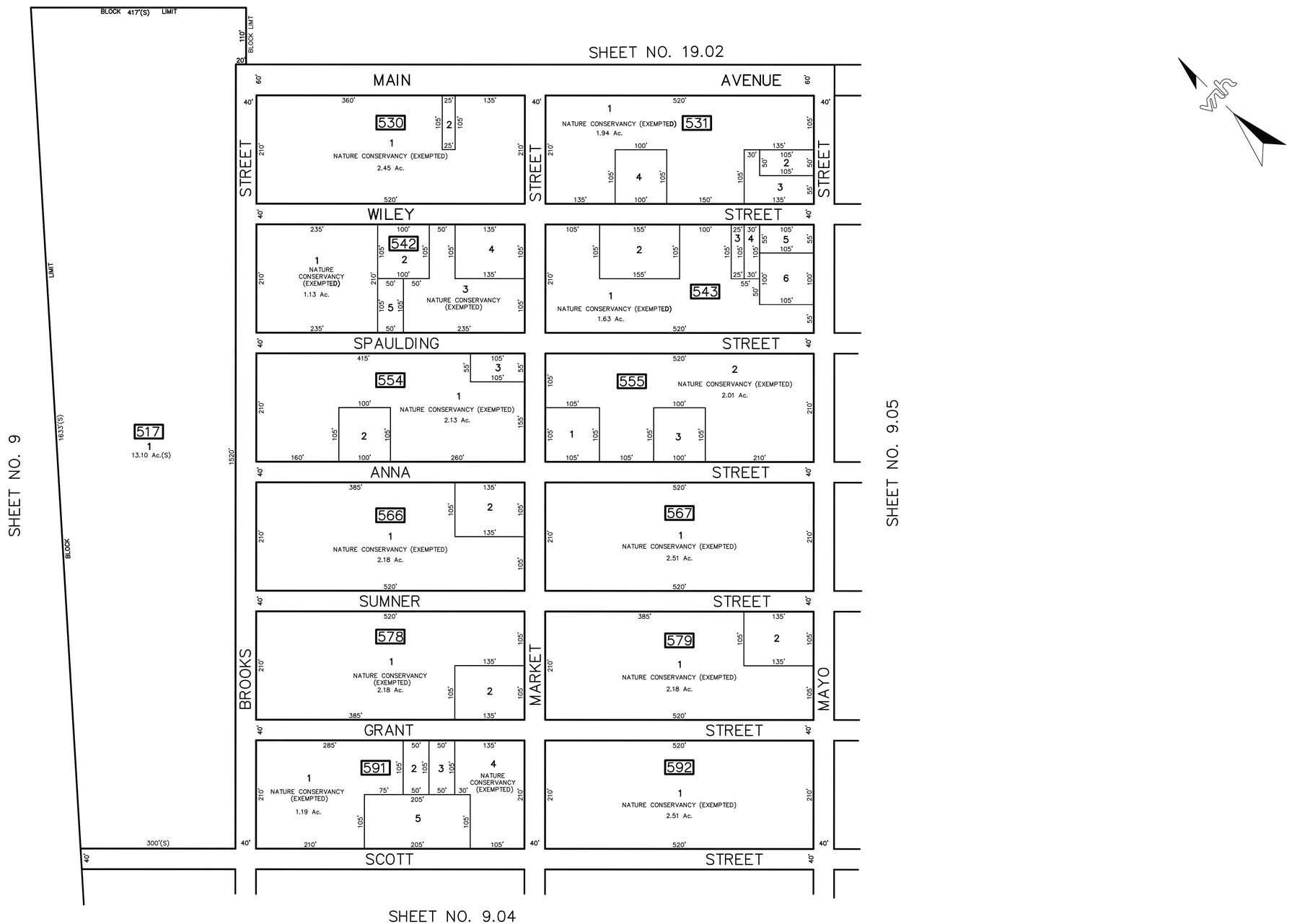

THIS TAX MAP HAS BEEN DRAWN USING COMPUTER AIDED DRAFTING/ DESIGN (CAD/D) AND COORDINATE GEOMETRY (COGO)

TAX MAP
TOWNSHIP OF MIDDLE
CAPE MAY COUNTY, NEW JERSEY

SCALE: 1" = 100' DATE: APRIL, 2004

LEWIS H. CONLEY JR.

NEW JERSEY LICENSED LAND SURVEYOR NO. 21212

van note–harvey associates, p.c.

CONSULTING ENGINEERS, PLANNERS, LAND SURVEYORS
211 N. MAIN STREET CAPE MAY COURT HOUSE, N.J. 08210

REVISIONS

DATE	NAME	NO.
DEC. 2005	LEWIS H. CONLEY, JR.	21212
NOV. 2008	LEWIS H. CONLEY, JR.	21212

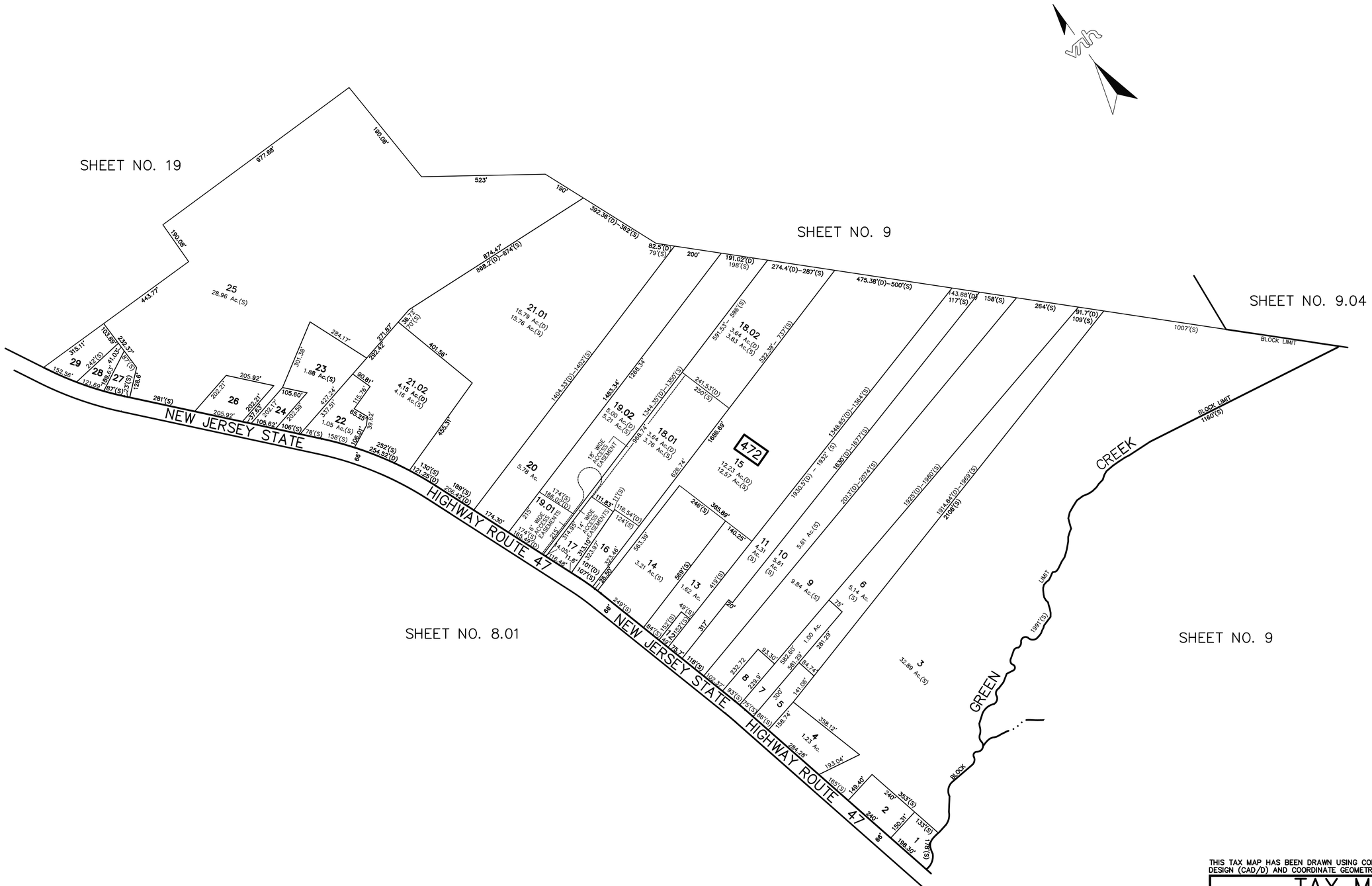

THIS TAX MAP HAS BEEN DRAWN USING COMPUTER AIDED DRAFTING/ DESIGN (CAD/D) AND COORDINATE GEOMETRY (COGO)

TAX MAP
TOWNSHIP OF MIDDLE
CAPE MAY COUNTY, NEW JERSEY

SCALE: 1" = 200' DATE: APRIL, 2004

LEWIS H. CONLEY JR.

NEW JERSEY LICENSED LAND SURVEYOR NO. 21212

van note–harvey associates, p.c.

CONSULTING ENGINEERS, PLANNERS, LAND SURVEYORS
211 N. MAIN STREET CAPE MAY COURT HOUSE, N.J. 08210

REVISIONS

DATE	NAME	NO.
DEC. 2005	LEWIS H. CONLEY, JR.	21212
NOV. 2008	LEWIS H. CONLEY, JR.	21212

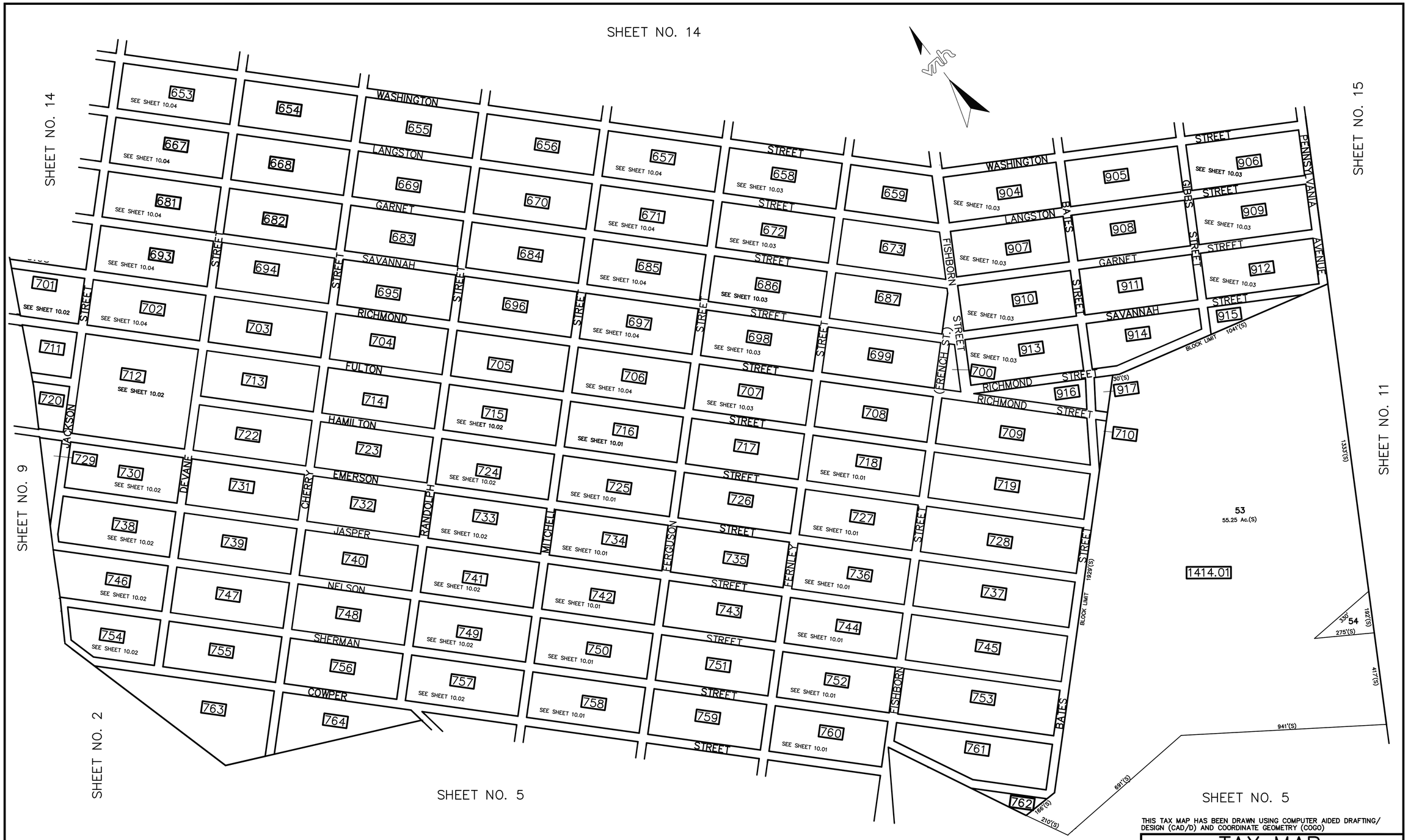

THIS TAX MAP HAS BEEN DRAWN USING COMPUTER AIDED DRAFTING/ DESIGN (CAD/D) AND COORDINATE GEOMETRY (COGO)

REVISIONS		
DATE	NAME	NO.
DEC. 2005	LEWIS H. CONLEY, JR.	21212
NOV. 2008	LEWIS H. CONLEY, JR.	21212

TAX MAP
TOWNSHIP OF MIDDLE
CAPE MAY COUNTY, NEW JERSEY

SCALE: 1" = 200' DATE: APRIL, 2004

LEWIS H. CONLEY JR.
NEW JERSEY LICENSED LAND SURVEYOR NO. 21212
van note–harvey associates, p.c.
CONSULTING ENGINEERS, PLANNERS, LAND SURVEYORS
211 N. MAIN STREET CAPE MAY COURT HOUSE, N.J. 08210

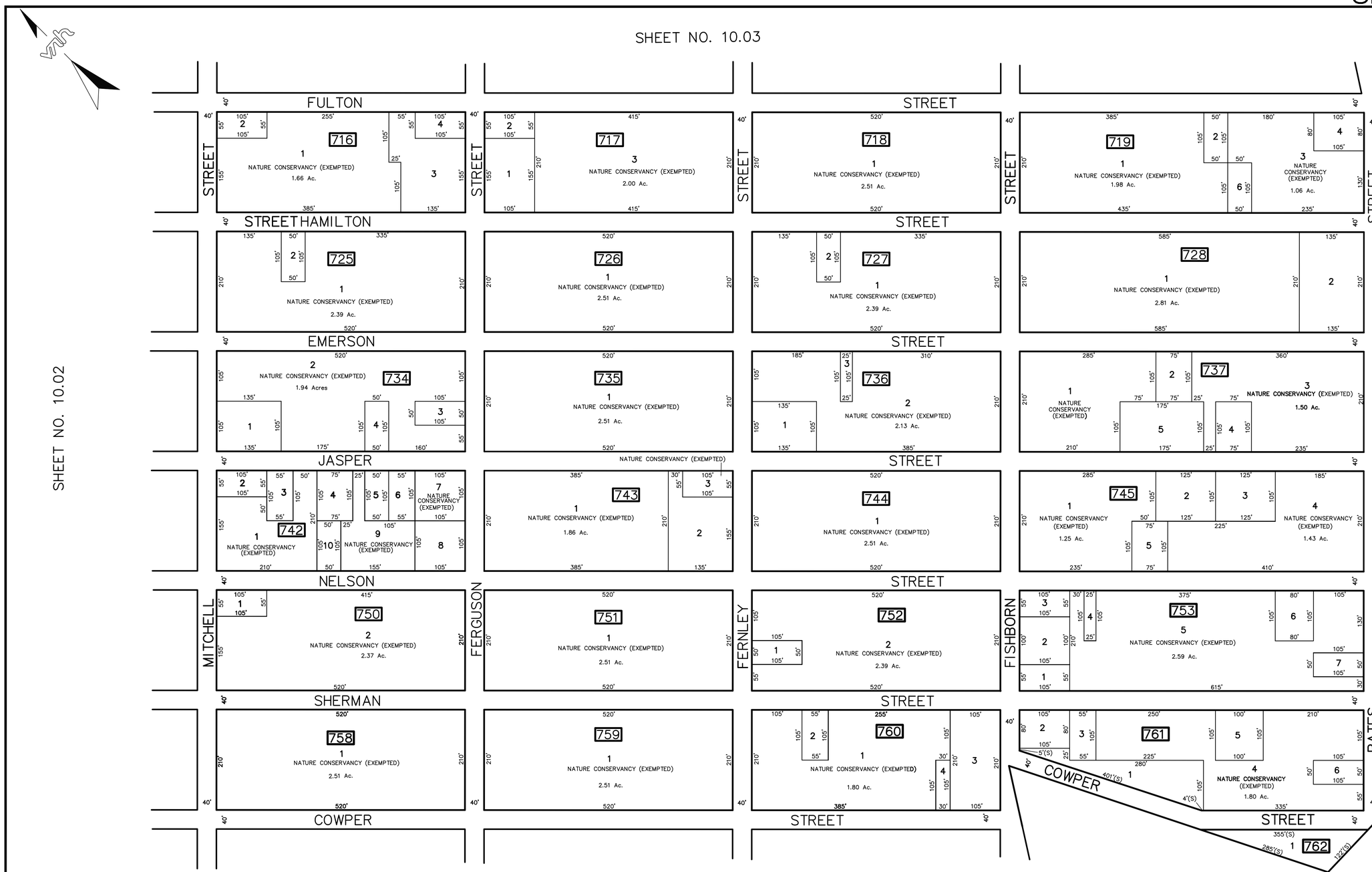

THIS TAX MAP HAS BEEN DRAWN USING COMPUTER AIDED DRAFTING/ DESIGN (CAD/D) AND COORDINATE GEOMETRY (COGO)

REVISIONS		
DATE	NAME	NO.
DEC. 2005	LEWIS H. CONLEY, JR.	21212
NOV. 2007	LEWIS H. CONLEY, JR.	21212
NOV. 2008	LEWIS H. CONLEY, JR.	21212

TAX MAP
TOWNSHIP OF MIDDLE
CAPE MAY COUNTY, NEW JERSEY

SCALE: 1" = 100' DATE: APRIL, 2004

LEWIS H. CONLEY JR.
NEW JERSEY LICENSED LAND SURVEYOR NO. 21212
van note–harvey associates, p.c.
CONSULTING ENGINEERS, PLANNERS, LAND SURVEYORS
211 N. MAIN STREET CAPE MAY COURT HOUSE, N.J. 08210

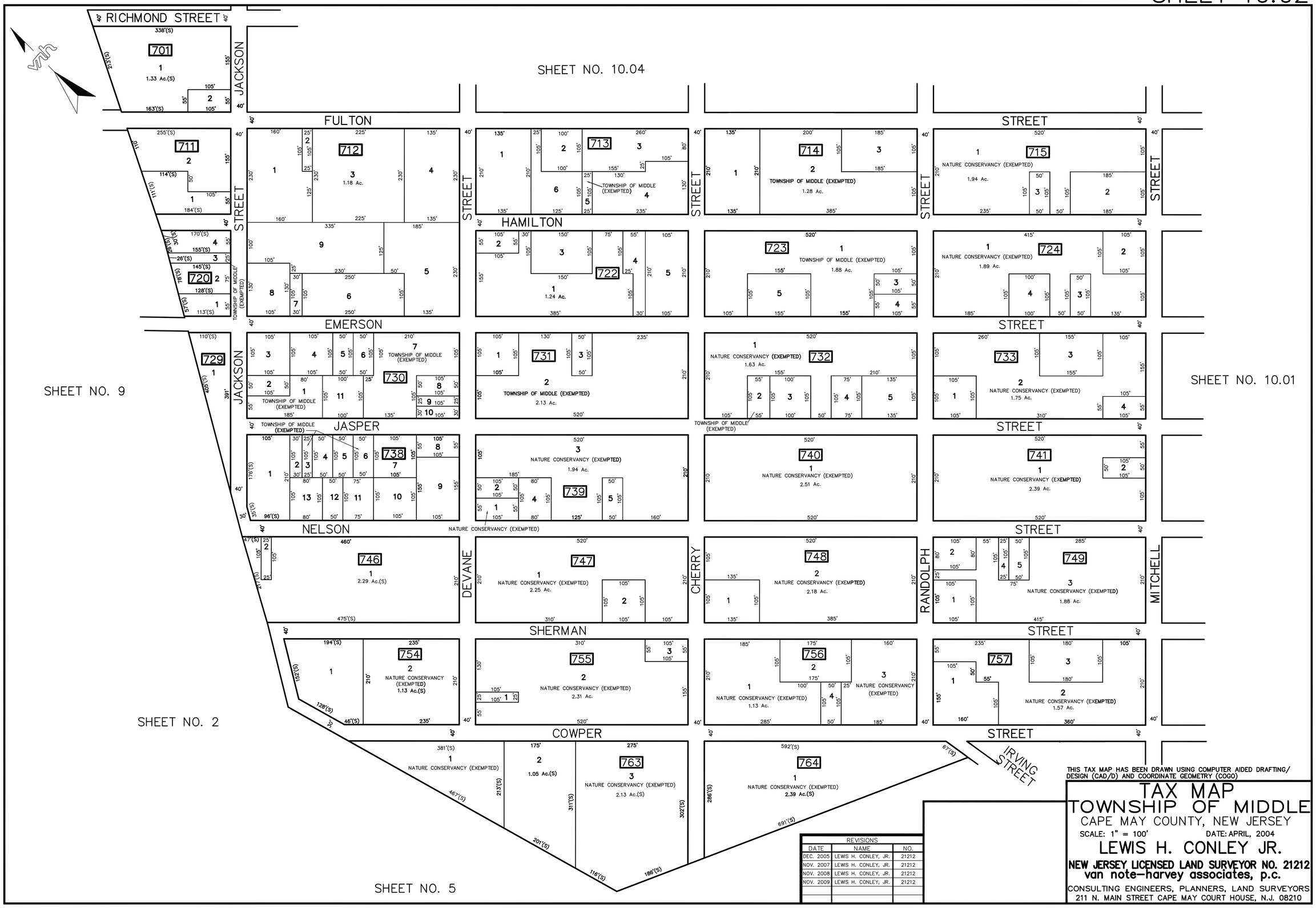

THIS TAX MAP HAS BEEN DRAWN USING COMPUTER AIDED DRAFTING/ DESIGN (CAD/D) AND COORDINATE GEOMETRY (COGO)

TAX MAP
TOWNSHIP OF MIDDLE
CAPE MAY COUNTY, NEW JERSEY

SCALE: 1" = 100' DATE: APRIL, 2004

LEWIS H. CONLEY JR.

NEW JERSEY LICENSED LAND SURVEYOR NO. 21212

van note–harvey associates, p.c.

CONSULTING ENGINEERS, PLANNERS, LAND SURVEYORS
211 N. MAIN STREET CAPE MAY COURT HOUSE, N.J. 08210

REVISIONS

DATE	NAME	NO.
DEC. 2005	LEWIS H. CONLEY, JR.	21212
NOV. 2007	LEWIS H. CONLEY, JR.	21212
NOV. 2008	LEWIS H. CONLEY, JR.	21212
NOV. 2009	LEWIS H. CONLEY, JR.	21212

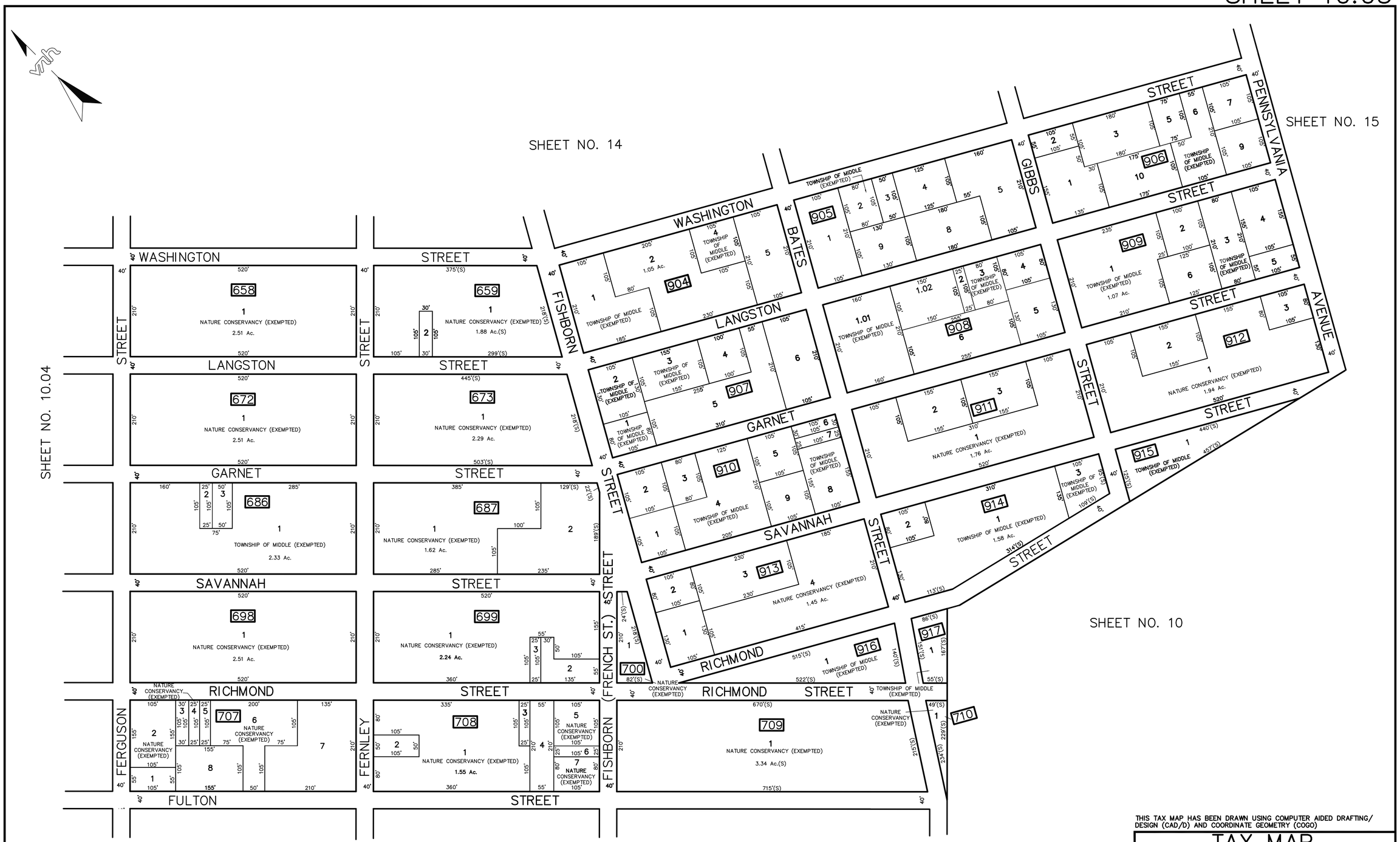

THIS TAX MAP HAS BEEN DRAWN USING COMPUTER AIDED DRAFTING/ DESIGN (CAD/D) AND COORDINATE GEOMETRY (COGO)

TAX MAP
TOWNSHIP OF MIDDLE
CAPE MAY COUNTY, NEW JERSEY

SCALE: 1" = 100' DATE: APRIL, 2004

LEWIS H. CONLEY JR.
NEW JERSEY LICENSED LAND SURVEYOR NO. 21212
van note–harvey associates, p.c.
CONSULTING ENGINEERS, PLANNERS, LAND SURVEYORS
211 N. MAIN STREET CAPE MAY COURT HOUSE, N.J. 08210

REVISIONS

DATE	NAME	NO.
DEC. 2005	LEWIS H. CONLEY, JR.	21212
NOV. 2007	LEWIS H. CONLEY, JR.	21212
NOV. 2008	LEWIS H. CONLEY, JR.	21212
NOV. 2009	LEWIS H. CONLEY, JR.	21212

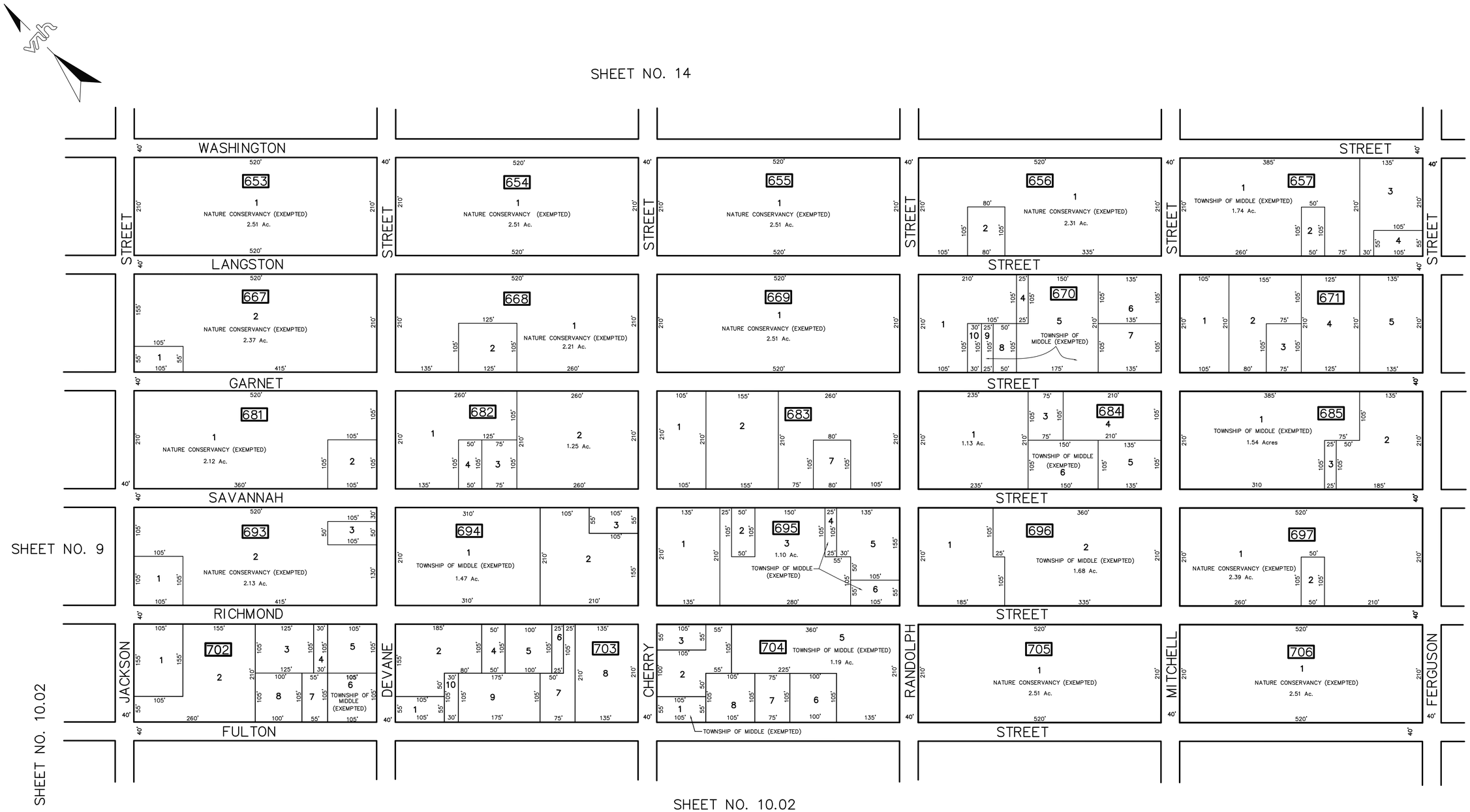

THIS TAX MAP HAS BEEN DRAWN USING COMPUTER AIDED DRAFTING/ DESIGN (CAD/D) AND COORDINATE GEOMETRY (COGO)

REVISIONS		
DATE	NAME	NO.
DEC. 2005	LEWIS H. CONLEY, JR.	21212
NOV. 2006	LEWIS H. CONLEY, JR.	21212
NOV. 2007	LEWIS H. CONLEY, JR.	21212
NOV. 2008	LEWIS H. CONLEY, JR.	21212

TAX MAP
TOWNSHIP OF MIDDLE
CAPE MAY COUNTY, NEW JERSEY

SCALE: 1" = 100' DATE: APRIL, 2004

LEWIS H. CONLEY JR.
NEW JERSEY LICENSED LAND SURVEYOR NO. 21212
van note–harvey associates, p.c.
CONSULTING ENGINEERS, PLANNERS, LAND SURVEYORS
211 N. MAIN STREET CAPE MAY COURT HOUSE, N.J. 08210

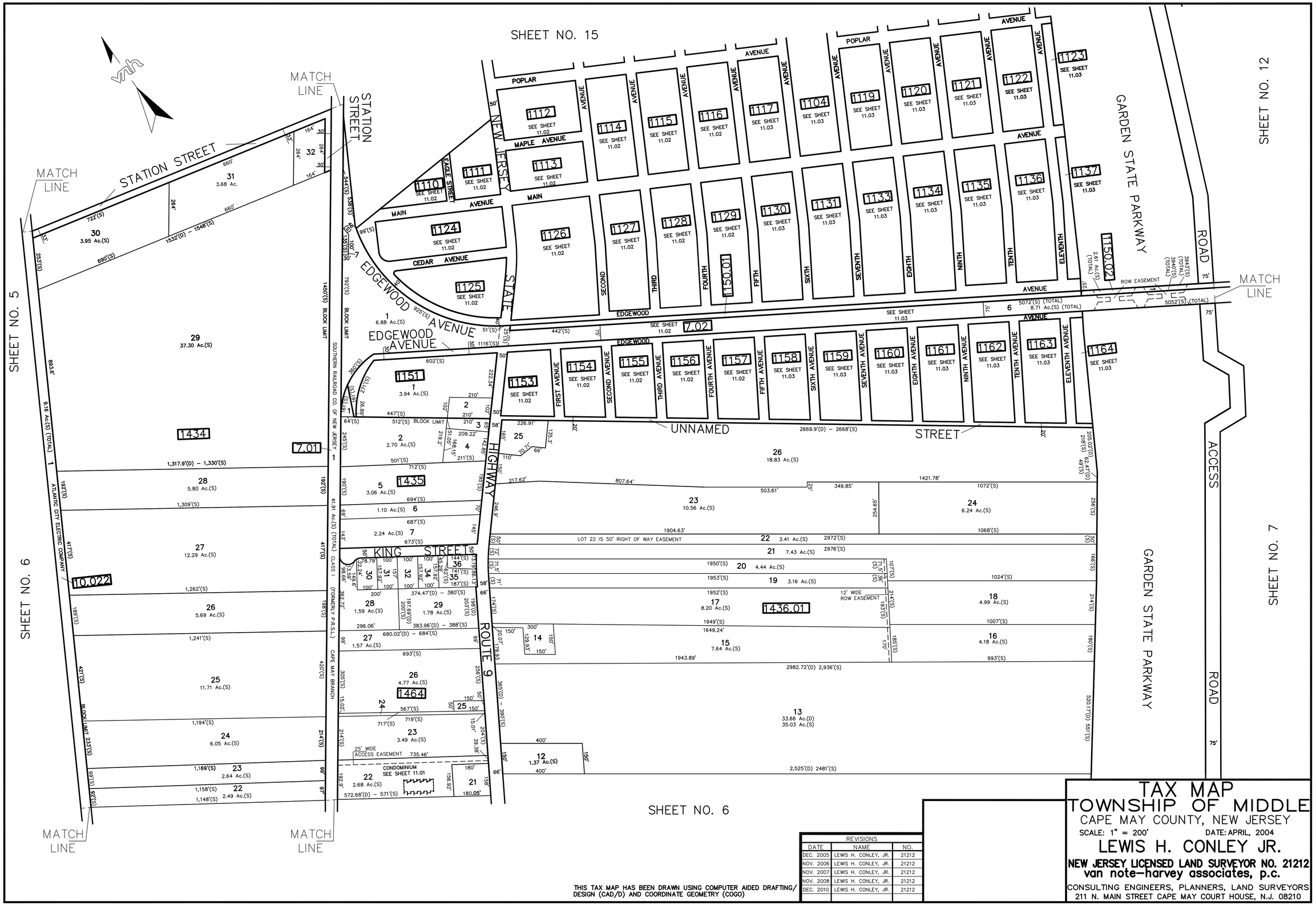

REVISIONS		
DATE	NAME	NO.
DEC. 2005	LEWIS H. CONLEY, JR.	21212
NOV. 2006	LEWIS H. CONLEY, JR.	21212
NOV. 2007	LEWIS H. CONLEY, JR.	21212
NOV. 2008	LEWIS H. CONLEY, JR.	21212
DEC. 2010	LEWIS H. CONLEY, JR.	21212

THIS TAX MAP HAS BEEN DRAWN USING COMPUTER AIDED DRAFTING/ DESIGN (CAD/D) AND COORDINATE GEOMETRY (COGO)

TAX MAP
TOWNSHIP OF MIDDLE

CAPE MAY COUNTY, NEW JERSEY

SCALE: 1" = 200' DATE: APRIL, 2004

LEWIS H. CONLEY JR.
NEW JERSEY LICENSED LAND SURVEYOR NO. 21212
van note–harvey associates, p.c.
CONSULTING ENGINEERS, PLANNERS, LAND SURVEYORS
211 N. MAIN STREET CAPE MAY COURT HOUSE, N.J. 08210

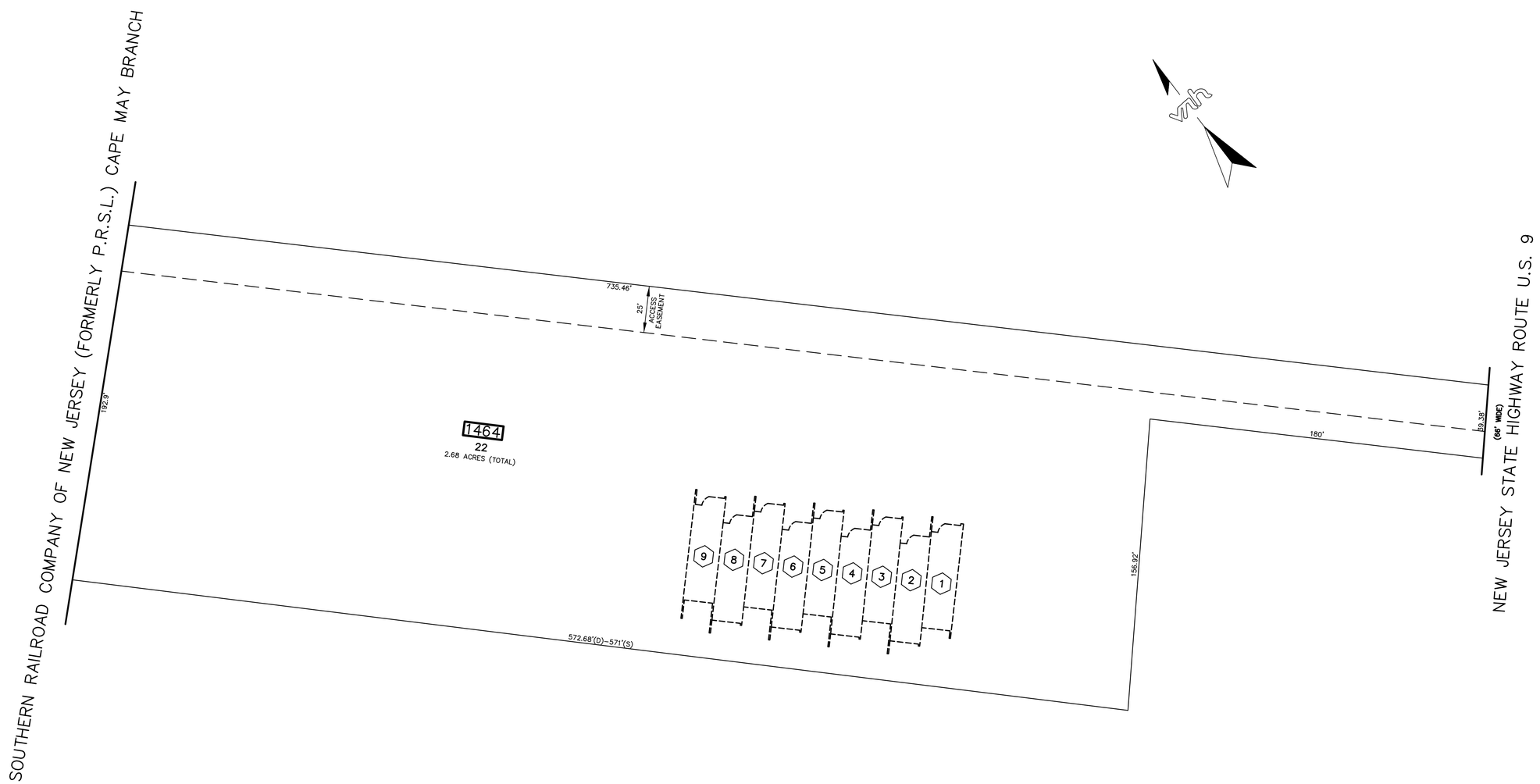

SCALE: 1"=30'

MAPLE SHADE CONDOMINIUM

BLOCK NUMBER	LOT NUMBER	QUALIFER	UNIT NUMBER	SQ. FT.
1464	22	C0001	1	900
		C0002	2	900
		C0003	3	900
		C0004	4	900
		C0005	5	900
		C0006	6	900
		C0007	7	900
		C0008	8	900
		C0009	9	900

LEGEND

(2) = QUALIFIER C0002

REVISIONS		
DATE	NAME	NO.
DEC. 2005	LEWIS H. CONLEY, JR.	21212

THIS TAX MAP HAS BEEN DRAWN USING COMPUTER AIDED DRAFTING/ DESIGN (CAD/D) AND COORDINATE GEOMETRY (COGO)

TAX MAP
TOWNSHIP OF MIDDLE

CAPE MAY COUNTY, NEW JERSEY

SCALE: AS SHOWN DATE: APRIL, 2004

LEWIS H. CONLEY JR.

NEW JERSEY LICENSED LAND SURVEYOR NO. 21212

van note–harvey associates, p.c.

CONSULTING ENGINEERS, PLANNERS, LAND SURVEYORS

211 N. MAIN STREET CAPE MAY COURT HOUSE, N.J. 08210

THIS TAX MAP HAS BEEN DRAWN USING COMPUTER AIDED DRAFTING/ DESIGN (CAD/D) AND COORDINATE GEOMETRY (COGO)

TAX MAP
TOWNSHIP OF MIDDLE
CAPE MAY COUNTY, NEW JERSEY

SCALE: 1" = 100' DATE: APRIL, 2004

LEWIS H. CONLEY JR.
NEW JERSEY LICENSED LAND SURVEYOR NO. 21212
van note–harvey associates, p.c.
CONSULTING ENGINEERS, PLANNERS, LAND SURVEYORS
211 N. MAIN STREET CAPE MAY COURT HOUSE, N.J. 08210

REVISIONS

DATE	NAME	NO.
DEC. 2005	LEWIS H. CONLEY, JR.	21212
NOV. 2006	LEWIS H. CONLEY, JR.	21212
NOV. 2007	LEWIS H. CONLEY, JR.	21212

THIS TAX MAP HAS BEEN DRAWN USING COMPUTER AIDED DRAFTING/ DESIGN (CAD/D) AND COORDINATE GEOMETRY (COGO)

REVISIONS		
DATE	NAME	NO.
DEC. 2005	LEWIS H. CONLEY, JR.	21212
NOV. 2007	LEWIS H. CONLEY, JR.	21212
NOV. 2008	LEWIS H. CONLEY, JR.	21212
DEC. 2010	LEWIS H. CONLEY, JR.	21212

TAX MAP
TOWNSHIP OF MIDDLE
CAPE MAY COUNTY, NEW JERSEY

SCALE: 1" = 100' DATE: APRIL, 2004

LEWIS H. CONLEY JR.
NEW JERSEY LICENSED LAND SURVEYOR NO. 21212
van note–harvey associates, p.c.
CONSULTING ENGINEERS, PLANNERS, LAND SURVEYORS
211 N. MAIN STREET CAPE MAY COURT HOUSE, N.J. 08210

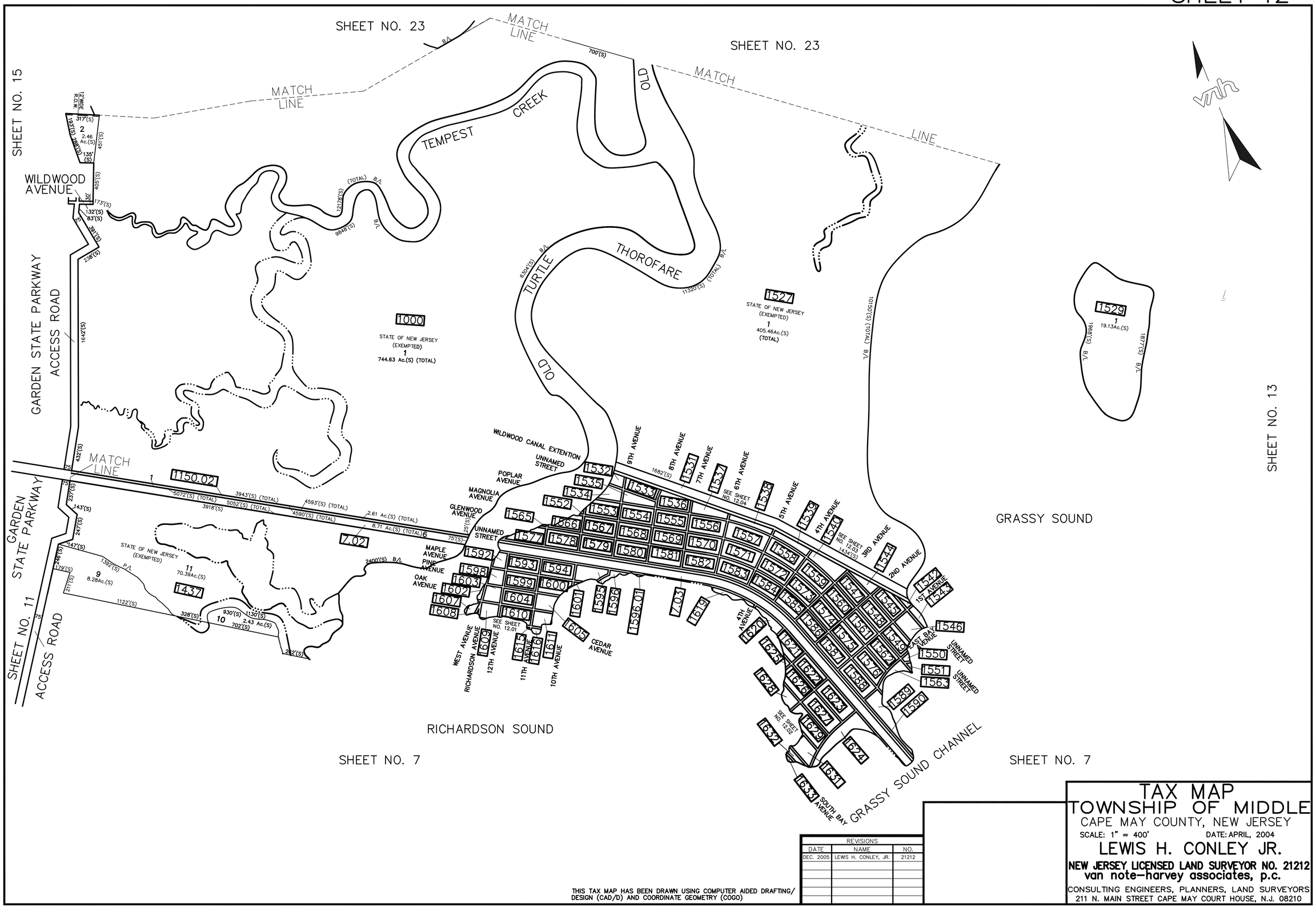

REVISIONS		
DATE	NAME	NO.
DEC. 2005	LEWIS H. CONLEY, JR.	21212

THIS TAX MAP HAS BEEN DRAWN USING COMPUTER AIDED DRAFTING/ DESIGN (CAD/D) AND COORDINATE GEOMETRY (COGO)

TAX MAP
TOWNSHIP OF MIDDLE
CAPE MAY COUNTY, NEW JERSEY

SCALE: 1" = 400' DATE: APRIL, 2004

LEWIS H. CONLEY JR.

NEW JERSEY LICENSED LAND SURVEYOR NO. 21212

van note–harvey associates, p.c.

CONSULTING ENGINEERS, PLANNERS, LAND SURVEYORS
211 N. MAIN STREET CAPE MAY COURT HOUSE, N.J. 08210

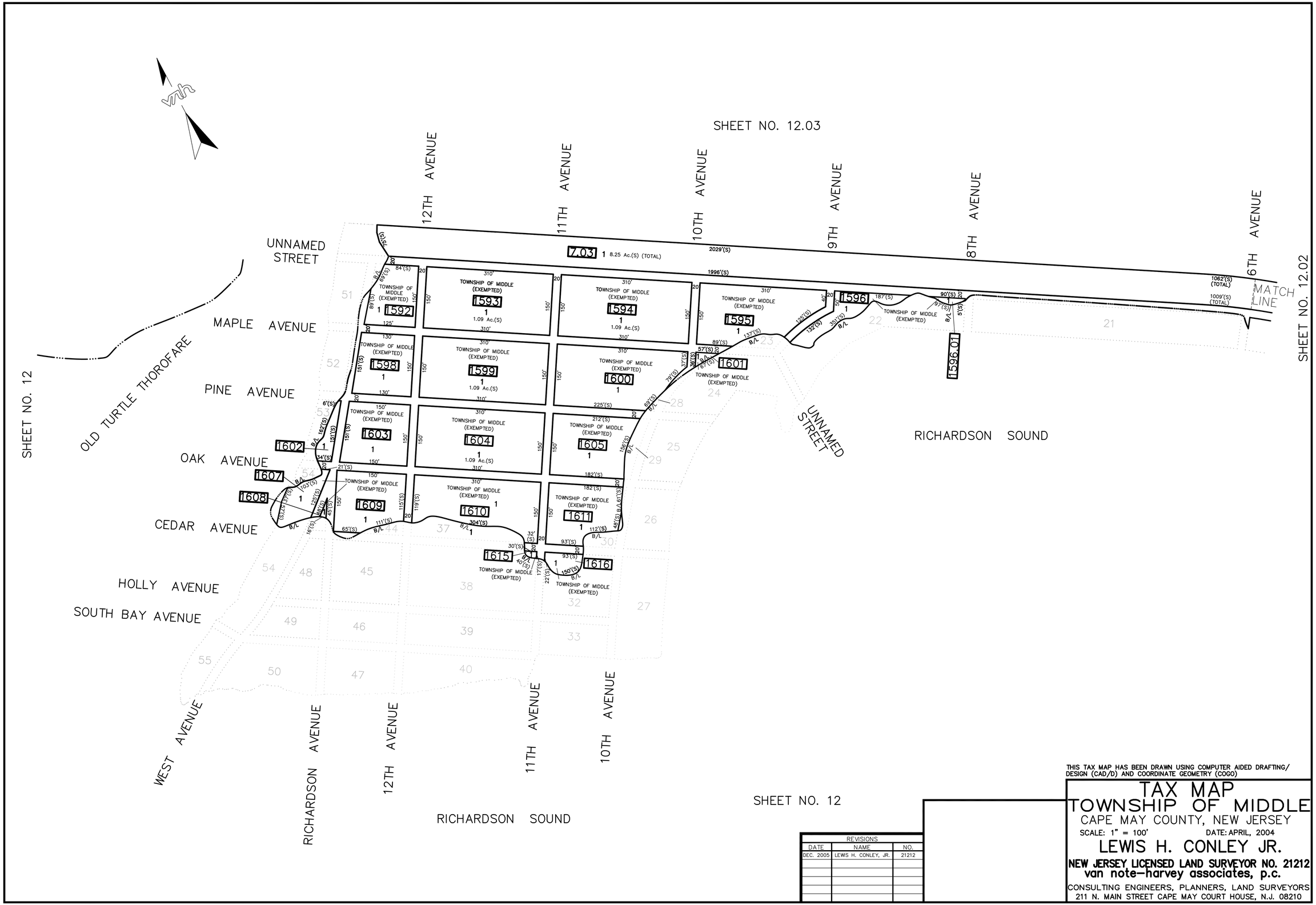

THIS TAX MAP HAS BEEN DRAWN USING COMPUTER AIDED DRAFTING/ DESIGN (CAD/D) AND COORDINATE GEOMETRY (COGO)

TAX MAP
TOWNSHIP OF MIDDLE

CAPE MAY COUNTY, NEW JERSEY

SCALE: 1" = 100' DATE: APRIL, 2004

LEWIS H. CONLEY JR.

NEW JERSEY LICENSED LAND SURVEYOR NO. 21212

van note–harvey associates, p.c.

CONSULTING ENGINEERS, PLANNERS, LAND SURVEYORS
211 N. MAIN STREET CAPE MAY COURT HOUSE, N.J. 08210

REVISIONS

DATE	NAME	NO.
DEC. 2005	LEWIS H. CONLEY, JR.	21212

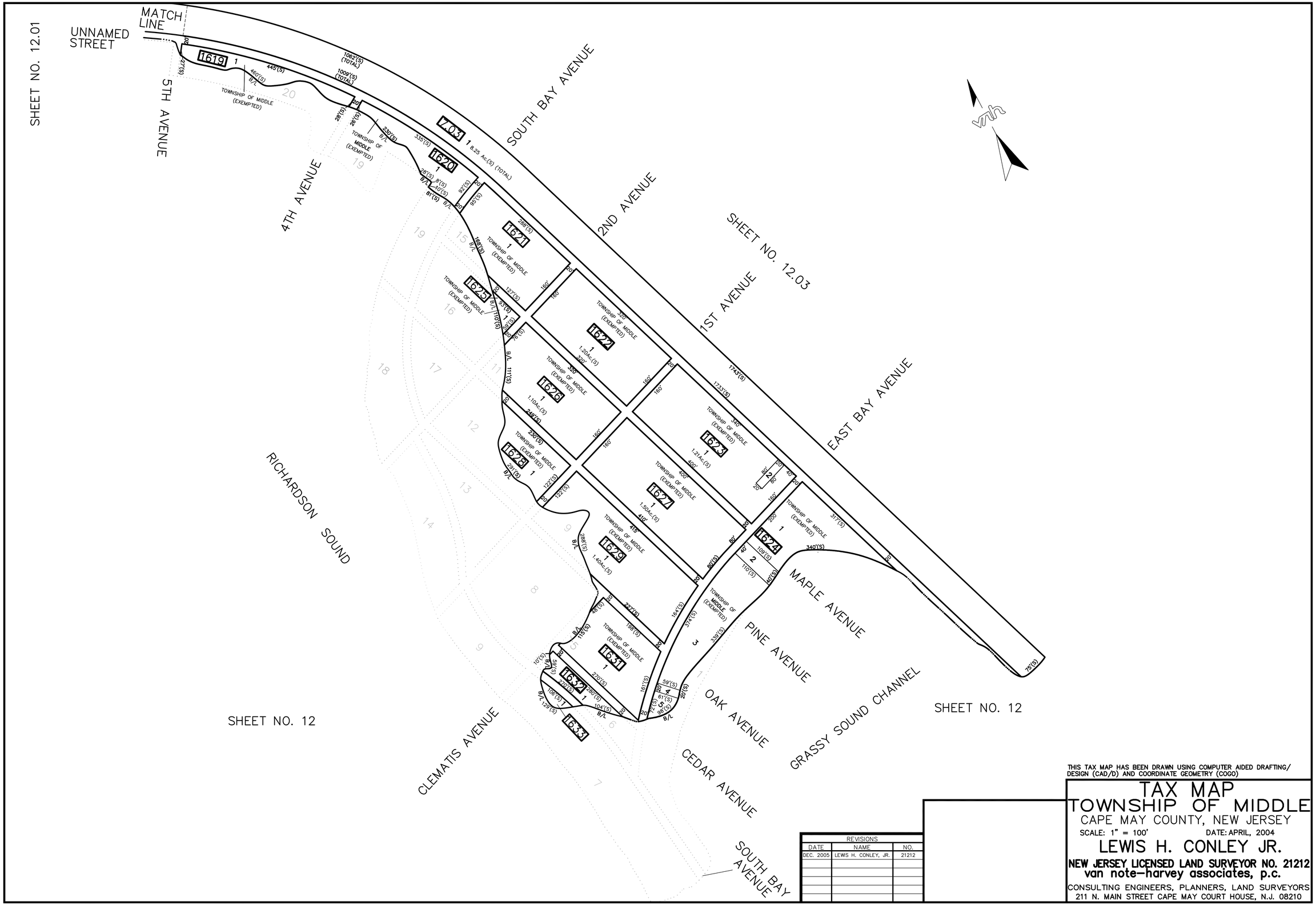

THIS TAX MAP HAS BEEN DRAWN USING COMPUTER AIDED DRAFTING/ DESIGN (CAD/D) AND COORDINATE GEOMETRY (COGO)

TAX MAP
TOWNSHIP OF MIDDLE
CAPE MAY COUNTY, NEW JERSEY

SCALE: 1" = 100' DATE: APRIL, 2004

LEWIS H. CONLEY JR.

NEW JERSEY LICENSED LAND SURVEYOR NO. 21212

van note–harvey associates, p.c.

CONSULTING ENGINEERS, PLANNERS, LAND SURVEYORS
211 N. MAIN STREET CAPE MAY COURT HOUSE, N.J. 08210

REVISIONS

DATE	NAME	NO.
DEC. 2005	LEWIS H. CONLEY, JR.	21212

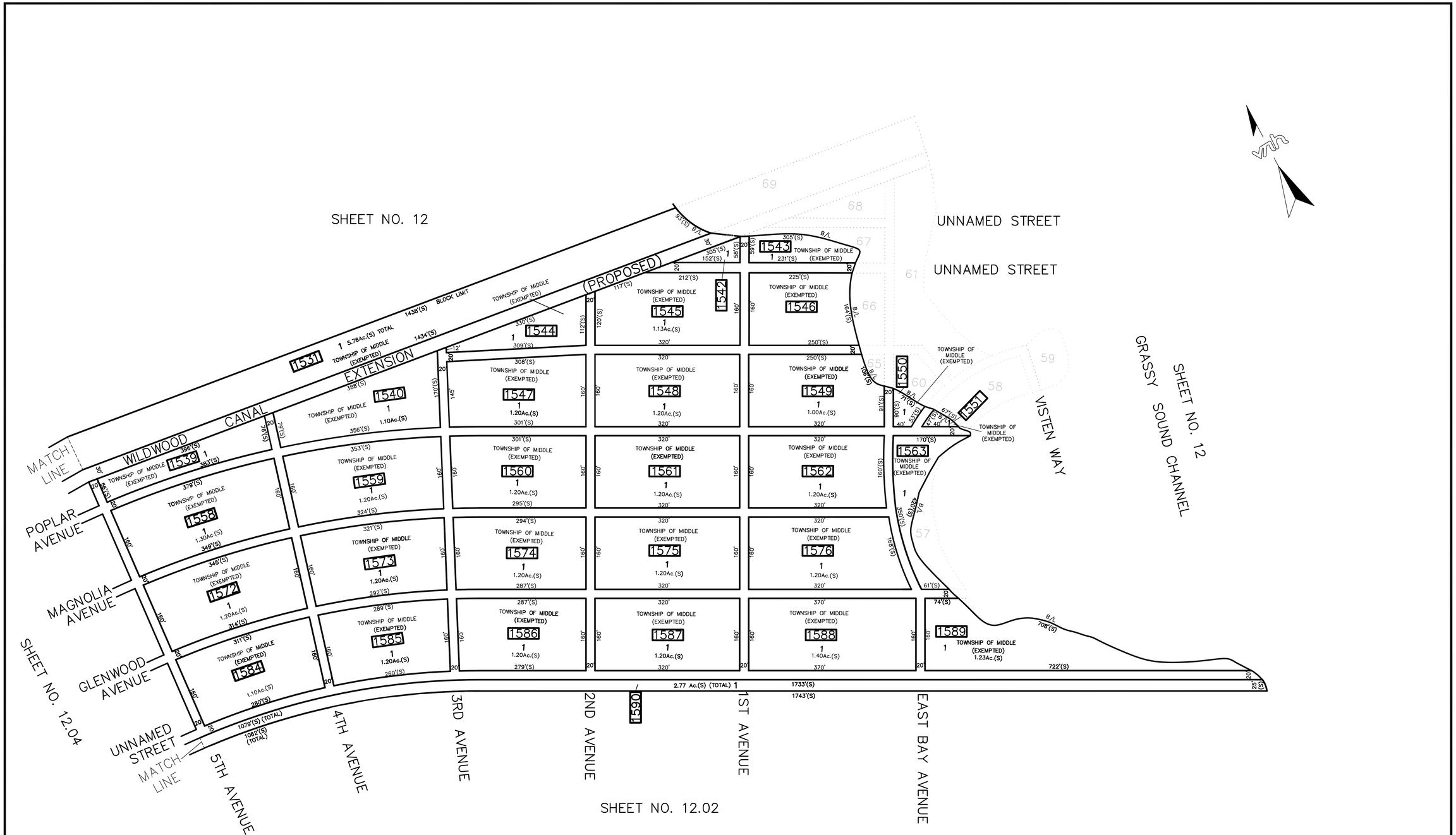

THIS TAX MAP HAS BEEN DRAWN USING COMPUTER AIDED DRAFTING/ DESIGN (CAD/D) AND COORDINATE GEOMETRY (COGO)

REVISIONS		
DATE	NAME	NO.

TAX MAP
TOWNSHIP OF MIDDLE
CAPE MAY COUNTY, NEW JERSEY

SCALE: 1" = 100' DATE: APRIL, 2004

LEWIS H. CONLEY JR.

NEW JERSEY LICENSED LAND SURVEYOR NO. 21212

van note–harvey associates, p.c.

CONSULTING ENGINEERS, PLANNERS, LAND SURVEYORS
211 N. MAIN STREET CAPE MAY COURT HOUSE, N.J. 08210

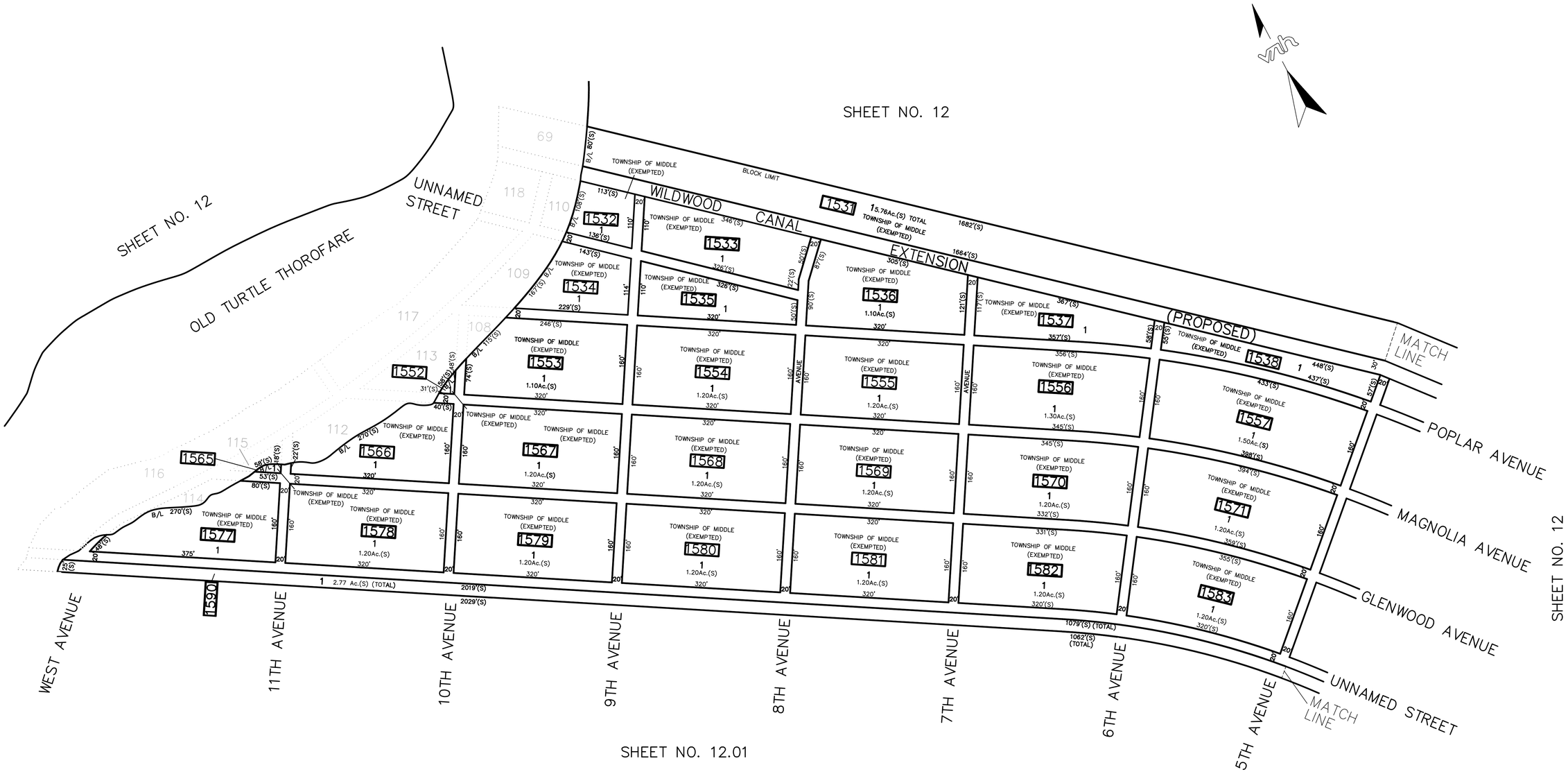

REVISIONS		
DATE	NAME	NO.

TAX MAP
TOWNSHIP OF MIDDLE
CAPE MAY COUNTY, NEW JERSEY

SCALE: 1" = 100' DATE: APRIL, 2004

LEWIS H. CONLEY JR.

NEW JERSEY LICENSED LAND SURVEYOR NO. 21212

van note–harvey associates, p.c.

CONSULTING ENGINEERS, PLANNERS, LAND SURVEYORS
211 N. MAIN STREET CAPE MAY COURT HOUSE, N.J. 08210

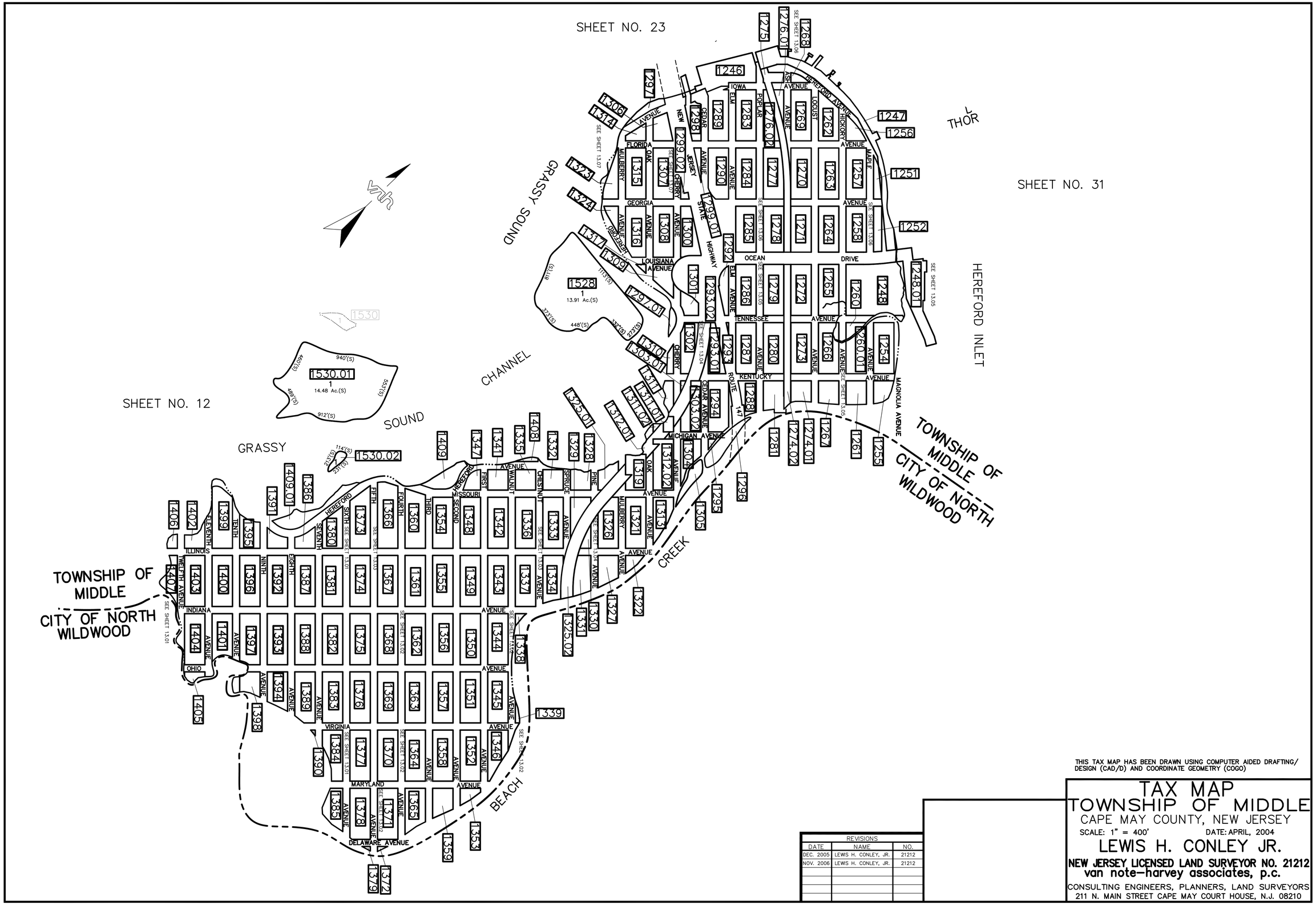

THIS TAX MAP HAS BEEN DRAWN USING COMPUTER AIDED DRAFTING/ DESIGN (CAD/D) AND COORDINATE GEOMETRY (COGO)

REVISIONS		
DATE	NAME	NO.
DEC. 2005	LEWIS H. CONLEY, JR.	21212
NOV. 2006	LEWIS H. CONLEY, JR.	21212

TAX MAP
TOWNSHIP OF MIDDLE
CAPE MAY COUNTY, NEW JERSEY

SCALE: 1" = 400' DATE: APRIL, 2004

LEWIS H. CONLEY JR.
NEW JERSEY LICENSED LAND SURVEYOR NO. 21212
van note–harvey associates, p.c.
CONSULTING ENGINEERS, PLANNERS, LAND SURVEYORS
211 N. MAIN STREET CAPE MAY COURT HOUSE, N.J. 08210

THIS TAX MAP HAS BEEN DRAWN USING COMPUTER AIDED DRAFTING/ DESIGN (CAD/D) AND COORDINATE GEOMETRY (COGO)

REVISIONS		
DATE	NAME	NO.
DEC. 2005	LEWIS H. CONLEY, JR.	21212

TAX MAP
TOWNSHIP OF MIDDLE
CAPE MAY COUNTY, NEW JERSEY

SCALE: 1" = 100' DATE: APRIL, 2004

LEWIS H. CONLEY JR.
NEW JERSEY LICENSED LAND SURVEYOR NO. 21212
van note–harvey associates, p.c.
CONSULTING ENGINEERS, PLANNERS, LAND SURVEYORS
211 N. MAIN STREET CAPE MAY COURT HOUSE, N.J. 08210

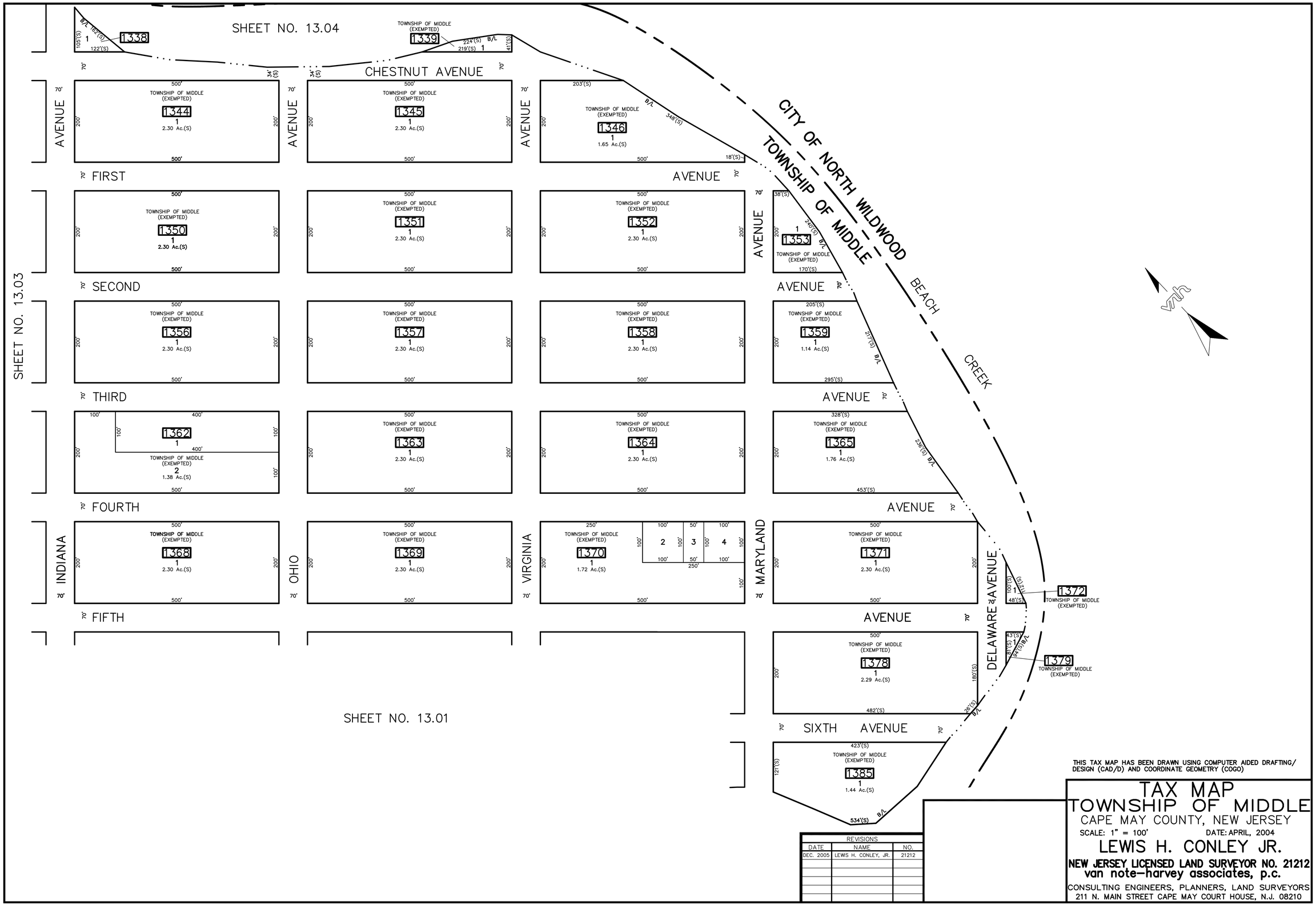

THIS TAX MAP HAS BEEN DRAWN USING COMPUTER AIDED DRAFTING/ DESIGN (CAD/D) AND COORDINATE GEOMETRY (COGO)

REVISIONS		
DATE	NAME	NO.
DEC. 2005	LEWIS H. CONLEY, JR.	21212

TAX MAP
TOWNSHIP OF MIDDLE
CAPE MAY COUNTY, NEW JERSEY

SCALE: 1" = 100' DATE: APRIL, 2004

LEWIS H. CONLEY JR.
NEW JERSEY LICENSED LAND SURVEYOR NO. 21212
van note–harvey associates, p.c.
CONSULTING ENGINEERS, PLANNERS, LAND SURVEYORS
211 N. MAIN STREET CAPE MAY COURT HOUSE, N.J. 08210

THIS TAX MAP HAS BEEN DRAWN USING COMPUTER AIDED DRAFTING/ DESIGN (CAD/D) AND COORDINATE GEOMETRY (COGO)

REVISIONS		
DATE	NAME	NO.
NOV. 2006	LEWIS H. CONLEY, JR.	21212

TAX MAP
TOWNSHIP OF MIDDLE

CAPE MAY COUNTY, NEW JERSEY

SCALE: 1" = 100' DATE: APRIL, 2004

LEWIS H. CONLEY JR.
NEW JERSEY LICENSED LAND SURVEYOR NO. 21212
van note–harvey associates, p.c.
CONSULTING ENGINEERS, PLANNERS, LAND SURVEYORS
211 N. MAIN STREET CAPE MAY COURT HOUSE, N.J. 08210

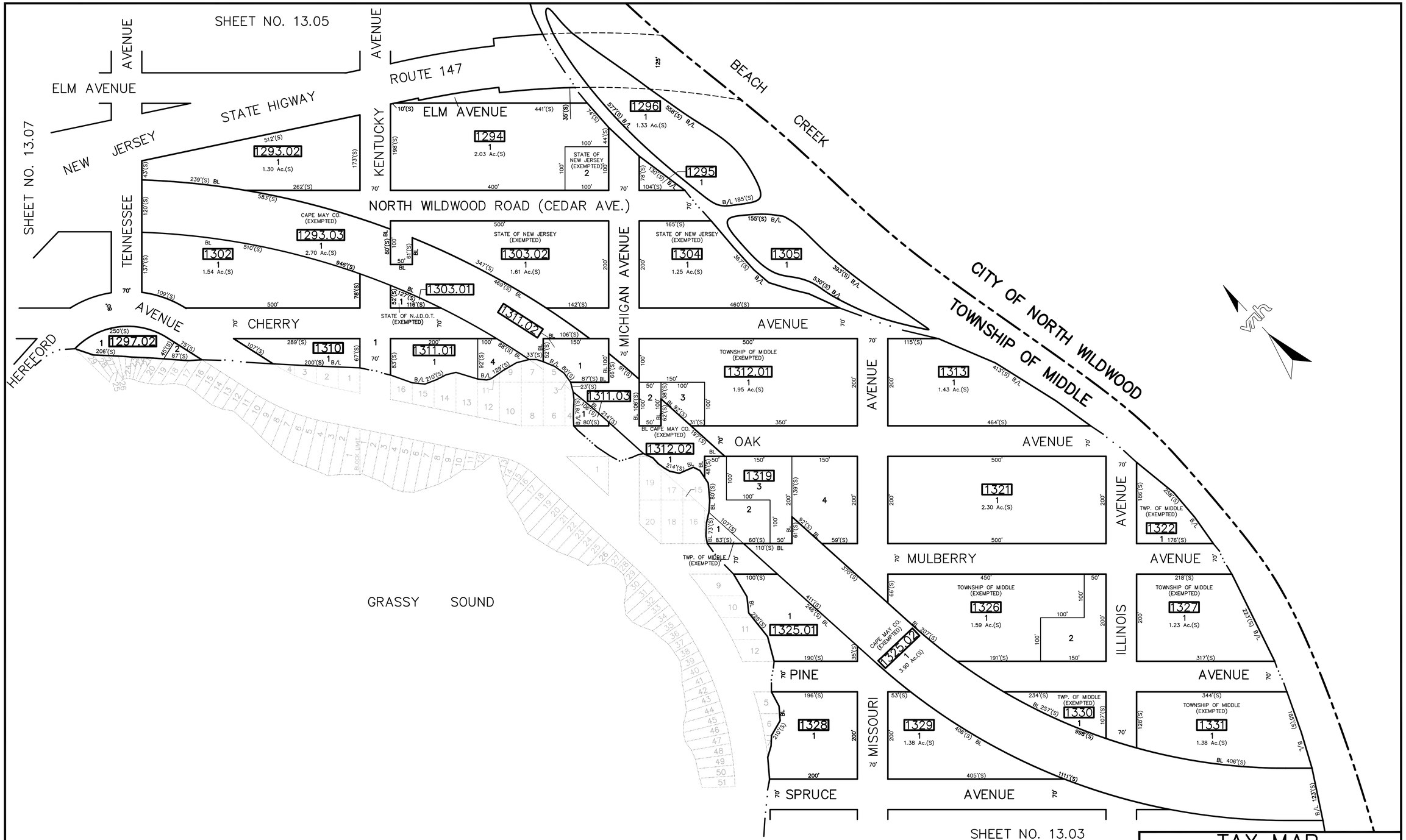

THIS TAX MAP HAS BEEN DRAWN USING COMPUTER AIDED DRAFTING/ DESIGN (CAD/D) AND COORDINATE GEOMETRY (COGO)

REVISIONS		
DATE	NAME	NO.
DEC. 2005	LEWIS H. CONLEY, JR.	21212
NOV. 2006	LEWIS H. CONLEY, JR.	21212

TAX MAP
TOWNSHIP OF MIDDLE
CAPE MAY COUNTY, NEW JERSEY

SCALE: 1" = 100' DATE: APRIL, 2004

LEWIS H. CONLEY JR.
NEW JERSEY LICENSED LAND SURVEYOR NO. 21212
van note–harvey associates, p.c.
CONSULTING ENGINEERS, PLANNERS, LAND SURVEYORS
211 N. MAIN STREET CAPE MAY COURT HOUSE, N.J. 08210

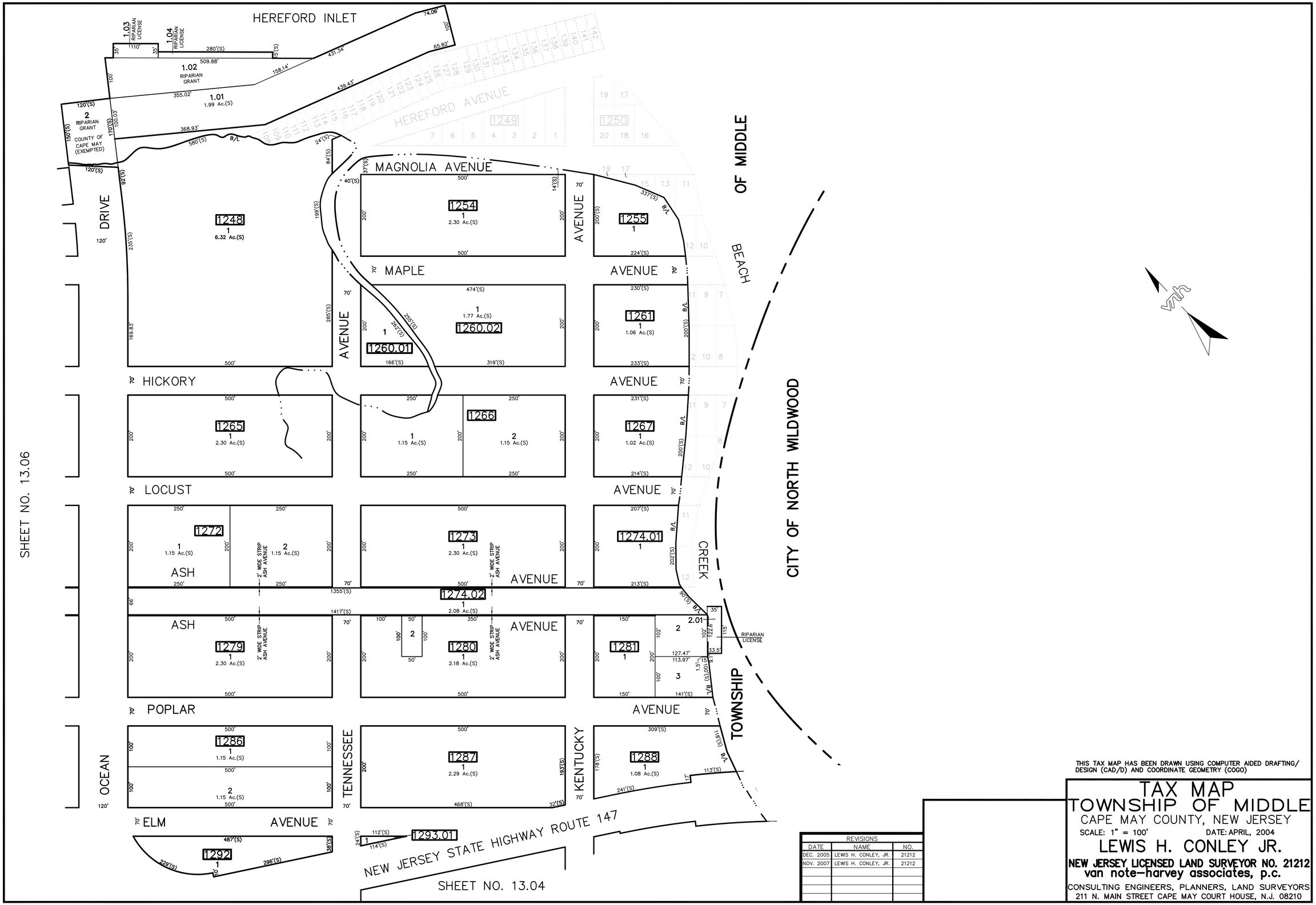

THIS TAX MAP HAS BEEN DRAWN USING COMPUTER AIDED DRAFTING/ DESIGN (CAD/D) AND COORDINATE GEOMETRY (COGO)

REVISIONS		
DATE	NAME	NO.
DEC. 2005	LEWIS H. CONLEY, JR.	21212
NOV. 2007	LEWIS H. CONLEY, JR.	21212

TAX MAP
TOWNSHIP OF MIDDLE
CAPE MAY COUNTY, NEW JERSEY

SCALE: 1" = 100' DATE: APRIL, 2004

LEWIS H. CONLEY JR.
NEW JERSEY LICENSED LAND SURVEYOR NO. 21212
van note–harvey associates, p.c.
CONSULTING ENGINEERS, PLANNERS, LAND SURVEYORS
211 N. MAIN STREET CAPE MAY COURT HOUSE, N.J. 08210

THE OVERLAPPING LINE & DIMENSIONS SHOWN ARE PLOTTED IN ACCORDANCE WITH THE METES AND BOUNDS DESCRIPTIONS APPEARING IN THE LAST DEED OF RECORD FOR EACH PARCEL & DO NOT PURPORT TO REPRESENT TITLE OR OWNERSHIP STATUS IN ANY MANNER. THESE SITUATIONS ARE SUBJECT TO SOLUTION BY THE PROPERTY OWNERS CONCERNED

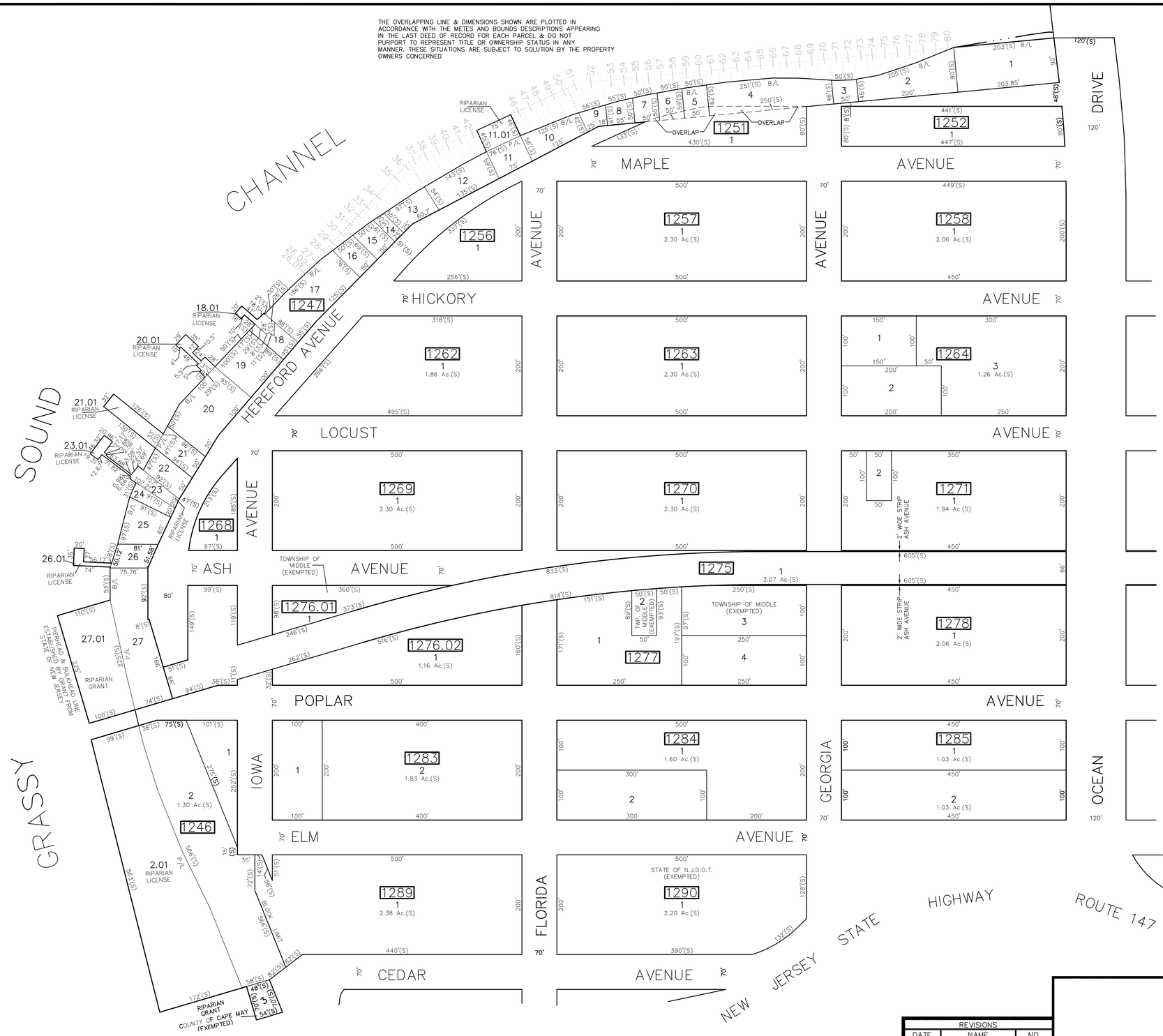

SHEET NO. 13.05

SHEET NO. 13.07

THIS TAX MAP HAS BEEN DRAWN USING COMPUTER AIDED DRAFTING/ DESIGN (CAD/D) AND COORDINATE GEOMETRY (COGO)

REVISIONS		
DATE	NAME	NO.
DEC. 2005	LEWIS H. CONLEY, JR.	21212
NOV. 2006	LEWIS H. CONLEY, JR.	21212
DEC. 2010	LEWIS H. CONLEY, JR.	21212

TAX MAP
TOWNSHIP OF MIDDLE
CAPE MAY COUNTY, NEW JERSEY

SCALE: 1" = 100' DATE: APRIL, 2004

LEWIS H. CONLEY JR.
NEW JERSEY LICENSED LAND SURVEYOR NO. 21212
van note–harvey associates, p.c.
CONSULTING ENGINEERS, PLANNERS, LAND SURVEYORS
211 N. MAIN STREET CAPE MAY COURT HOUSE, N.J. 08210

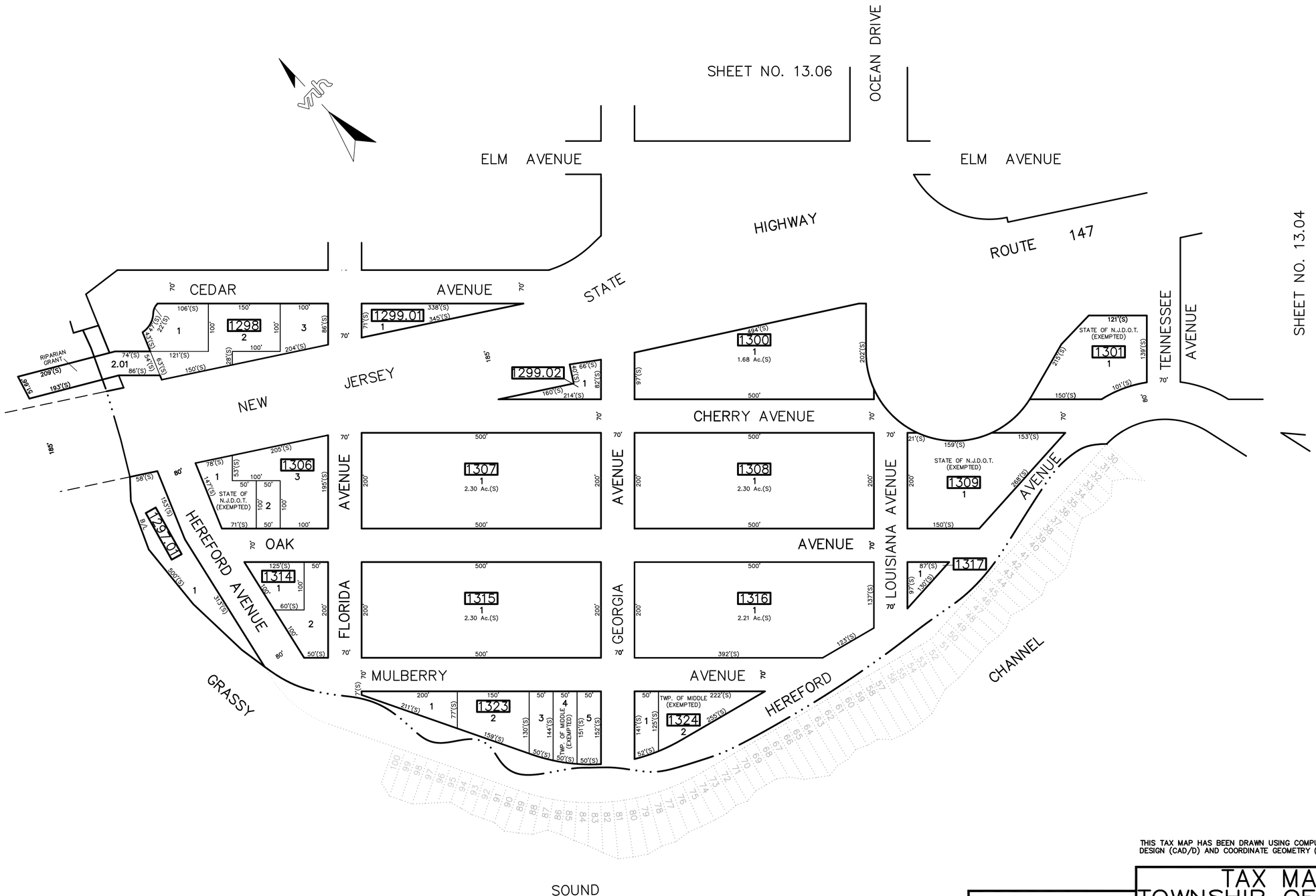

THIS TAX MAP HAS BEEN DRAWN USING COMPUTER AIDED DRAFTING/ DESIGN (CAD/D) AND COORDINATE GEOMETRY (COGO)

SHEET NO. 13

REVISIONS		
DATE	NAME	NO.
DEC. 2005	LEWIS H. CONLEY, JR.	21212

TAX MAP
TOWNSHIP OF MIDDLE
CAPE MAY COUNTY, NEW JERSEY

SCALE: 1" = 100' DATE: APRIL, 2004

LEWIS H. CONLEY JR.
NEW JERSEY LICENSED LAND SURVEYOR NO. 21212
van note–harvey associates, p.c.
CONSULTING ENGINEERS, PLANNERS, LAND SURVEYORS
211 N. MAIN STREET CAPE MAY COURT HOUSE, N.J. 08210

SHEET NO. 16

SHEET NO. 17

SHEET NO. 9

SHEET NO. 15

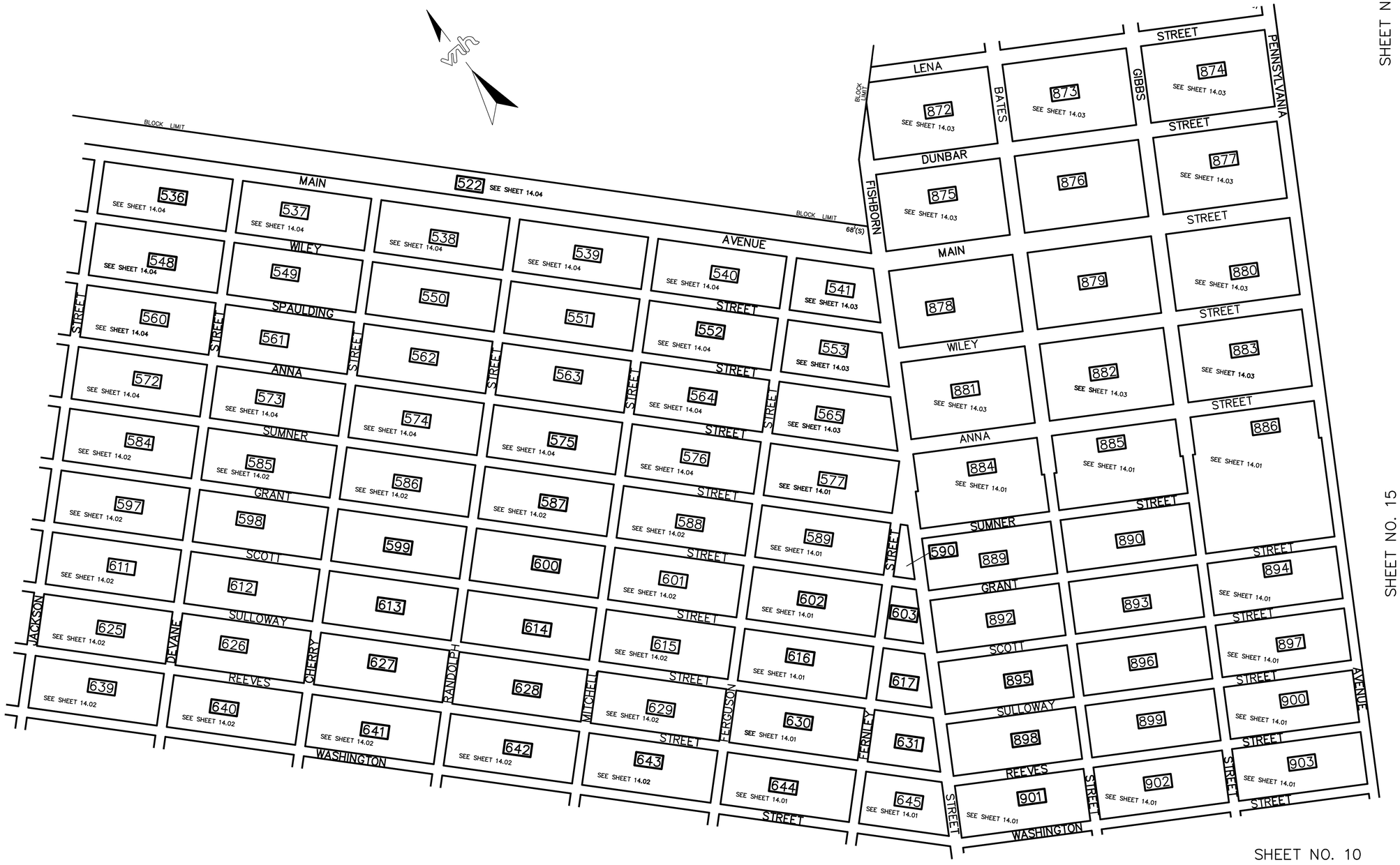

SHEET NO. 10

SHEET NO. 10

THIS TAX MAP HAS BEEN DRAWN USING COMPUTER AIDED DRAFTING/ DESIGN (CAD/D) AND COORDINATE GEOMETRY (COGO)

REVISIONS		
DATE	NAME	NO.

TAX MAP
TOWNSHIP OF MIDDLE
CAPE MAY COUNTY, NEW JERSEY

SCALE: 1" = 200' DATE: APRIL, 2004

LEWIS H. CONLEY JR.
NEW JERSEY LICENSED LAND SURVEYOR NO. 21212
van note–harvey associates, p.c.
CONSULTING ENGINEERS, PLANNERS, LAND SURVEYORS
211 N. MAIN STREET CAPE MAY COURT HOUSE, N.J. 08210

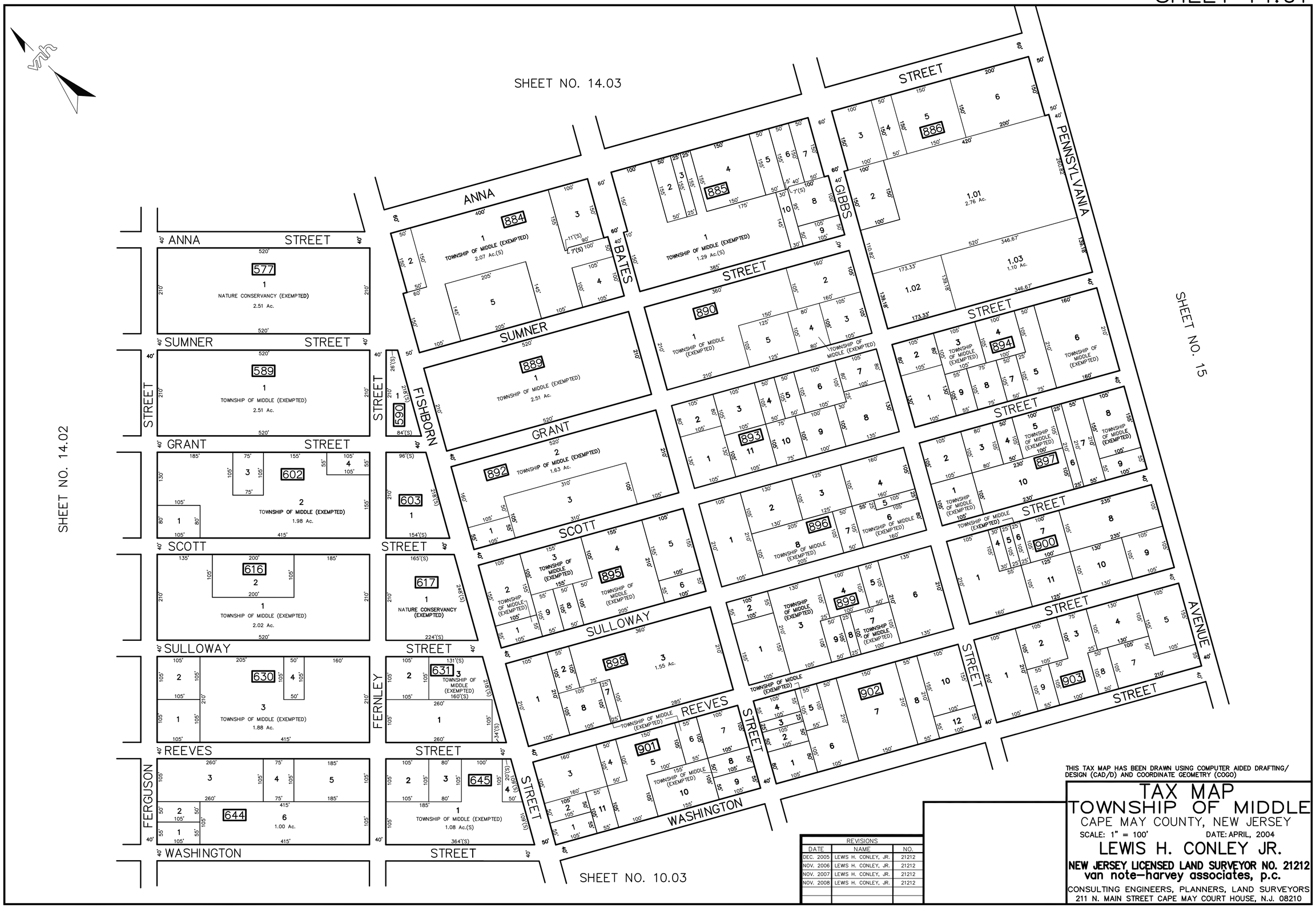

THIS TAX MAP HAS BEEN DRAWN USING COMPUTER AIDED DRAFTING/ DESIGN (CAD/D) AND COORDINATE GEOMETRY (COGO)

TAX MAP
TOWNSHIP OF MIDDLE
CAPE MAY COUNTY, NEW JERSEY

SCALE: 1" = 100' DATE: APRIL, 2004

LEWIS H. CONLEY JR.
NEW JERSEY LICENSED LAND SURVEYOR NO. 21212
van note–harvey associates, p.c.
CONSULTING ENGINEERS, PLANNERS, LAND SURVEYORS
211 N. MAIN STREET CAPE MAY COURT HOUSE, N.J. 08210

REVISIONS

DATE	NAME	NO.
DEC. 2005	LEWIS H. CONLEY, JR.	21212
NOV. 2006	LEWIS H. CONLEY, JR.	21212
NOV. 2007	LEWIS H. CONLEY, JR.	21212
NOV. 2008	LEWIS H. CONLEY, JR.	21212

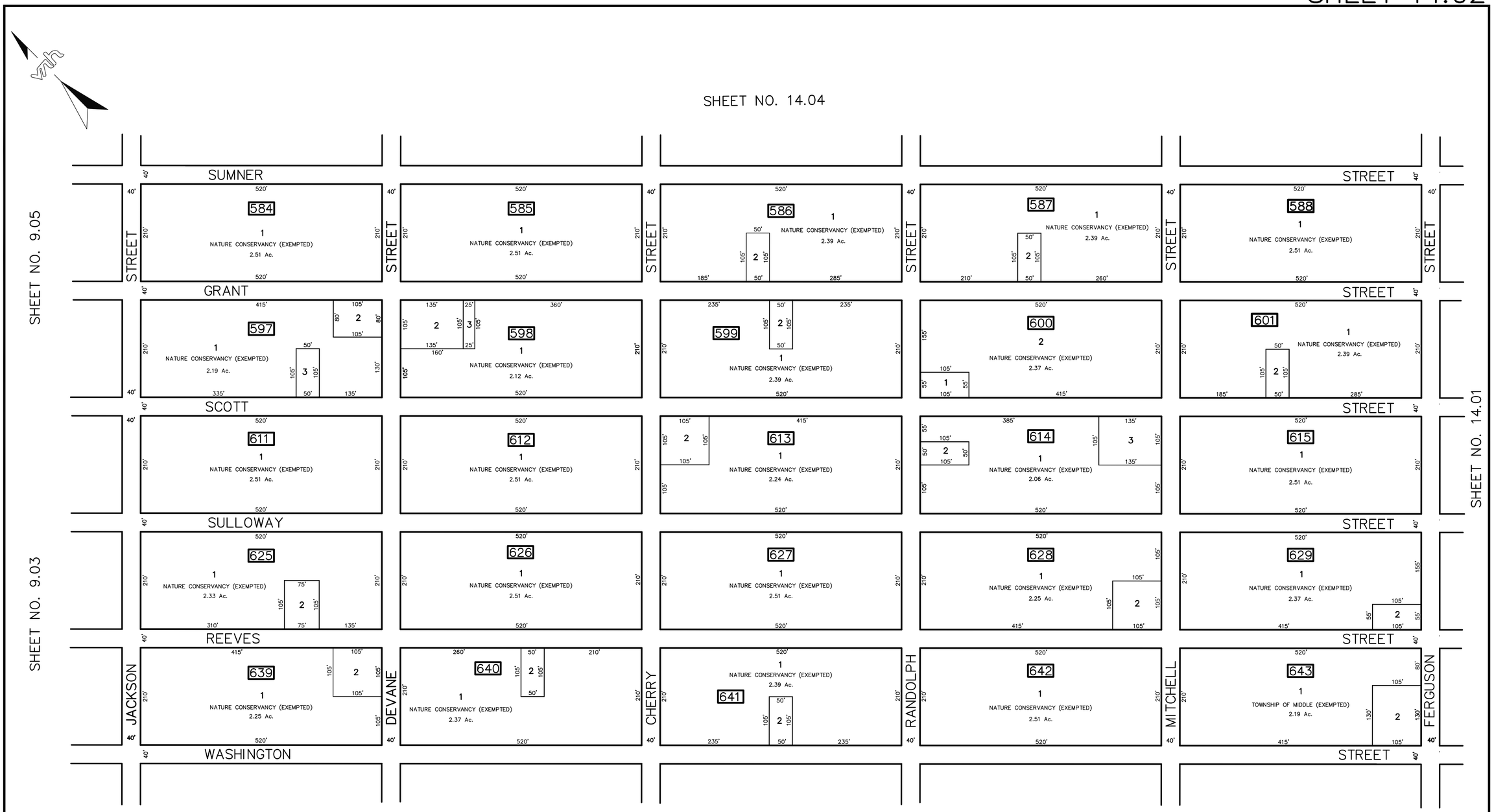

REVISIONS		
DATE	NAME	NO.
DEC. 2005	LEWIS H. CONLEY, JR.	21212
NOV. 2008	LEWIS H. CONLEY, JR.	21212

TAX MAP
TOWNSHIP OF MIDDLE
CAPE MAY COUNTY, NEW JERSEY

SCALE: 1" = 100' DATE: APRIL, 2004

LEWIS H. CONLEY JR.
NEW JERSEY LICENSED LAND SURVEYOR NO. 21212
van note–harvey associates, p.c.
CONSULTING ENGINEERS, PLANNERS, LAND SURVEYORS
211 N. MAIN STREET CAPE MAY COURT HOUSE, N.J. 08210

THIS TAX MAP HAS BEEN DRAWN USING COMPUTER AIDED DRAFTING/ DESIGN (CAD/D) AND COORDINATE GEOMETRY (COGO)

REVISIONS		
DATE	NAME	NO.
DEC. 2005	LEWIS H. CONLEY, JR.	21212
NOV. 2006	LEWIS H. CONLEY, JR.	21212
NOV. 2007	LEWIS H. CONLEY, JR.	21212
NOV. 2008	LEWIS H. CONLEY, JR.	21212
NOV. 2009	LEWIS H. CONLEY, JR.	21212
DEC. 2010	LEWIS H. CONLEY, JR.	21212

TAX MAP
TOWNSHIP OF MIDDLE
CAPE MAY COUNTY, NEW JERSEY

SCALE: 1" = 100' DATE: APRIL, 2004

LEWIS H. CONLEY JR.
NEW JERSEY LICENSED LAND SURVEYOR NO. 21212
van note–harvey associates, p.c.
CONSULTING ENGINEERS, PLANNERS, LAND SURVEYORS
211 N. MAIN STREET CAPE MAY COURT HOUSE, N.J. 08210

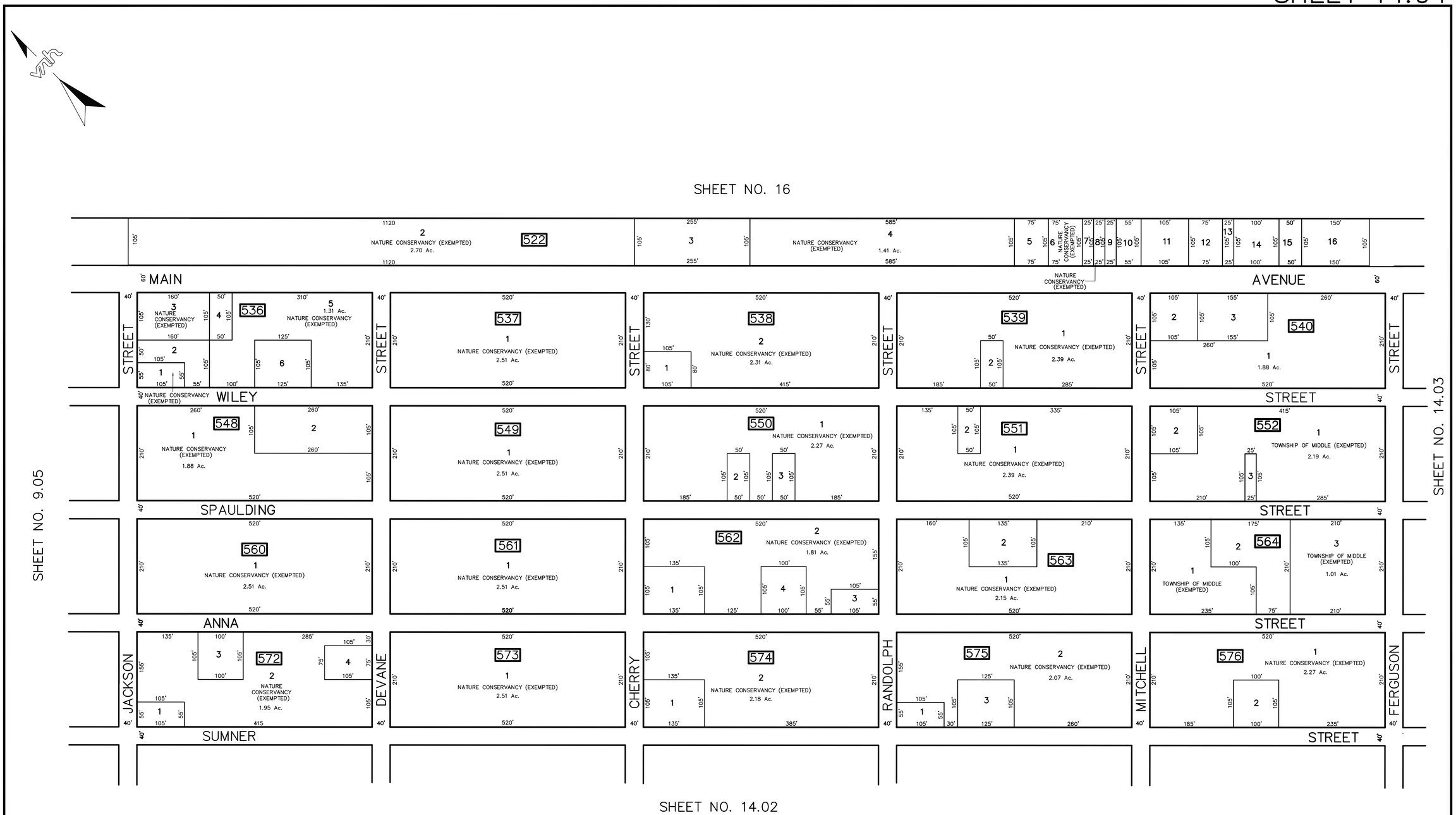

THIS TAX MAP HAS BEEN DRAWN USING COMPUTER AIDED DRAFTING/ DESIGN (CAD/D) AND COORDINATE GEOMETRY (COGO)

REVISIONS		
DATE	NAME	NO.
DEC. 2005	LEWIS H. CONLEY, JR.	21212
NOV. 2007	LEWIS H. CONLEY, JR.	21212
NOV. 2009	LEWIS H. CONLEY, JR.	21212

TAX MAP
TOWNSHIP OF MIDDLE

CAPE MAY COUNTY, NEW JERSEY

SCALE: 1" = 100' DATE: APRIL, 2004

LEWIS H. CONLEY JR.
NEW JERSEY LICENSED LAND SURVEYOR NO. 21212
van note–harvey associates, p.c.
CONSULTING ENGINEERS, PLANNERS, LAND SURVEYORS
211 N. MAIN STREET CAPE MAY COURT HOUSE, N.J. 08210

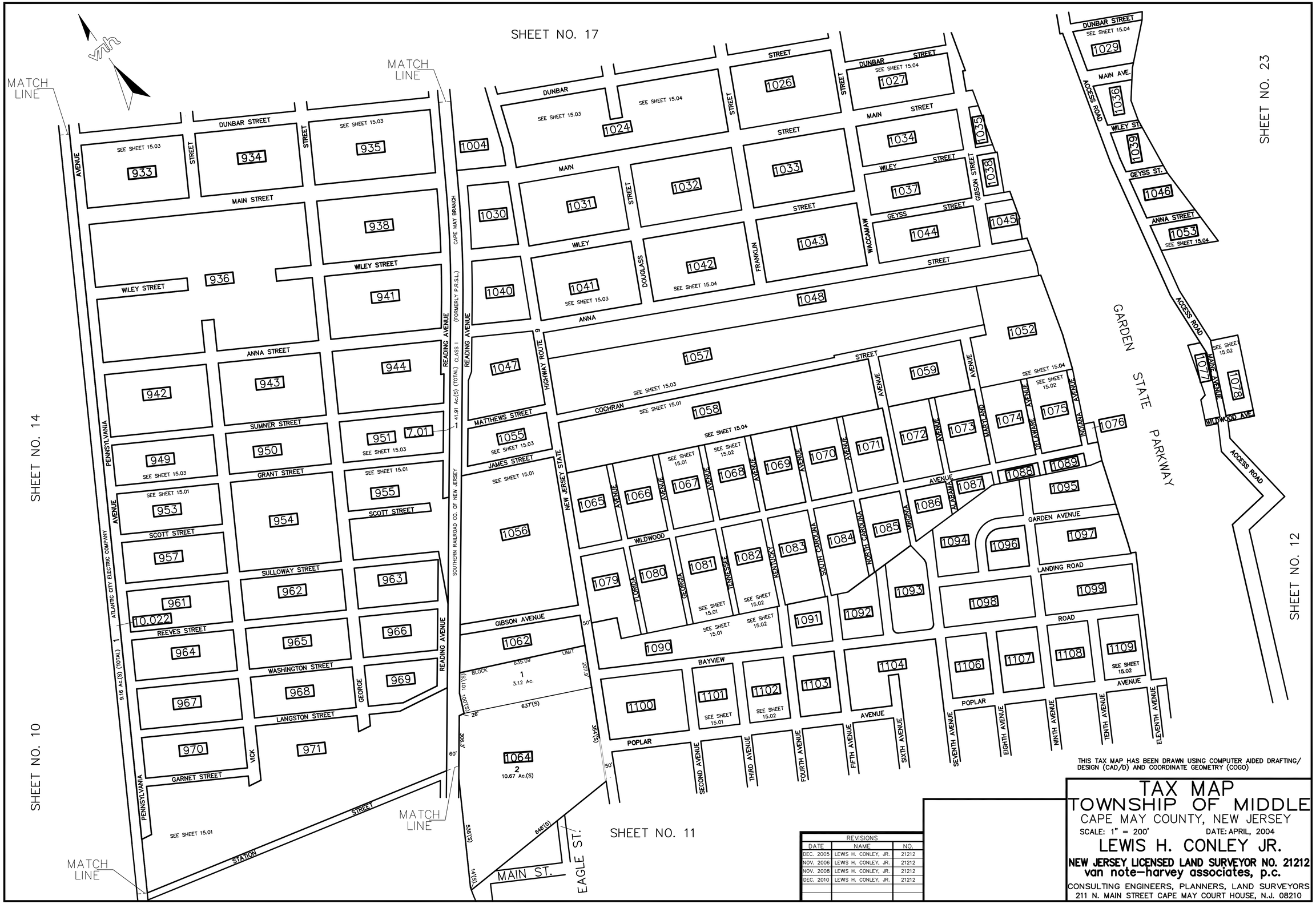

THIS TAX MAP HAS BEEN DRAWN USING COMPUTER AIDED DRAFTING/ DESIGN (CAD/D) AND COORDINATE GEOMETRY (COGO)

REVISIONS		
DATE	NAME	NO.
DEC. 2005	LEWIS H. CONLEY, JR.	21212
NOV. 2006	LEWIS H. CONLEY, JR.	21212
NOV. 2008	LEWIS H. CONLEY, JR.	21212
DEC. 2010	LEWIS H. CONLEY, JR.	21212

TAX MAP
TOWNSHIP OF MIDDLE

CAPE MAY COUNTY, NEW JERSEY

SCALE: 1" = 200' DATE: APRIL, 2004

LEWIS H. CONLEY JR.
NEW JERSEY LICENSED LAND SURVEYOR NO. 21212
van note–harvey associates, p.c.
CONSULTING ENGINEERS, PLANNERS, LAND SURVEYORS
211 N. MAIN STREET CAPE MAY COURT HOUSE, N.J. 08210

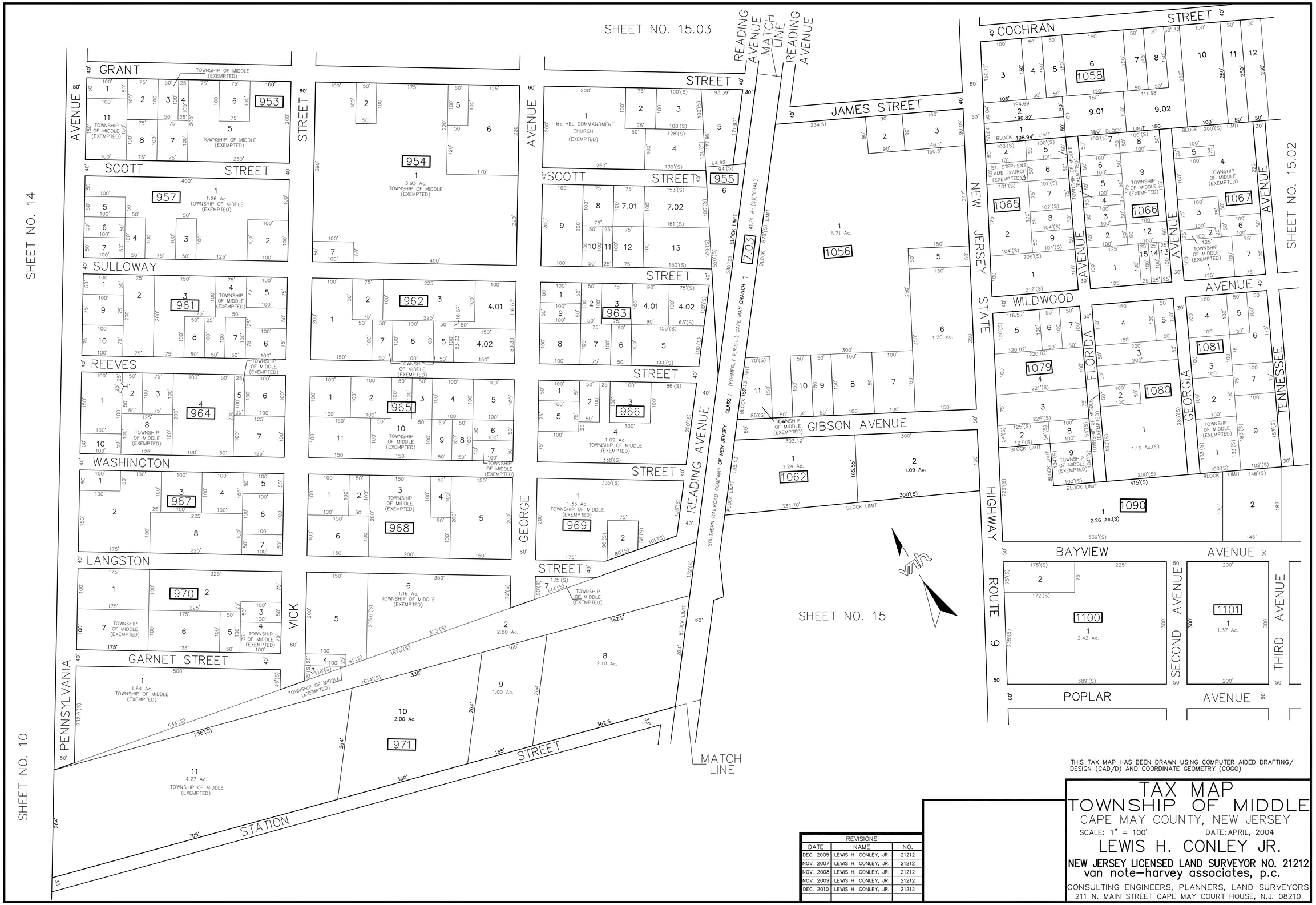

THIS TAX MAP HAS BEEN DRAWN USING COMPUTER AIDED DRAFTING/ DESIGN (CAD/D) AND COORDINATE GEOMETRY (COGO)

REVISIONS		
DATE	NAME	NO.
DEC. 2005	LEWIS H. CONLEY, JR.	21212
NOV. 2007	LEWIS H. CONLEY, JR.	21212
NOV. 2008	LEWIS H. CONLEY, JR.	21212
NOV. 2009	LEWIS H. CONLEY, JR.	21212
DEC. 2010	LEWIS H. CONLEY, JR.	21212

TAX MAP
TOWNSHIP OF MIDDLE
CAPE MAY COUNTY, NEW JERSEY

SCALE: 1" = 100' DATE: APRIL, 2004

LEWIS H. CONLEY JR.
NEW JERSEY LICENSED LAND SURVEYOR NO. 21212
van note–harvey associates, p.c.
CONSULTING ENGINEERS, PLANNERS, LAND SURVEYORS
211 N. MAIN STREET CAPE MAY COURT HOUSE, N.J. 08210

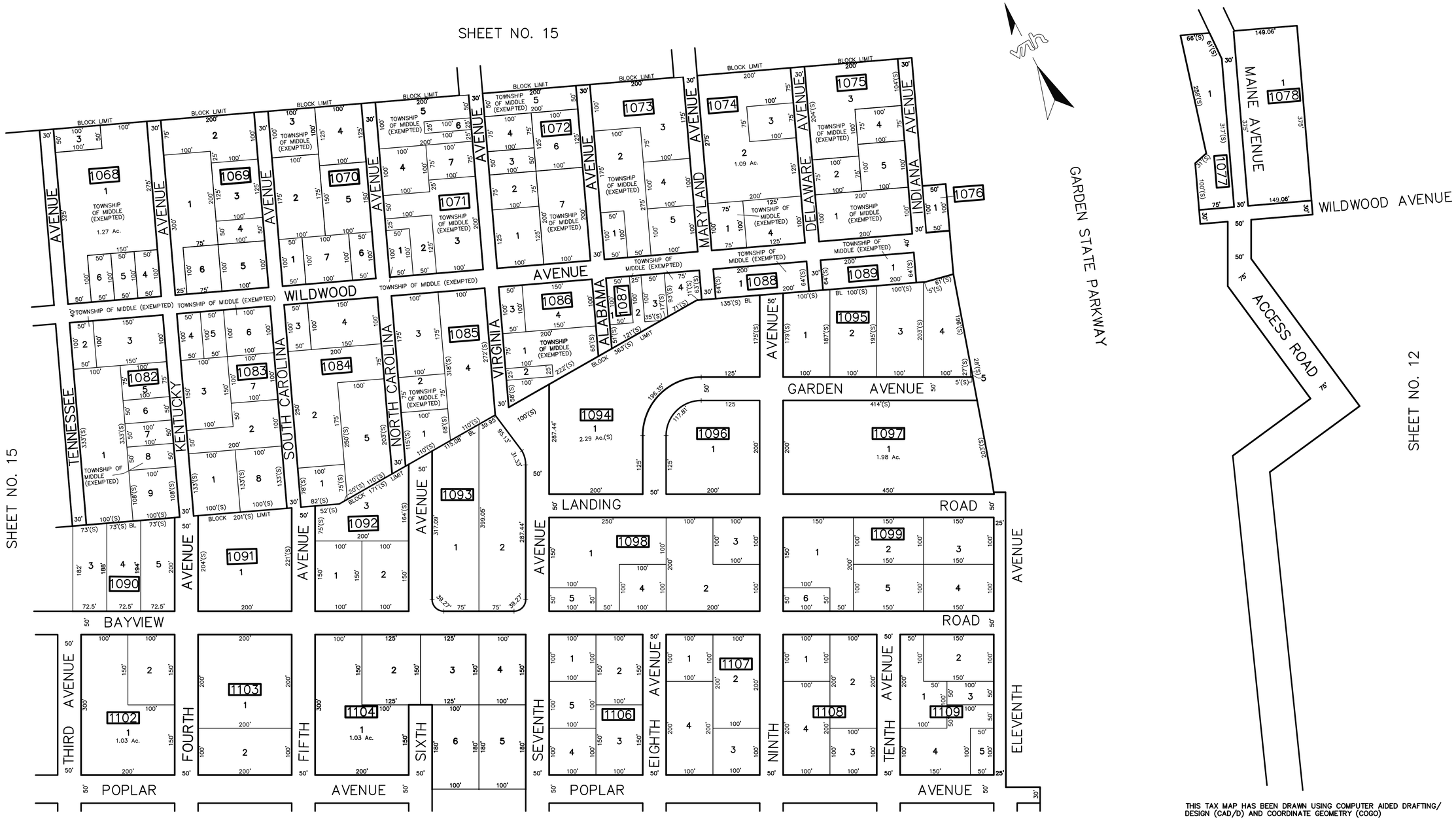

THIS TAX MAP HAS BEEN DRAWN USING COMPUTER AIDED DRAFTING/ DESIGN (CAD/D) AND COORDINATE GEOMETRY (COGO)

REVISIONS		
DATE	NAME	NO.
DEC. 2005	LEWIS H. CONLEY, JR.	21212
NOV. 2006	LEWIS H. CONLEY, JR.	21212
NOV. 2007	LEWIS H. CONLEY, JR.	21212
NOV. 2008	LEWIS H. CONLEY, JR.	21212
NOV. 2009	LEWIS H. CONLEY, JR.	21212

TAX MAP
TOWNSHIP OF MIDDLE
CAPE MAY COUNTY, NEW JERSEY

SCALE: 1" = 100' DATE: APRIL, 2004

LEWIS H. CONLEY JR.
NEW JERSEY LICENSED LAND SURVEYOR NO. 21212
van note–harvey associates, p.c.
CONSULTING ENGINEERS, PLANNERS, LAND SURVEYORS
211 N. MAIN STREET CAPE MAY COURT HOUSE, N.J. 08210

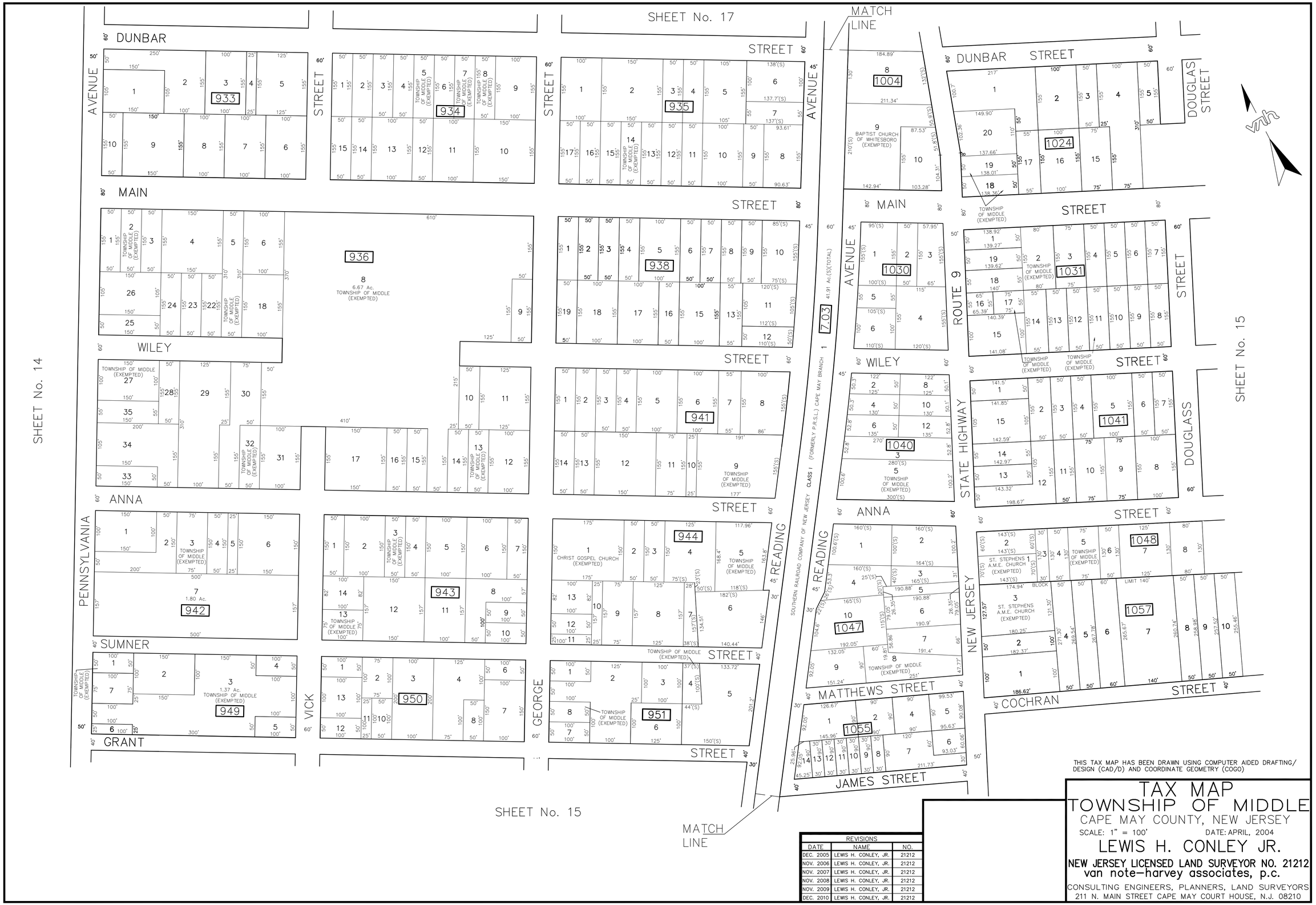

THIS TAX MAP HAS BEEN DRAWN USING COMPUTER AIDED DRAFTING/ DESIGN (CAD/D) AND COORDINATE GEOMETRY (COGO)

REVISIONS		
DATE	NAME	NO.
DEC. 2005	LEWIS H. CONLEY, JR.	21212
NOV. 2006	LEWIS H. CONLEY, JR.	21212
NOV. 2007	LEWIS H. CONLEY, JR.	21212
NOV. 2008	LEWIS H. CONLEY, JR.	21212
NOV. 2009	LEWIS H. CONLEY, JR.	21212
DEC. 2010	LEWIS H. CONLEY, JR.	21212

TAX MAP
TOWNSHIP OF MIDDLE
CAPE MAY COUNTY, NEW JERSEY

SCALE: 1" = 100' DATE: APRIL, 2004

LEWIS H. CONLEY JR.
NEW JERSEY LICENSED LAND SURVEYOR NO. 21212
van note–harvey associates, p.c.
CONSULTING ENGINEERS, PLANNERS, LAND SURVEYORS
211 N. MAIN STREET CAPE MAY COURT HOUSE, N.J. 08210

THIS TAX MAP HAS BEEN DRAWN USING COMPUTER AIDED DRAFTING/ DESIGN (CAD/D) AND COORDINATE GEOMETRY (COGO)

REVISIONS		
DATE	NAME	NO.
DEC. 2005	LEWIS H. CONLEY, JR.	21212
NOV. 2006	LEWIS H. CONLEY, JR.	21212
NOV. 2008	LEWIS H. CONLEY, JR.	21212

TAX MAP
TOWNSHIP OF MIDDLE
CAPE MAY COUNTY, NEW JERSEY

SCALE: 1" = 100' DATE: APRIL, 2004

LEWIS H. CONLEY JR.
NEW JERSEY LICENSED LAND SURVEYOR NO. 21212
van note–harvey associates, p.c.
CONSULTING ENGINEERS, PLANNERS, LAND SURVEYORS
211 N. MAIN STREET CAPE MAY COURT HOUSE, N.J. 08210

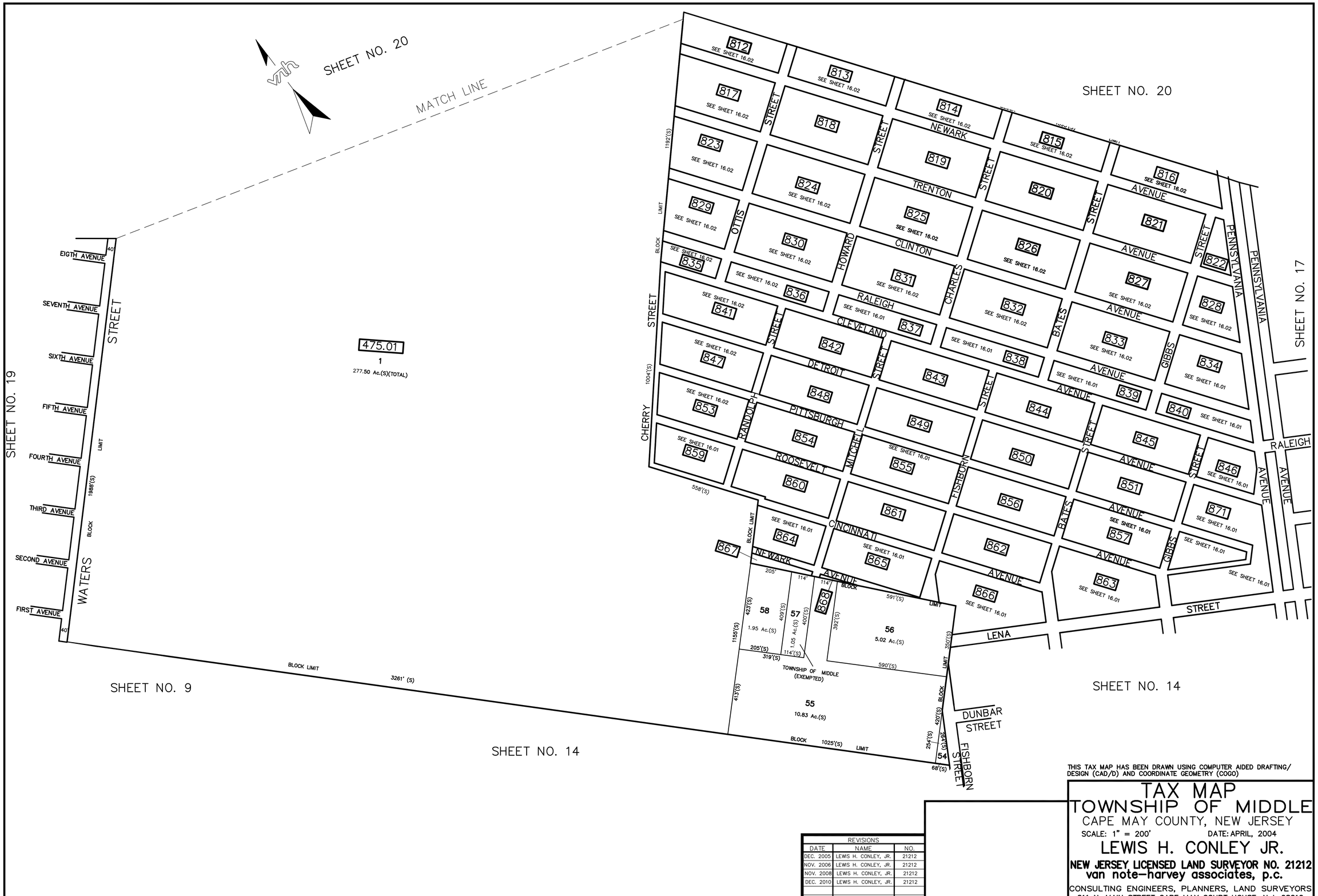

THIS TAX MAP HAS BEEN DRAWN USING COMPUTER AIDED DRAFTING/ DESIGN (CAD/D) AND COORDINATE GEOMETRY (COGO)

REVISIONS		
DATE	NAME	NO.
DEC. 2005	LEWIS H. CONLEY, JR.	21212
NOV. 2006	LEWIS H. CONLEY, JR.	21212
NOV. 2008	LEWIS H. CONLEY, JR.	21212
DEC. 2010	LEWIS H. CONLEY, JR.	21212

TAX MAP
TOWNSHIP OF MIDDLE
CAPE MAY COUNTY, NEW JERSEY

SCALE: 1" = 200' DATE: APRIL, 2004

LEWIS H. CONLEY JR.
NEW JERSEY LICENSED LAND SURVEYOR NO. 21212
van note–harvey associates, p.c.
CONSULTING ENGINEERS, PLANNERS, LAND SURVEYORS
211 N. MAIN STREET CAPE MAY COURT HOUSE, N.J. 08210

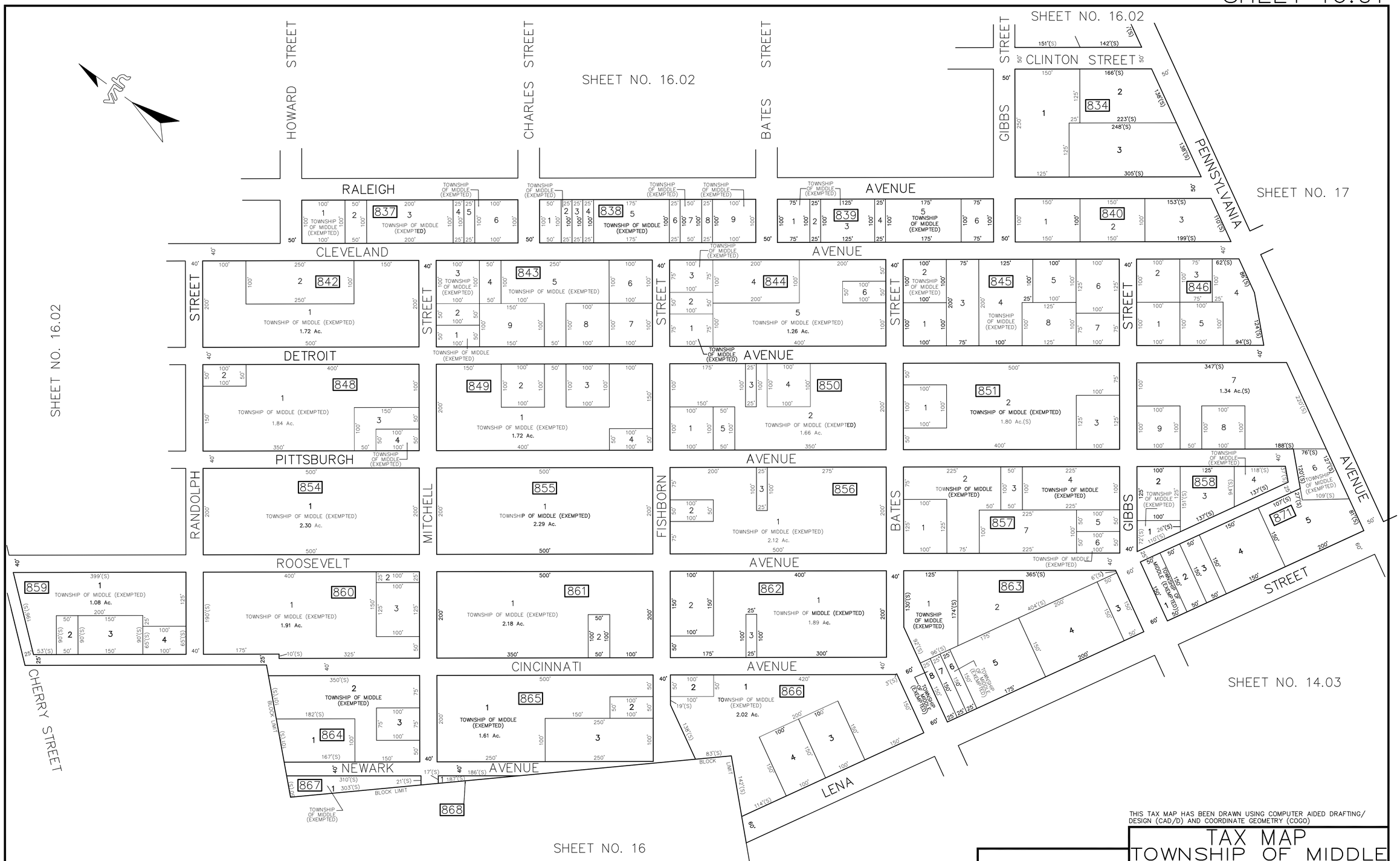

THIS TAX MAP HAS BEEN DRAWN USING COMPUTER AIDED DRAFTING/ DESIGN (CAD/D) AND COORDINATE GEOMETRY (COGO)

REVISIONS		
DATE	NAME	NO.
DEC. 2005	LEWIS H. CONLEY, JR.	21212
NOV. 2007	LEWIS H. CONLEY, JR.	21212
NOV. 2009	LEWIS H. CONLEY, JR.	21212
DEC. 2010	LEWIS H. CONLEY, JR.	21212

TAX MAP
TOWNSHIP OF MIDDLE

CAPE MAY COUNTY, NEW JERSEY

SCALE: 1" = 100' DATE: APRIL, 2004

LEWIS H. CONLEY JR.
NEW JERSEY LICENSED LAND SURVEYOR NO. 21212
van note–harvey associates, p.c.
CONSULTING ENGINEERS, PLANNERS, LAND SURVEYORS
211 N. MAIN STREET CAPE MAY COURT HOUSE, N.J. 08210

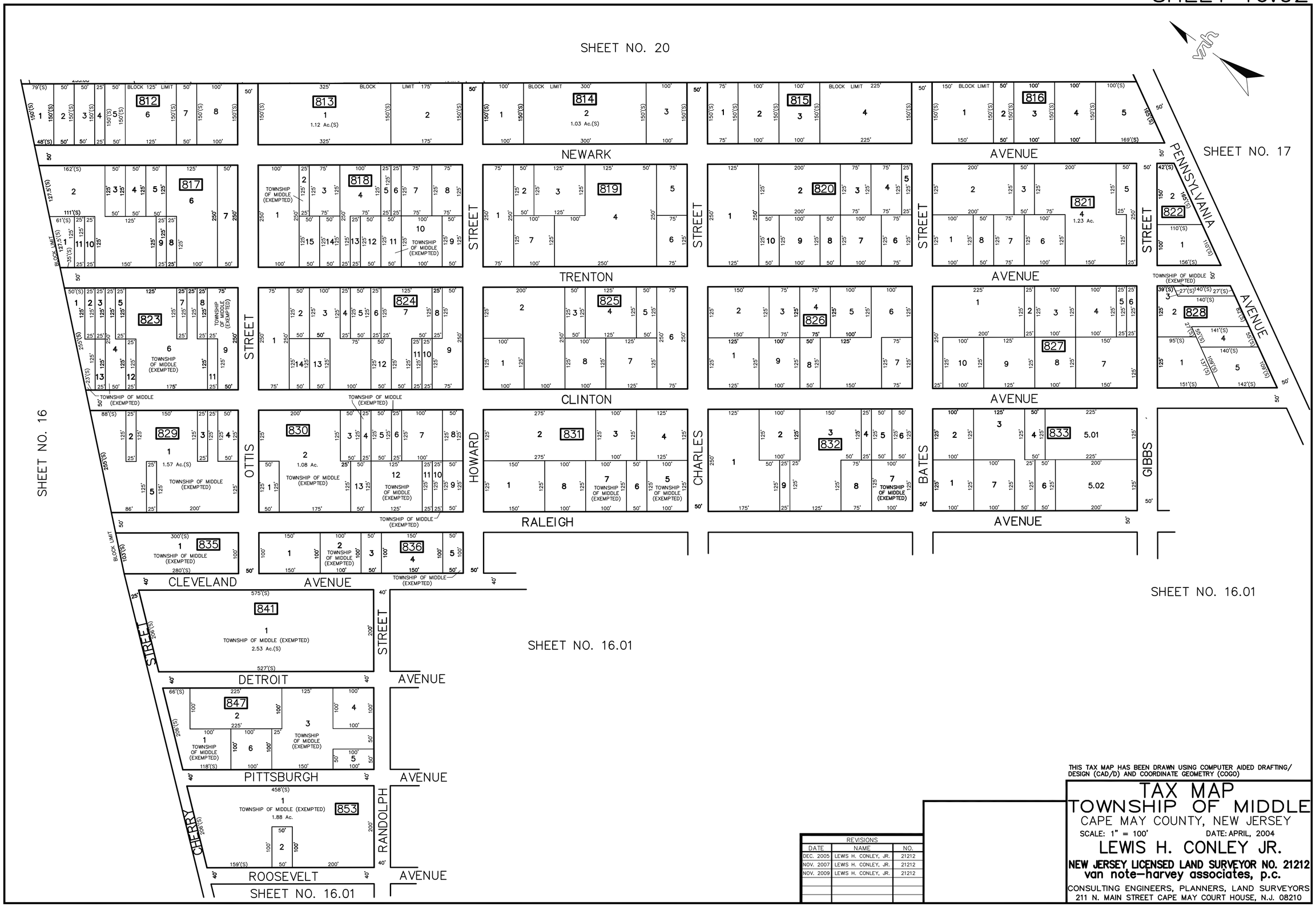

THIS TAX MAP HAS BEEN DRAWN USING COMPUTER AIDED DRAFTING/ DESIGN (CAD/D) AND COORDINATE GEOMETRY (COGO)

REVISIONS		
DATE	NAME	NO.
DEC. 2005	LEWIS H. CONLEY, JR.	21212
NOV. 2007	LEWIS H. CONLEY, JR.	21212
NOV. 2009	LEWIS H. CONLEY, JR.	21212

TAX MAP
TOWNSHIP OF MIDDLE
CAPE MAY COUNTY, NEW JERSEY

SCALE: 1" = 100' DATE: APRIL, 2004

LEWIS H. CONLEY JR.
NEW JERSEY LICENSED LAND SURVEYOR NO. 21212
van note–harvey associates, p.c.
CONSULTING ENGINEERS, PLANNERS, LAND SURVEYORS
211 N. MAIN STREET CAPE MAY COURT HOUSE, N.J. 08210

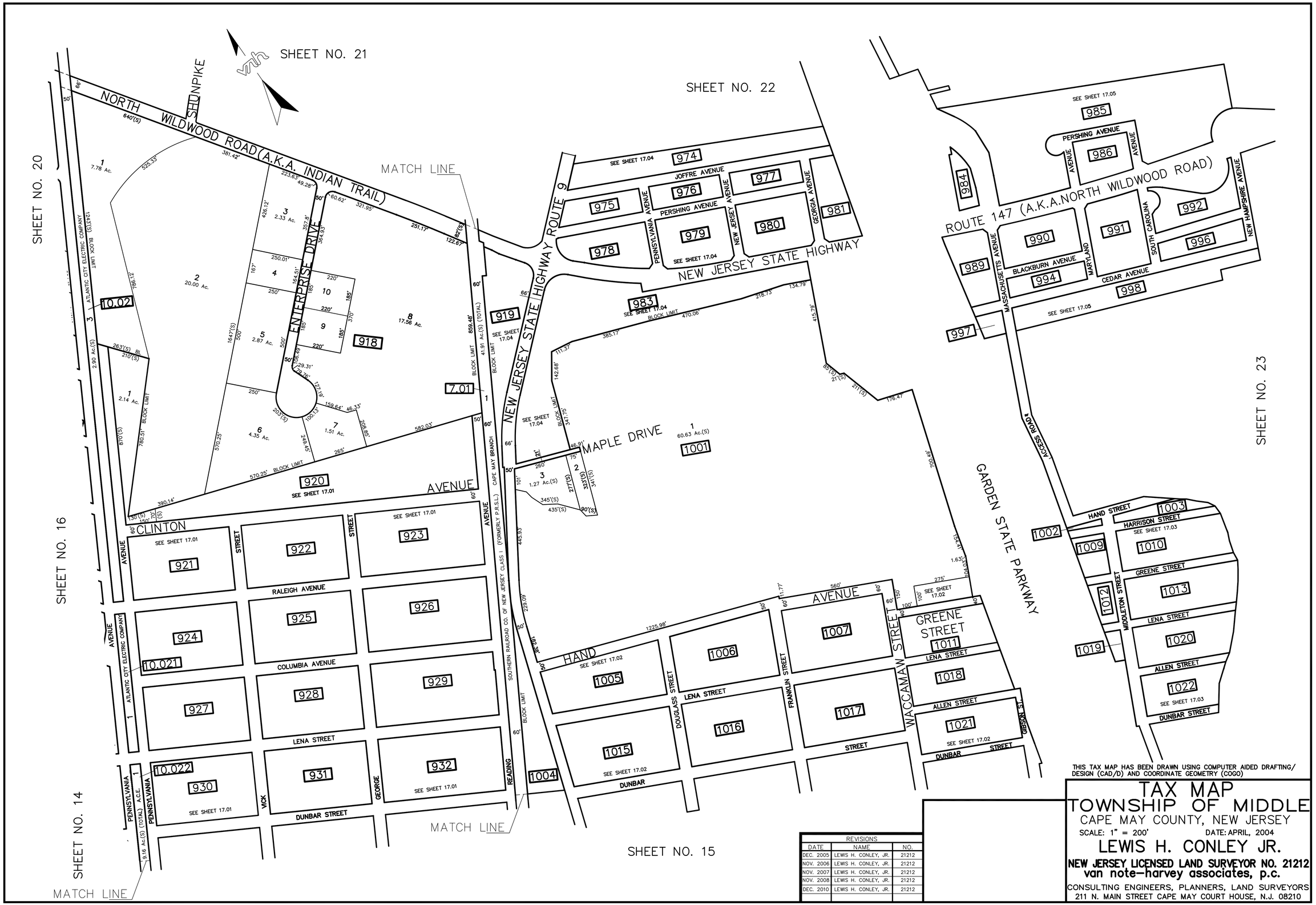

THIS TAX MAP HAS BEEN DRAWN USING COMPUTER AIDED DRAFTING/ DESIGN (CAD/D) AND COORDINATE GEOMETRY (COGO)

TAX MAP
TOWNSHIP OF MIDDLE
CAPE MAY COUNTY, NEW JERSEY

SCALE: 1" = 200' DATE: APRIL, 2004

LEWIS H. CONLEY JR.

NEW JERSEY LICENSED LAND SURVEYOR NO. 21212

van note–harvey associates, p.c.

CONSULTING ENGINEERS, PLANNERS, LAND SURVEYORS
211 N. MAIN STREET CAPE MAY COURT HOUSE, N.J. 08210

REVISIONS

DATE	NAME	NO.
DEC. 2005	LEWIS H. CONLEY, JR.	21212
NOV. 2006	LEWIS H. CONLEY, JR.	21212
NOV. 2007	LEWIS H. CONLEY, JR.	21212
NOV. 2008	LEWIS H. CONLEY, JR.	21212
DEC. 2010	LEWIS H. CONLEY, JR.	21212

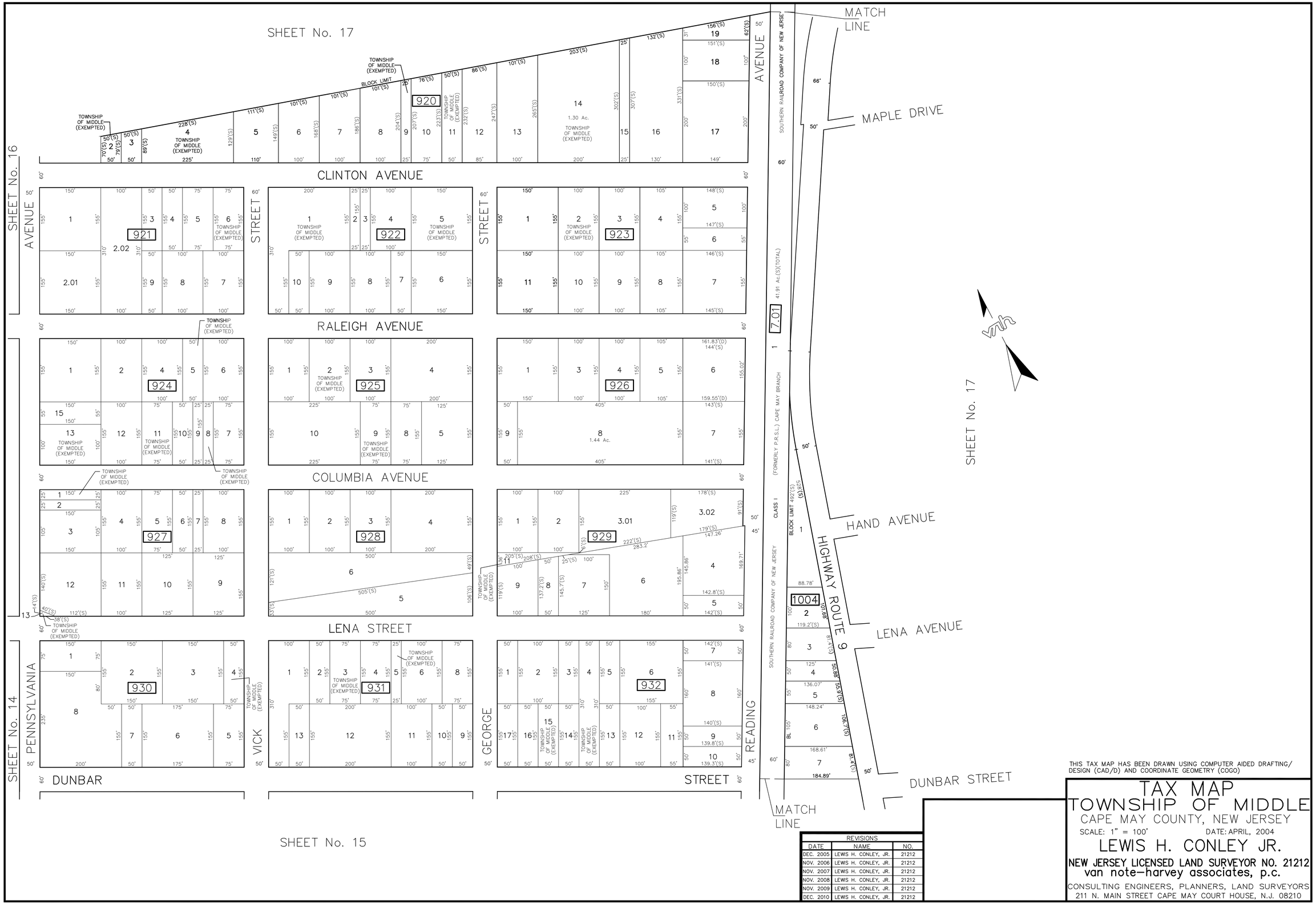

THIS TAX MAP HAS BEEN DRAWN USING COMPUTER AIDED DRAFTING/ DESIGN (CAD/D) AND COORDINATE GEOMETRY (COGO)

REVISIONS		
DATE	NAME	NO.
DEC. 2005	LEWIS H. CONLEY, JR.	21212
NOV. 2006	LEWIS H. CONLEY, JR.	21212
NOV. 2007	LEWIS H. CONLEY, JR.	21212
NOV. 2008	LEWIS H. CONLEY, JR.	21212
NOV. 2009	LEWIS H. CONLEY, JR.	21212
DEC. 2010	LEWIS H. CONLEY, JR.	21212

TAX MAP
TOWNSHIP OF MIDDLE

CAPE MAY COUNTY, NEW JERSEY

SCALE: 1" = 100' DATE: APRIL, 2004

LEWIS H. CONLEY JR.
NEW JERSEY LICENSED LAND SURVEYOR NO. 21212
van note–harvey associates, p.c.
CONSULTING ENGINEERS, PLANNERS, LAND SURVEYORS
211 N. MAIN STREET CAPE MAY COURT HOUSE, N.J. 08210

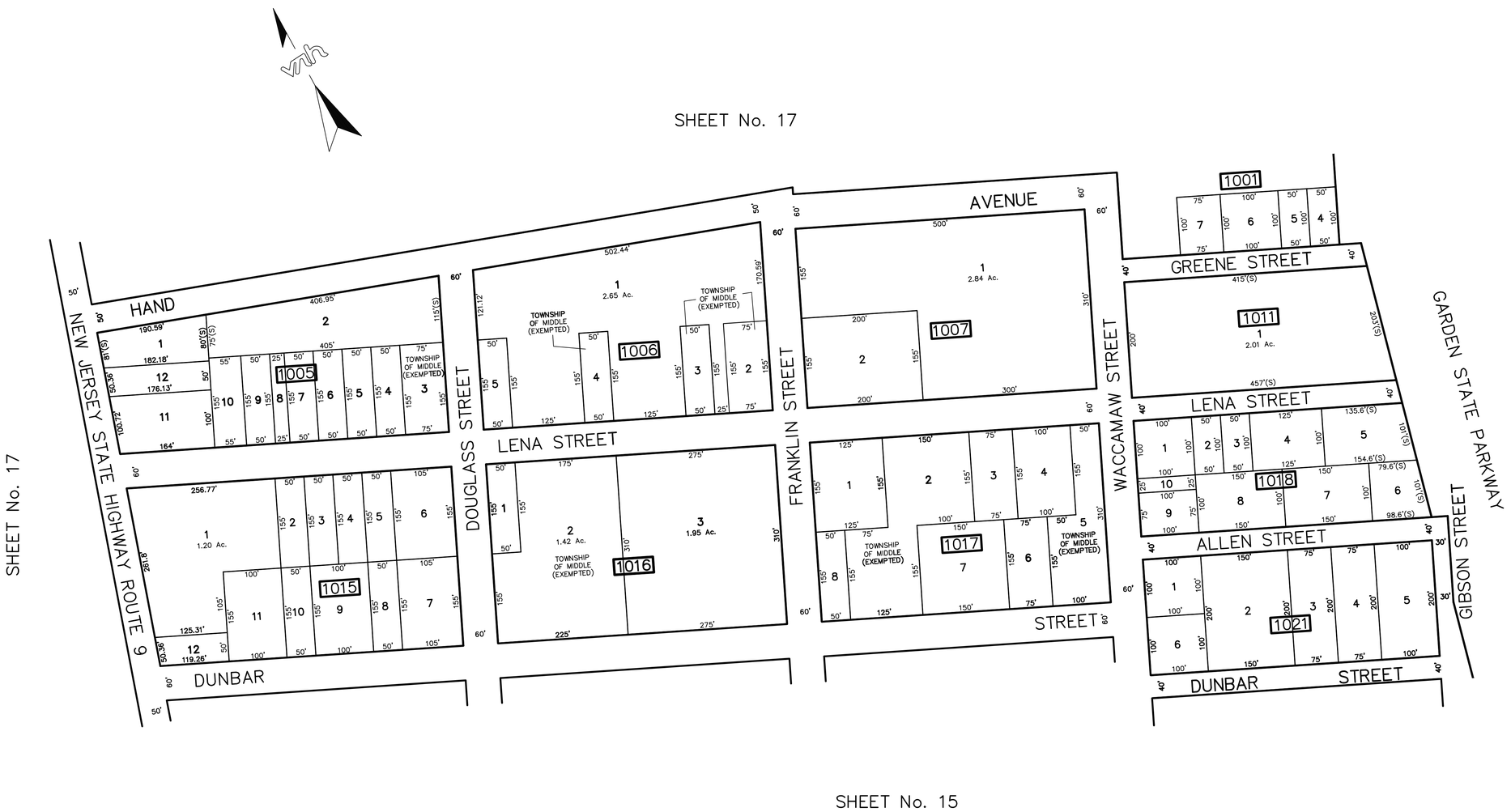

THIS TAX MAP HAS BEEN DRAWN USING COMPUTER AIDED DRAFTING/ DESIGN (CAD/D) AND COORDINATE GEOMETRY (COGO)

REVISIONS		
DATE	NAME	NO.
DEC. 2005	LEWIS H. CONLEY, JR.	21212
NOV. 2008	LEWIS H. CONLEY, JR.	21212

TAX MAP
TOWNSHIP OF MIDDLE
CAPE MAY COUNTY, NEW JERSEY

SCALE: 1" = 100' DATE: APRIL, 2004

LEWIS H. CONLEY JR.
NEW JERSEY LICENSED LAND SURVEYOR NO. 21212
van note–harvey associates, p.c.
CONSULTING ENGINEERS, PLANNERS, LAND SURVEYORS
211 N. MAIN STREET CAPE MAY COURT HOUSE, N.J. 08210

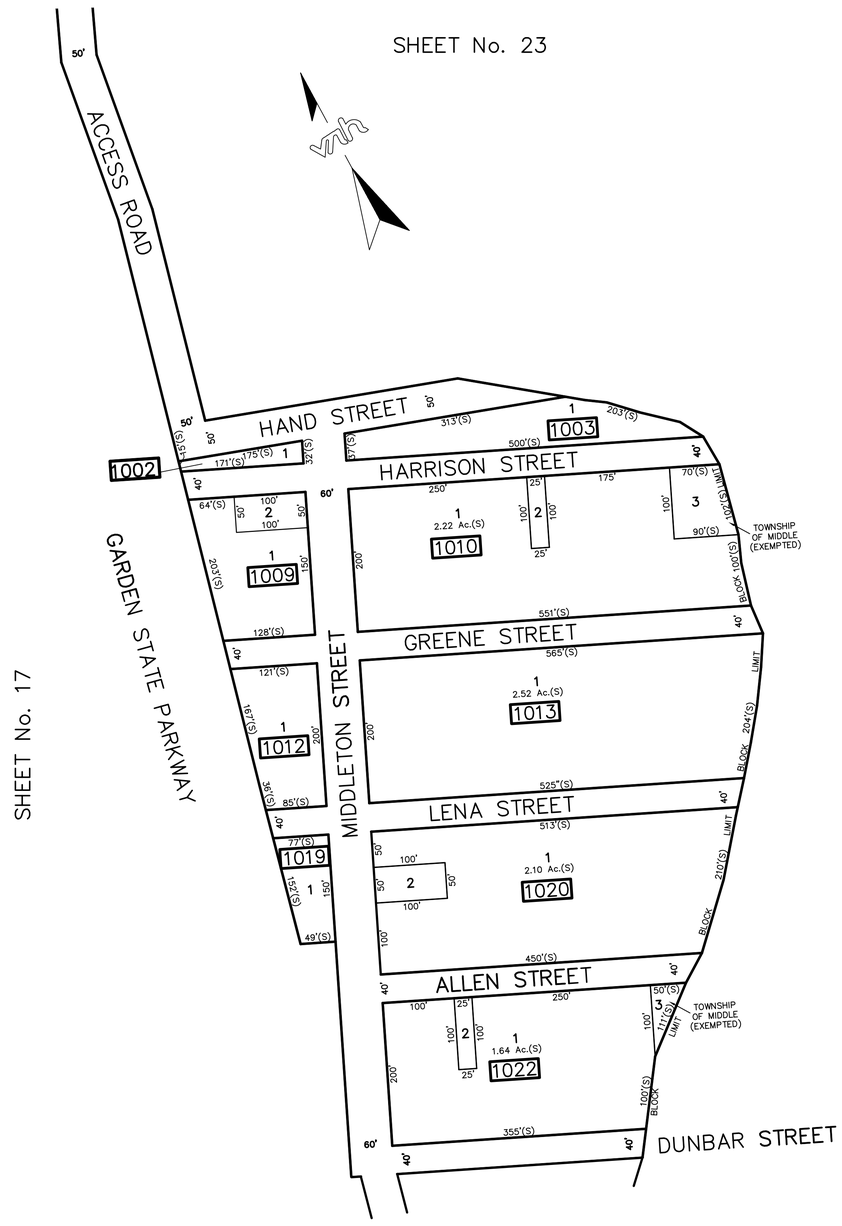

THIS TAX MAP HAS BEEN DRAWN USING COMPUTER AIDED DRAFTING/ DESIGN (CAD/D) AND COORDINATE GEOMETRY (COGO)

TAX MAP
TOWNSHIP OF MIDDLE
CAPE MAY COUNTY, NEW JERSEY

SCALE: 1" = 100' DATE: APRIL, 2004

LEWIS H. CONLEY JR.

NEW JERSEY LICENSED LAND SURVEYOR NO. 21212

van note–harvey associates, p.c.

CONSULTING ENGINEERS, PLANNERS, LAND SURVEYORS
211 N. MAIN STREET CAPE MAY COURT HOUSE, N.J. 08210

REVISIONS

DATE	NAME	NO.
DEC. 2005	LEWIS H. CONLEY, JR.	21212

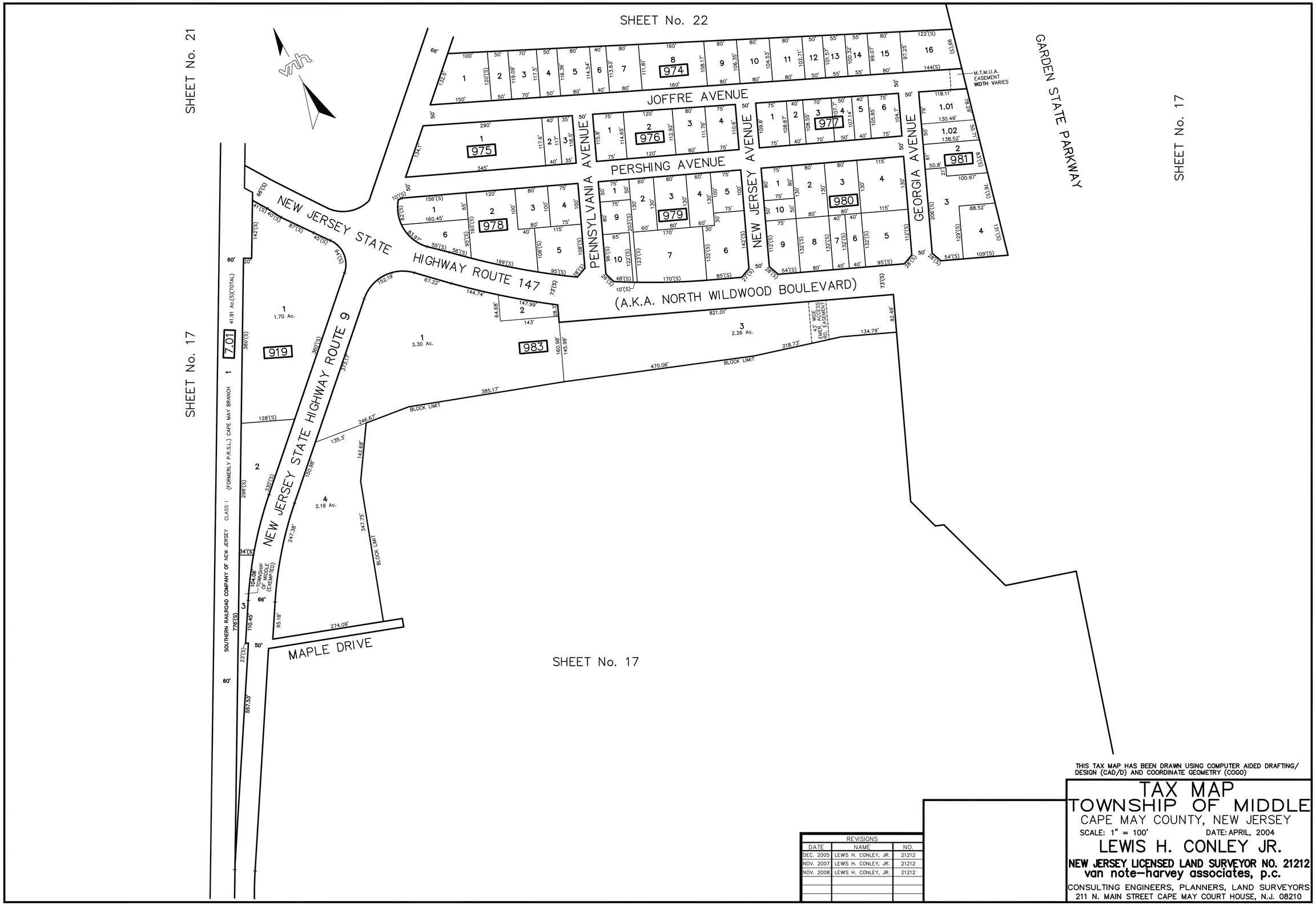

THIS TAX MAP HAS BEEN DRAWN USING COMPUTER AIDED DRAFTING/ DESIGN (CAD/D) AND COORDINATE GEOMETRY (COGO)

REVISIONS		
DATE	NAME	NO.
DEC. 2005	LEWIS H. CONLEY, JR.	21212
NOV. 2007	LEWIS H. CONLEY, JR.	21212
NOV. 2008	LEWIS H. CONLEY, JR.	21212

TAX MAP
TOWNSHIP OF MIDDLE
CAPE MAY COUNTY, NEW JERSEY

SCALE: 1" = 100' DATE: APRIL, 2004

LEWIS H. CONLEY JR.
NEW JERSEY LICENSED LAND SURVEYOR NO. 21212
van note–harvey associates, p.c.
CONSULTING ENGINEERS, PLANNERS, LAND SURVEYORS
211 N. MAIN STREET CAPE MAY COURT HOUSE, N.J. 08210

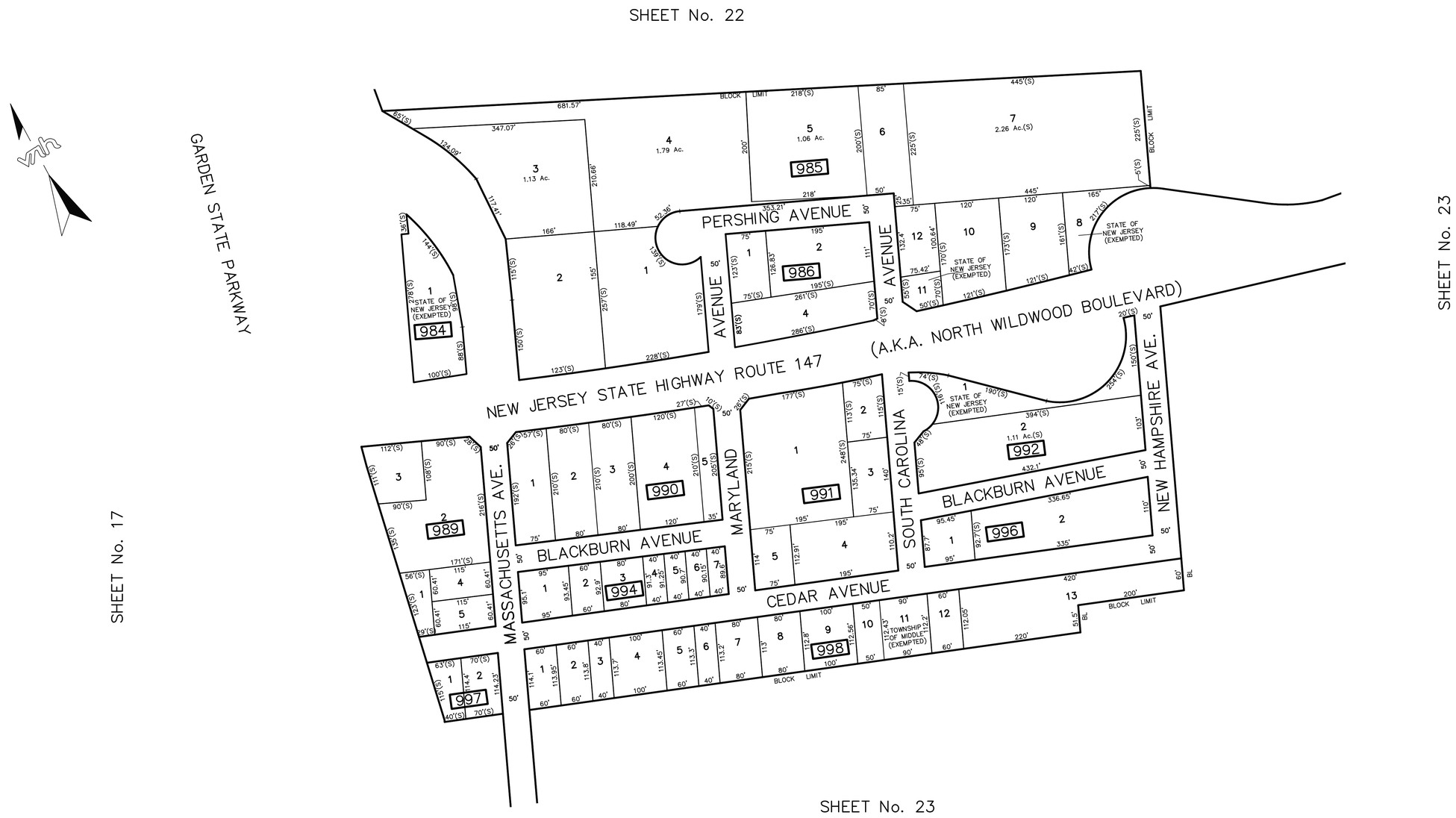

THIS TAX MAP HAS BEEN DRAWN USING COMPUTER AIDED DRAFTING/ DESIGN (CAD/D) AND COORDINATE GEOMETRY (COGO)

REVISIONS		
DATE	NAME	NO.
DEC. 2005	LEWIS H. CONLEY, JR.	21212
NOV. 2006	LEWIS H. CONLEY, JR.	21212
NOV. 2007	LEWIS H. CONLEY, JR.	21212
NOV. 2008	LEWIS H. CONLEY, JR.	21212

TAX MAP
TOWNSHIP OF MIDDLE
CAPE MAY COUNTY, NEW JERSEY

SCALE: 1" = 100' DATE: APRIL, 2004

LEWIS H. CONLEY JR.
NEW JERSEY LICENSED LAND SURVEYOR NO. 21212
van note–harvey associates, p.c.
CONSULTING ENGINEERS, PLANNERS, LAND SURVEYORS
211 N. MAIN STREET CAPE MAY COURT HOUSE, N.J. 08210

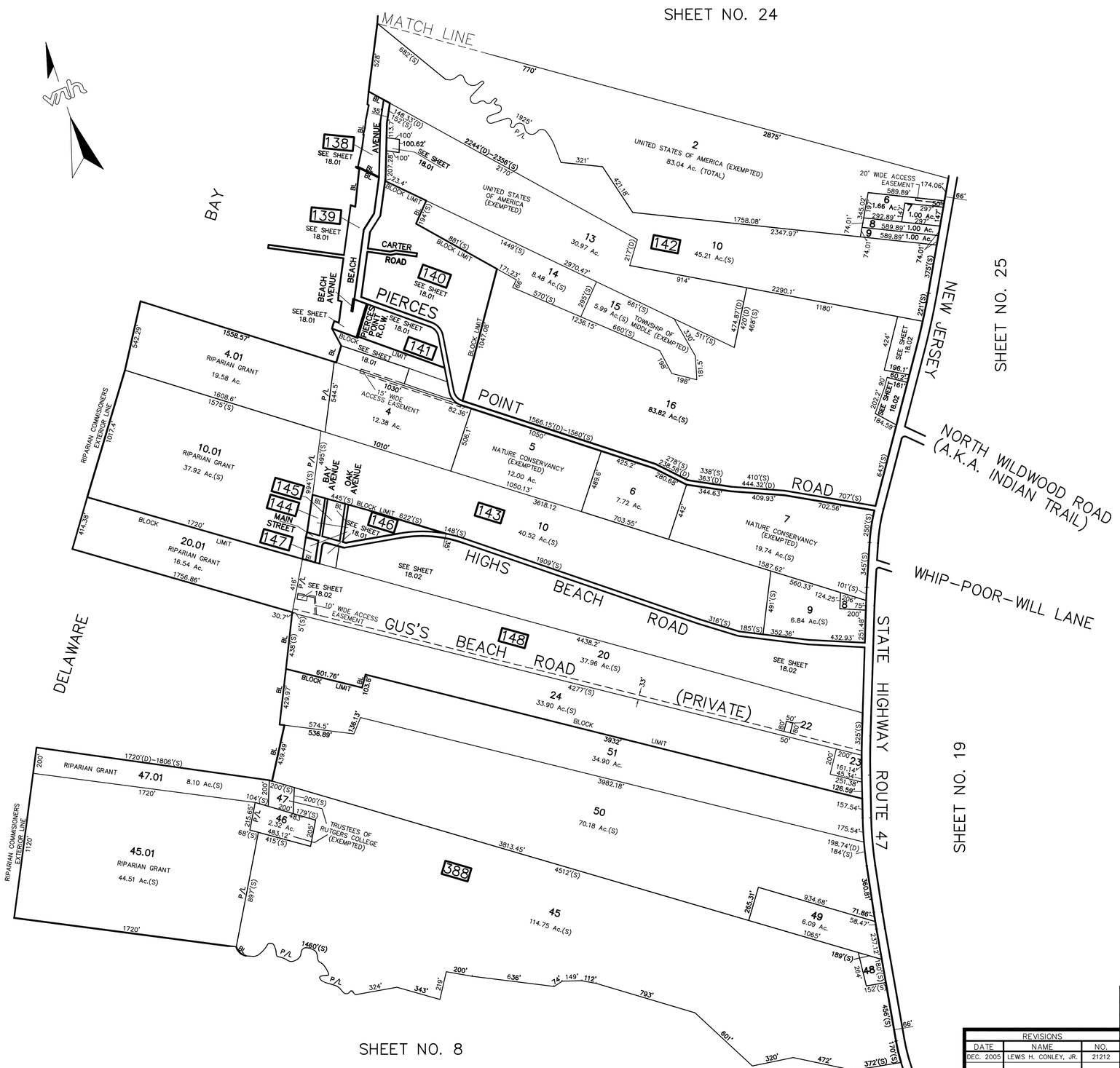

THIS TAX MAP HAS BEEN DRAWN USING COMPUTER AIDED DRAFTING/ DESIGN (CAD/D) AND COORDINATE GEOMETRY (COGO)

REVISIONS		
DATE	NAME	NO.
DEC. 2005	LEWIS H. CONLEY, JR.	21212

TAX MAP
TOWNSHIP OF MIDDLE

CAPE MAY COUNTY, NEW JERSEY

SCALE: 1" = 400' DATE: APRIL, 2004

LEWIS H. CONLEY JR.
NEW JERSEY LICENSED LAND SURVEYOR NO. 21212
van note–harvey associates, p.c.
CONSULTING ENGINEERS, PLANNERS, LAND SURVEYORS
211 N. MAIN STREET CAPE MAY COURT HOUSE, N.J. 08210

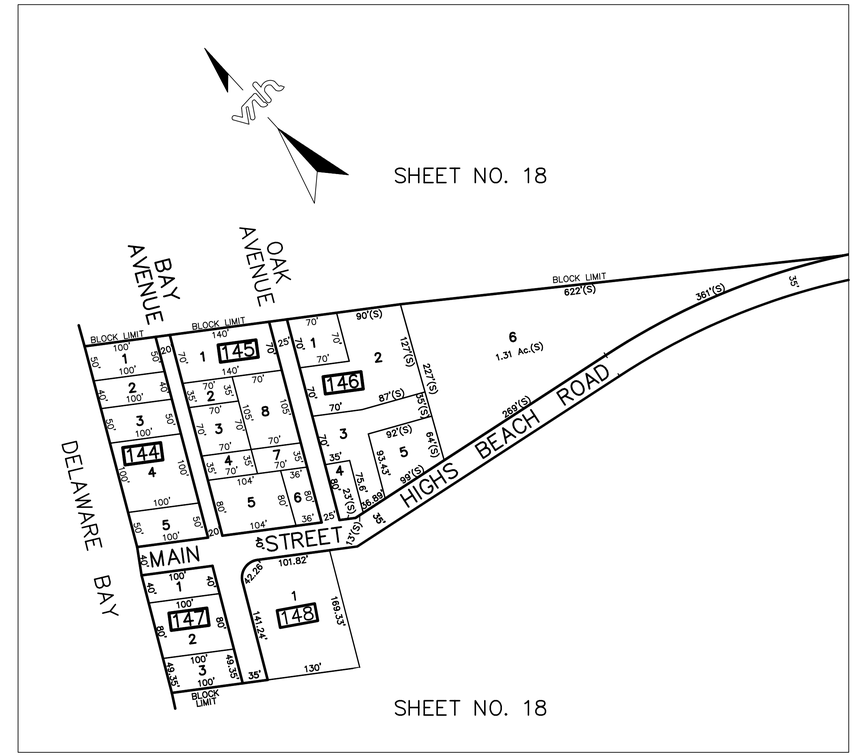

THIS TAX MAP HAS BEEN DRAWN USING COMPUTER AIDED DRAFTING/ DESIGN (CAD/D) AND COORDINATE GEOMETRY (COGO)

REVISIONS		
DATE	NAME	NO.
DEC. 2005	LEWIS H. CONLEY, JR.	21212

TAX MAP
TOWNSHIP OF MIDDLE
CAPE MAY COUNTY, NEW JERSEY

SCALE: 1" = 100' DATE: APRIL, 2004

LEWIS H. CONLEY JR.
NEW JERSEY LICENSED LAND SURVEYOR NO. 21212
van note–harvey associates, p.c.
CONSULTING ENGINEERS, PLANNERS, LAND SURVEYORS
211 N. MAIN STREET CAPE MAY COURT HOUSE, N.J. 08210

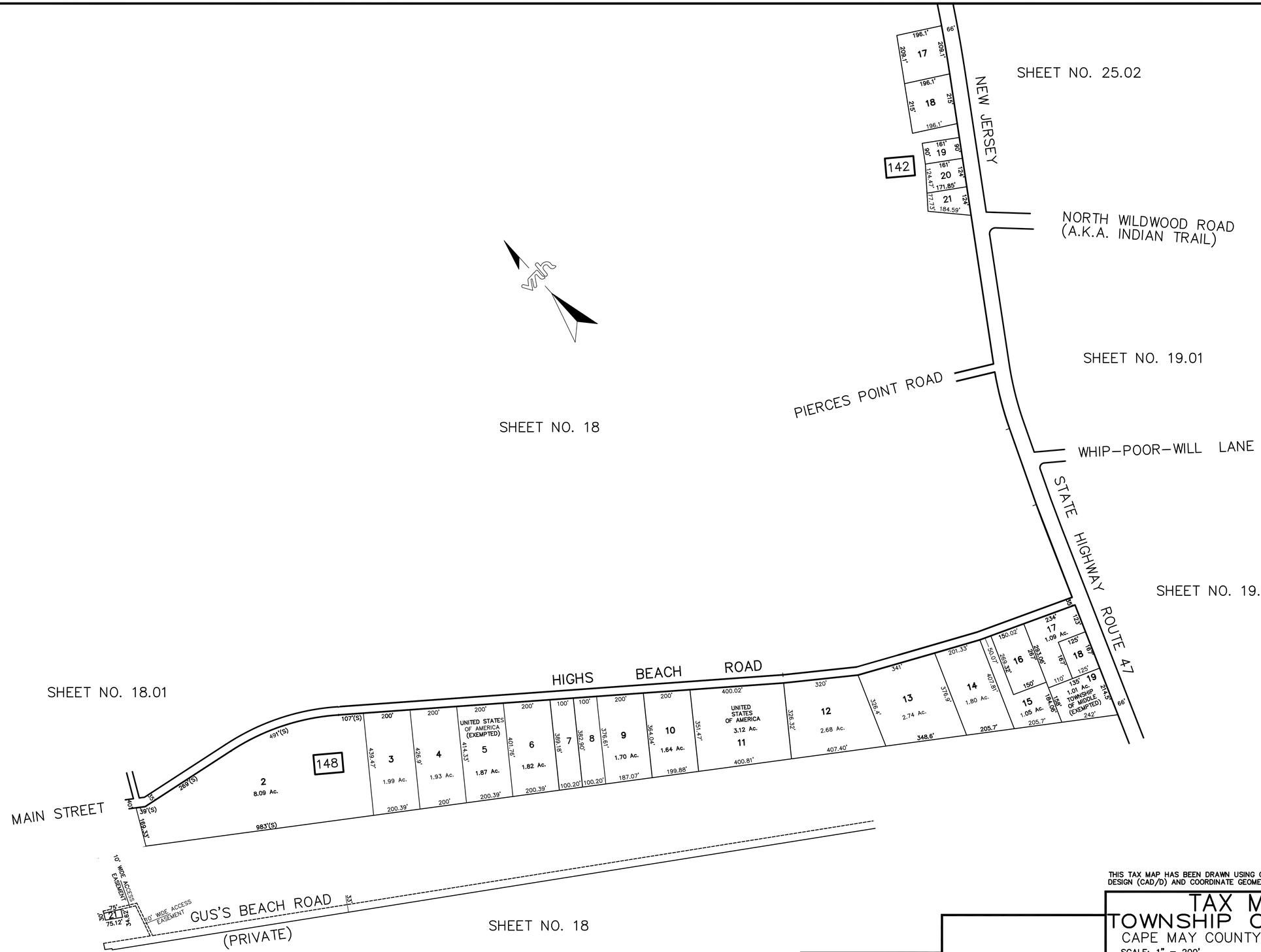

THIS TAX MAP HAS BEEN DRAWN USING COMPUTER AIDED DRAFTING/ DESIGN (CAD/D) AND COORDINATE GEOMETRY (COGO)

REVISIONS		
DATE	NAME	NO.
DEC. 2005	LEWIS H. CONLEY, JR.	21212

TAX MAP
TOWNSHIP OF MIDDLE
CAPE MAY COUNTY, NEW JERSEY

SCALE: 1" = 200' DATE: APRIL, 2004

LEWIS H. CONLEY JR.
NEW JERSEY LICENSED LAND SURVEYOR NO. 21212
van note-harvey associates, p.c.
CONSULTING ENGINEERS, PLANNERS, LAND SURVEYORS
211 N. MAIN STREET CAPE MAY COURT HOUSE, N.J. 08210

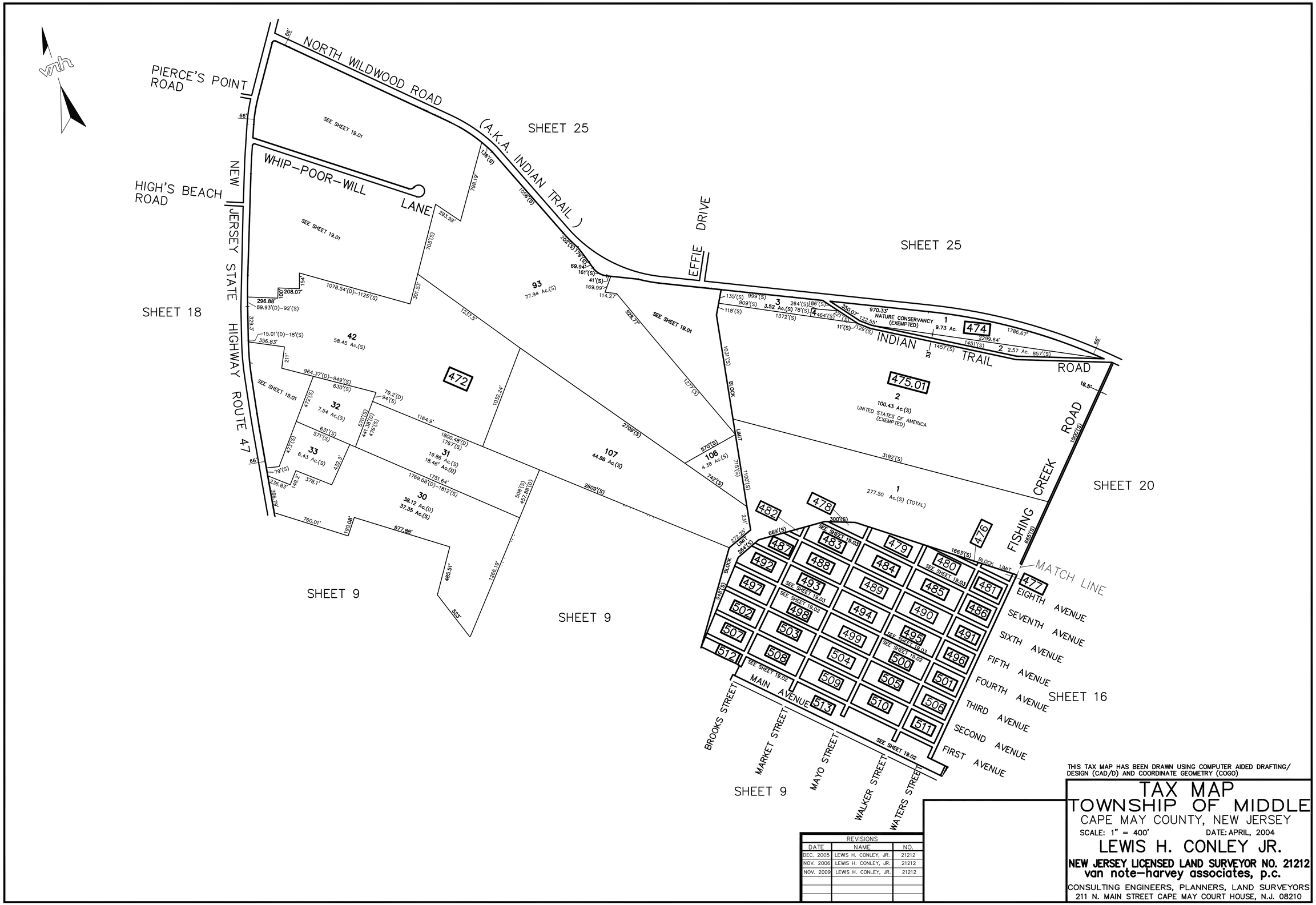

THIS TAX MAP HAS BEEN DRAWN USING COMPUTER AIDED DRAFTING/ DESIGN (CAD/D) AND COORDINATE GEOMETRY (COGO)

TAX MAP
TOWNSHIP OF MIDDLE

CAPE MAY COUNTY, NEW JERSEY

SCALE: 1" = 400' DATE: APRIL, 2004

LEWIS H. CONLEY JR.

NEW JERSEY LICENSED LAND SURVEYOR NO. 21212

van note–harvey associates, p.c.

CONSULTING ENGINEERS, PLANNERS, LAND SURVEYORS
211 N. MAIN STREET CAPE MAY COURT HOUSE, N.J. 08210

REVISIONS

DATE	NAME	NO.
DEC. 2005	LEWIS H. CONLEY, JR.	21212
NOV. 2006	LEWIS H. CONLEY, JR.	21212
NOV. 2009	LEWIS H. CONLEY, JR.	21212

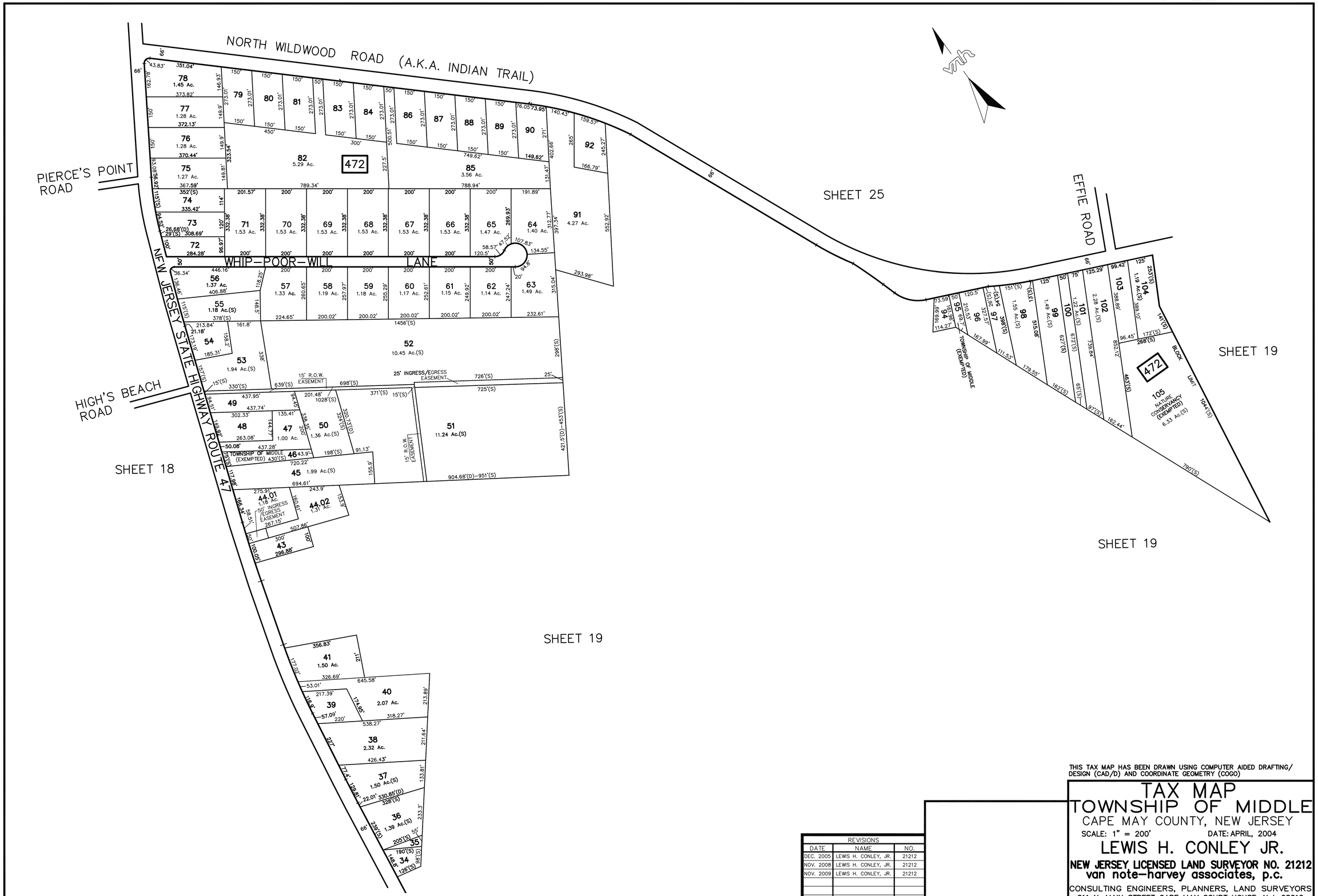

THIS TAX MAP HAS BEEN DRAWN USING COMPUTER AIDED DRAFTING/ DESIGN (CAD/D) AND COORDINATE GEOMETRY (COGO)

REVISIONS		
DATE	NAME	NO.
DEC. 2005	LEWIS H. CONLEY, JR.	21212
NOV. 2008	LEWIS H. CONLEY, JR.	21212
NOV. 2009	LEWIS H. CONLEY, JR.	21212

TAX MAP
TOWNSHIP OF MIDDLE
CAPE MAY COUNTY, NEW JERSEY

SCALE: 1" = 200' DATE: APRIL, 2004

LEWIS H. CONLEY JR.
NEW JERSEY LICENSED LAND SURVEYOR NO. 21212
van note-harvey associates, p.c.
CONSULTING ENGINEERS, PLANNERS, LAND SURVEYORS
211 N. MAIN STREET CAPE MAY COURT HOUSE, N.J. 08210

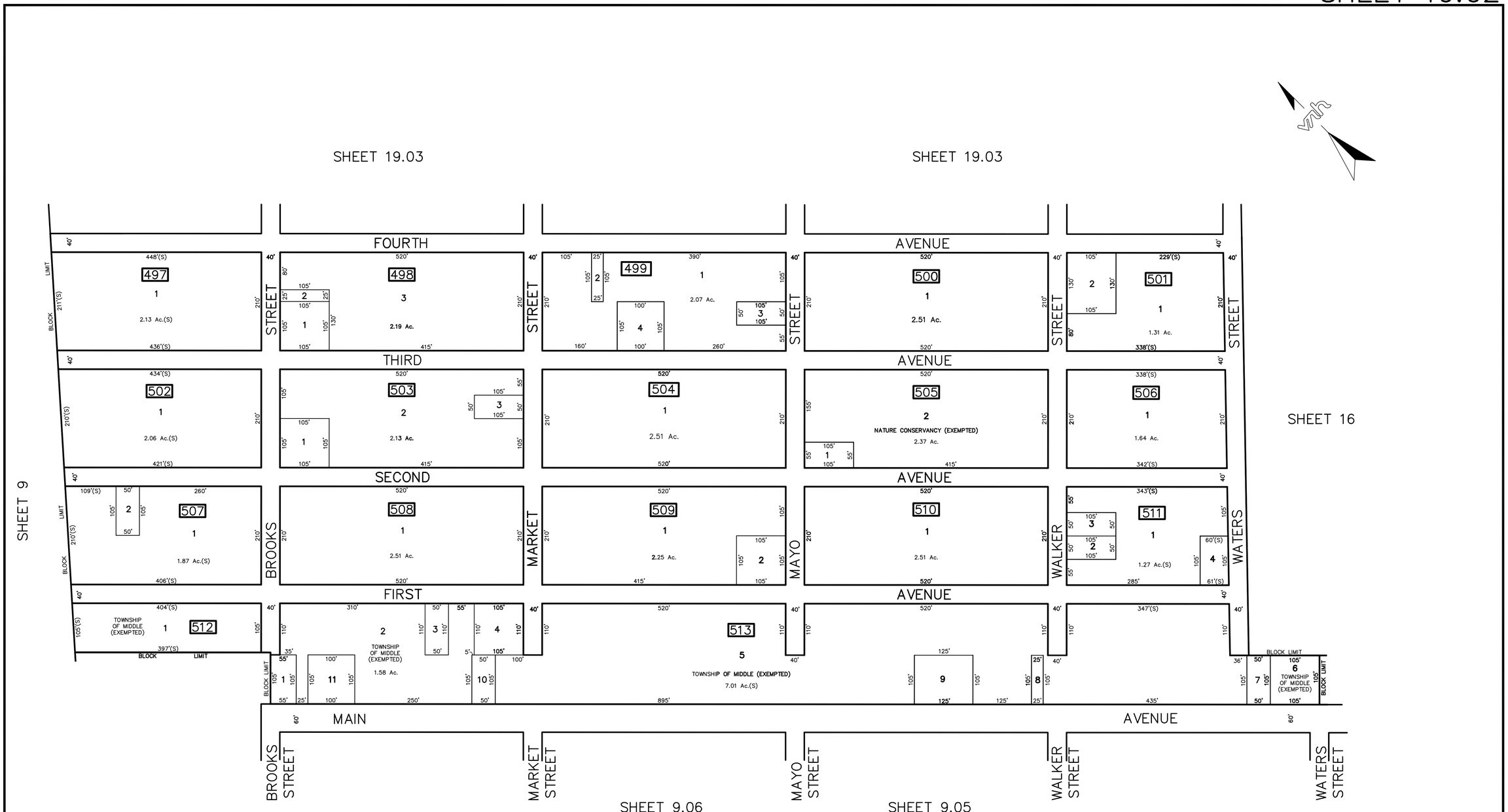

THIS TAX MAP HAS BEEN DRAWN USING COMPUTER AIDED DRAFTING/ DESIGN (CAD/D) AND COORDINATE GEOMETRY (COGO)

REVISIONS		
DATE	NAME	NO.
DEC. 2005	LEWIS H. CONLEY, JR.	21212
NOV. 2007	LEWIS H. CONLEY, JR.	21212

TAX MAP
TOWNSHIP OF MIDDLE
CAPE MAY COUNTY, NEW JERSEY

SCALE: 1" = 100' DATE: APRIL, 2004

LEWIS H. CONLEY JR.
NEW JERSEY LICENSED LAND SURVEYOR NO. 21212
van note–harvey associates, p.c.
CONSULTING ENGINEERS, PLANNERS, LAND SURVEYORS
211 N. MAIN STREET CAPE MAY COURT HOUSE, N.J. 08210

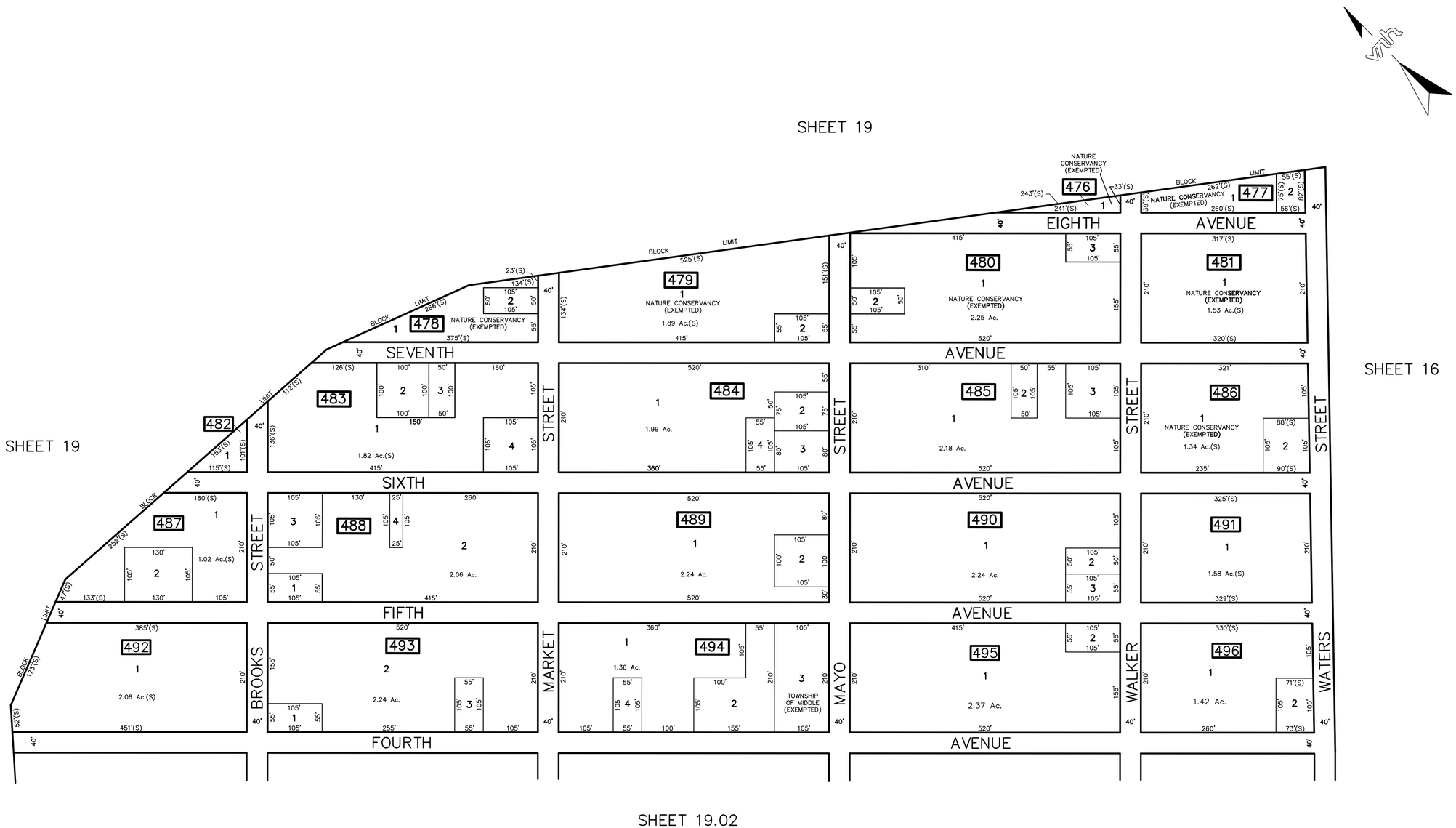

THIS TAX MAP HAS BEEN DRAWN USING COMPUTER AIDED DRAFTING/ DESIGN (CAD/D) AND COORDINATE GEOMETRY (COGO)

TAX MAP
TOWNSHIP OF MIDDLE
CAPE MAY COUNTY, NEW JERSEY

SCALE: 1" = 100' DATE: APRIL, 2004

LEWIS H. CONLEY JR.

NEW JERSEY LICENSED LAND SURVEYOR NO. 21212

van note–harvey associates, p.c.

CONSULTING ENGINEERS, PLANNERS, LAND SURVEYORS
211 N. MAIN STREET CAPE MAY COURT HOUSE, N.J. 08210

REVISIONS

DATE	NAME	NO.
DEC. 2005	LEWIS H. CONLEY, JR.	21212
NOV. 2007	LEWIS H. CONLEY, JR.	21212

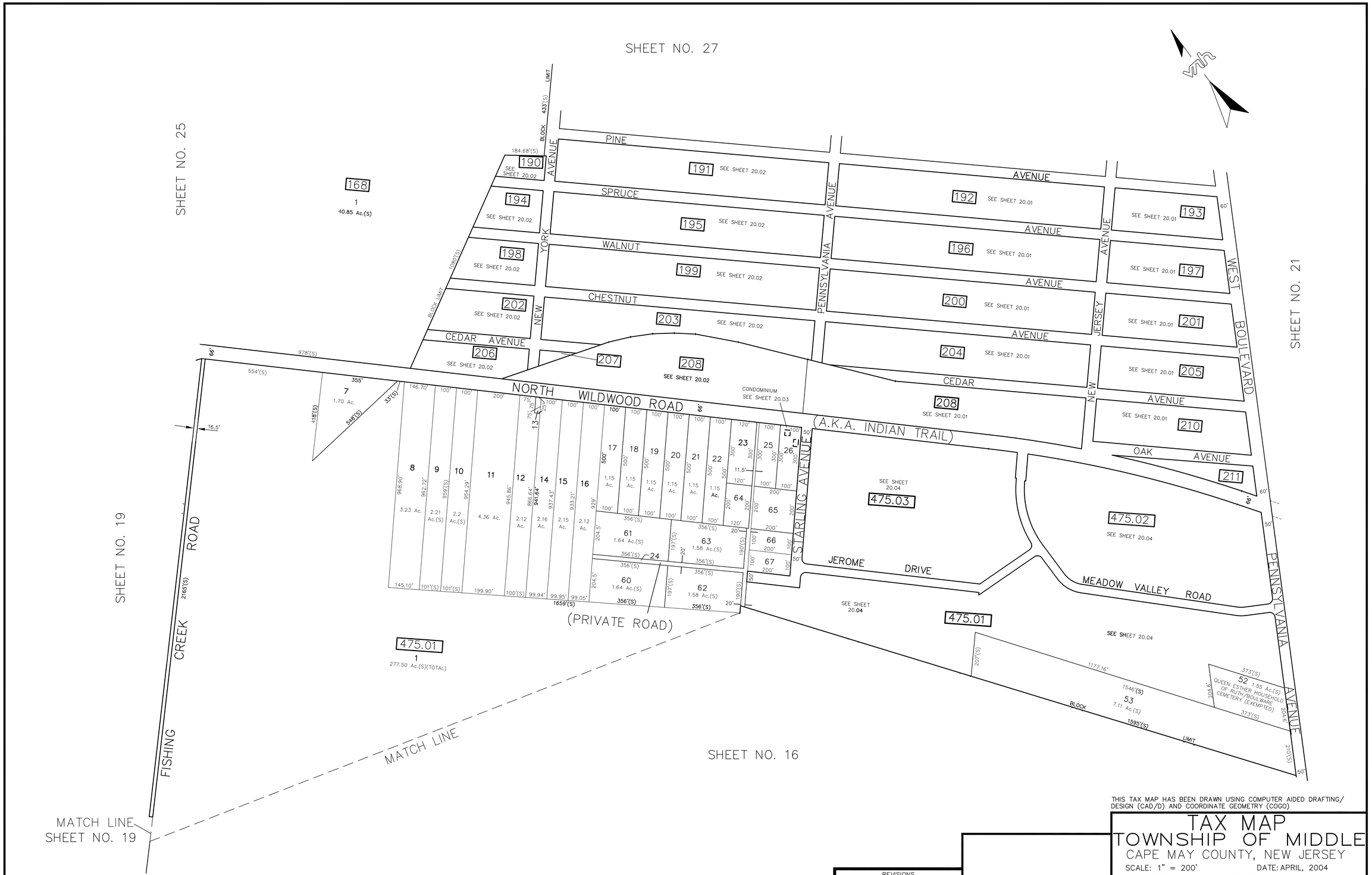

THIS TAX MAP HAS BEEN DRAWN USING COMPUTER AIDED DRAFTING/ DESIGN (CAD/D) AND COORDINATE GEOMETRY (COGO)

REVISIONS		
DATE	NAME	NO.
NOV. 2006	LEWIS H. CONLEY, JR.	21212
NOV. 2007	LEWIS H. CONLEY, JR.	21212
NOV. 2008	LEWIS H. CONLEY, JR.	21212
DEC. 2010	LEWIS H. CONLEY, JR.	21212

TAX MAP
TOWNSHIP OF MIDDLE
CAPE MAY COUNTY, NEW JERSEY

SCALE: 1" = 200' DATE: APRIL, 2004

LEWIS H. CONLEY JR.
NEW JERSEY LICENSED LAND SURVEYOR NO. 21212
van note–harvey associates, p.c.
CONSULTING ENGINEERS, PLANNERS, LAND SURVEYORS
211 N. MAIN STREET CAPE MAY COURT HOUSE, N.J. 08210

THIS TAX MAP HAS BEEN DRAWN USING COMPUTER AIDED DRAFTING/ DESIGN (CAD/D) AND COORDINATE GEOMETRY (COGO)

REVISIONS		
DATE	NAME	NO.
DEC. 2005	LEWIS H. CONLEY, JR.	21212
NOV. 2006	LEWIS H. CONLEY, JR.	21212
NOV. 2007	LEWIS H. CONLEY, JR.	21212
NOV. 2009	LEWIS H. CONLEY, JR.	21212
DEC. 2010	LEWIS H. CONLEY, JR.	21212

TAX MAP
TOWNSHIP OF MIDDLE
CAPE MAY COUNTY, NEW JERSEY

SCALE: 1" = 100' DATE: APRIL, 2004

LEWIS H. CONLEY JR.
NEW JERSEY LICENSED LAND SURVEYOR NO. 21212
van note–harvey associates, p.c.
CONSULTING ENGINEERS, PLANNERS, LAND SURVEYORS
211 N. MAIN STREET CAPE MAY COURT HOUSE, N.J. 08210

SHEET NO. 20

THIS TAX MAP HAS BEEN DRAWN USING COMPUTER AIDED DRAFTING/ DESIGN (CAD/D) AND COORDINATE GEOMETRY (COGO)

REVISIONS		
DATE	NAME	NO.
NOV. 2007	LEWIS H. CONLEY, JR.	21212
NOV. 2008	LEWIS H. CONLEY, JR.	21212
DEC. 2010	LEWIS H. CONLEY, JR.	21212

TAX MAP
TOWNSHIP OF MIDDLE
CAPE MAY COUNTY, NEW JERSEY

SCALE: 1" = 100' DATE: APRIL, 2004

LEWIS H. CONLEY JR.
NEW JERSEY LICENSED LAND SURVEYOR NO. 21212
van note–harvey associates, p.c.
CONSULTING ENGINEERS, PLANNERS, LAND SURVEYORS
211 N. MAIN STREET CAPE MAY COURT HOUSE, N.J. 08210

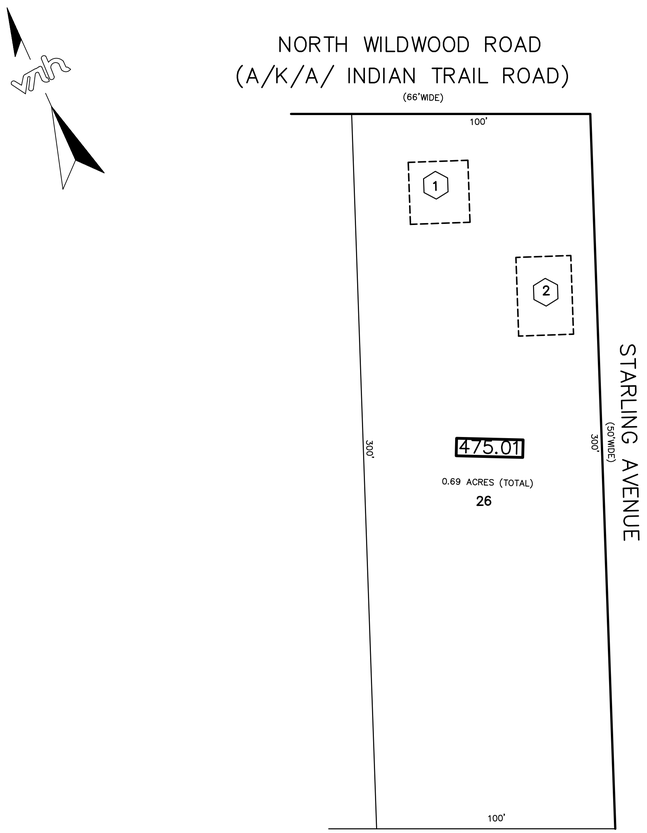

SCALE: 1"=30'

STARLING PROPERTIES CONDOMINIUM

BLOCK NUMBER	LOT NUMBER	QUALIFIER	UNIT NUMBER	SQ. FT.
475.01	26	C0001	1	650
		C0002	2	759

THIS TAX MAP HAS BEEN DRAWN USING COMPUTER AIDED DRAFTING/ DESIGN (CAD/D) AND COORDINATE GEOMETRY (COGO)

LEGEND

(2) = QUALIFIER C0002

REVISIONS		
DATE	NAME	NO.
NOV. 2006	LEWIS H. CONLEY, JR.	21212

TAX MAP
TOWNSHIP OF MIDDLE

CAPE MAY COUNTY, NEW JERSEY

SCALE: AS SHOWN DATE: APRIL, 2004

LEWIS H. CONLEY JR.

NEW JERSEY LICENSED LAND SURVEYOR NO. 21212

van note–harvey associates, p.c.

CONSULTING ENGINEERS, PLANNERS, LAND SURVEYORS

211 N. MAIN STREET CAPE MAY COURT HOUSE, N.J. 08210

THIS TAX MAP HAS BEEN DRAWN USING COMPUTER AIDED DRAFTING/ DESIGN (CAD/D) AND COORDINATE GEOMETRY (COGO)

TAX MAP
TOWNSHIP OF MIDDLE
CAPE MAY COUNTY, NEW JERSEY

SCALE: 1" = 100' DATE: NOVEMBER, 2006

LEWIS H. CONLEY JR.

NEW JERSEY LICENSED LAND SURVEYOR NO. 21212

van note–harvey associates, p.c.

CONSULTING ENGINEERS, PLANNERS, LAND SURVEYORS
211 N. MAIN STREET CAPE MAY COURT HOUSE, N.J. 08210

REVISIONS

DATE	NAME	NO.
NOV. 2007	LEWIS H. CONLEY, JR.	21212
NOV. 2008	LEWIS H. CONLEY, JR.	21212

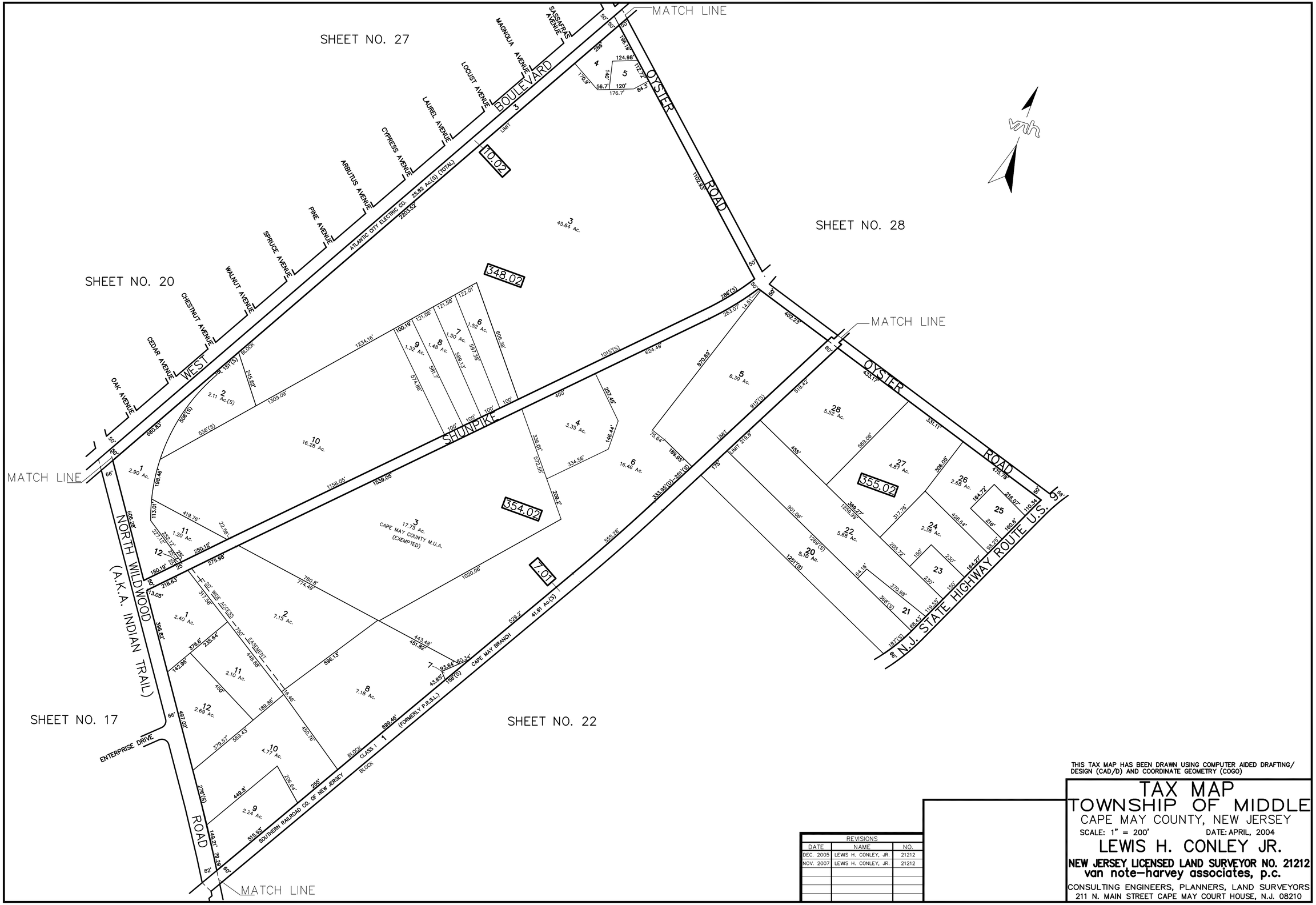

THIS TAX MAP HAS BEEN DRAWN USING COMPUTER AIDED DRAFTING/ DESIGN (CAD/D) AND COORDINATE GEOMETRY (COGO)

REVISIONS		
DATE	NAME	NO.
DEC. 2005	LEWIS H. CONLEY, JR.	21212
NOV. 2007	LEWIS H. CONLEY, JR.	21212

TAX MAP
TOWNSHIP OF MIDDLE
CAPE MAY COUNTY, NEW JERSEY

SCALE: 1" = 200' DATE: APRIL, 2004

LEWIS H. CONLEY JR.
NEW JERSEY LICENSED LAND SURVEYOR NO. 21212
van note–harvey associates, p.c.
CONSULTING ENGINEERS, PLANNERS, LAND SURVEYORS
211 N. MAIN STREET CAPE MAY COURT HOUSE, N.J. 08210

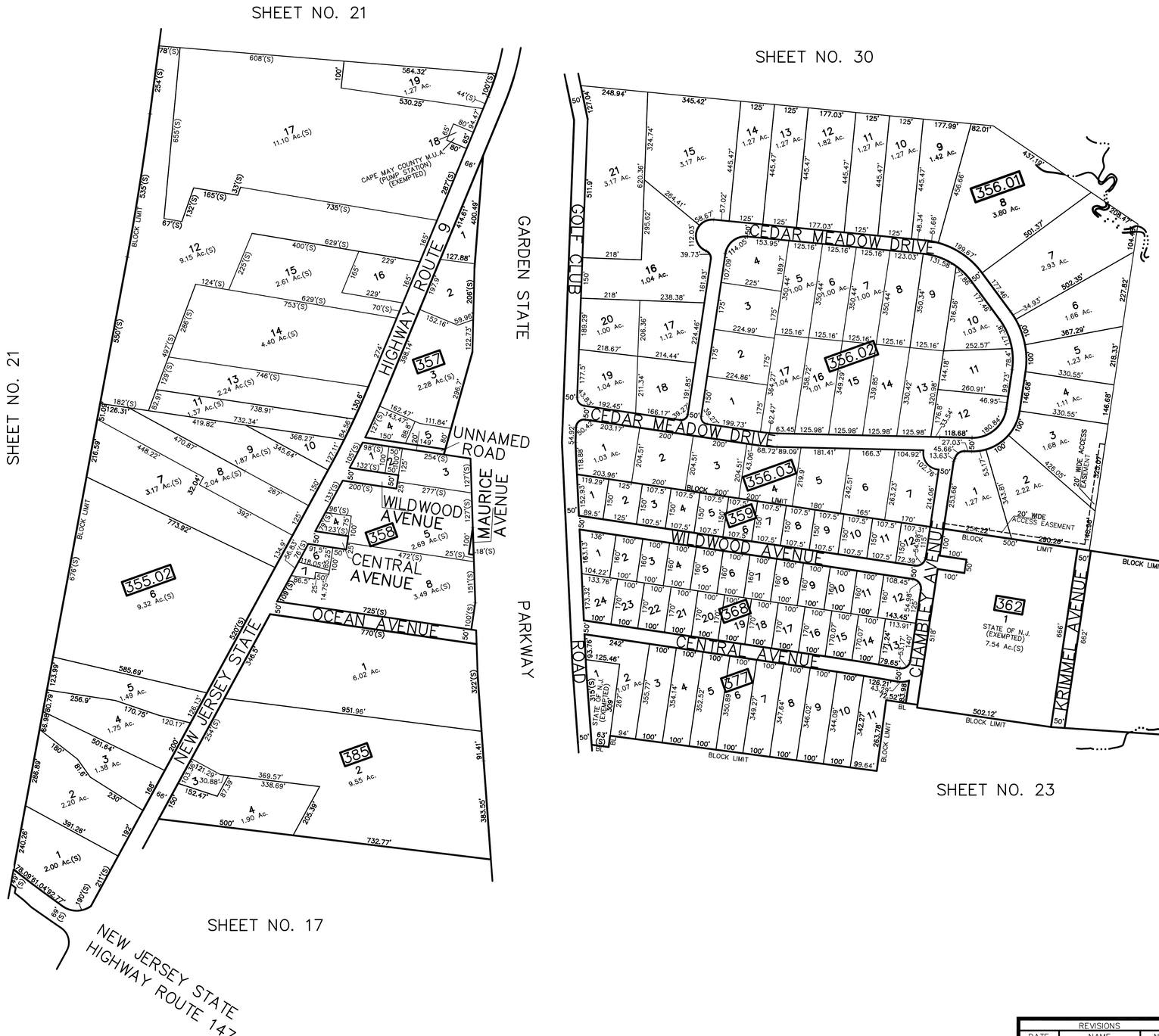

THIS TAX MAP HAS BEEN DRAWN USING COMPUTER AIDED DRAFTING/ DESIGN (CAD/D) AND COORDINATE GEOMETRY (COGO)

REVISIONS		
DATE	NAME	NO.
DEC. 2005	LEWIS H. CONLEY, JR.	21212

TAX MAP
TOWNSHIP OF MIDDLE

CAPE MAY COUNTY, NEW JERSEY

SCALE: 1" = 200' DATE: APRIL, 2004

LEWIS H. CONLEY JR.
NEW JERSEY LICENSED LAND SURVEYOR NO. 21212
van note–harvey associates, p.c.
CONSULTING ENGINEERS, PLANNERS, LAND SURVEYORS
211 N. MAIN STREET CAPE MAY COURT HOUSE, N.J. 08210

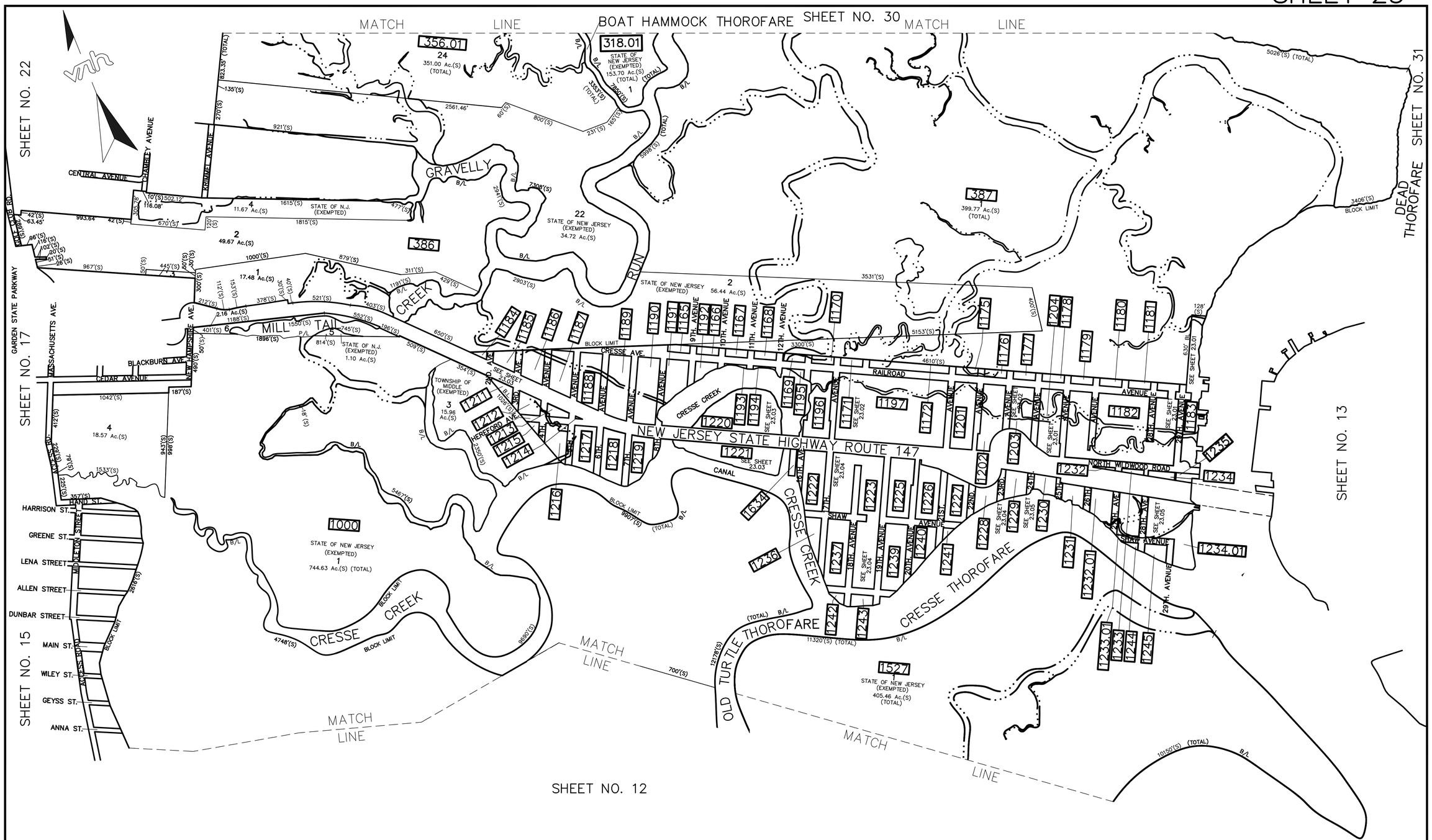

REVISIONS		
DATE	NAME	NO.
DEC. 2005	LEWIS H. CONLEY, JR.	21212
NOV. 2006	LEWIS H. CONLEY, JR.	21212

THIS TAX MAP HAS BEEN DRAWN USING COMPUTER AIDED DRAFTING/ DESIGN (CAD/D) AND COORDINATE GEOMETRY (COGO)

TAX MAP
TOWNSHIP OF MIDDLE
CAPE MAY COUNTY, NEW JERSEY

SCALE: 1" = 400' DATE: APRIL, 2004

LEWIS H. CONLEY JR.
NEW JERSEY LICENSED LAND SURVEYOR NO. 21212
van note–harvey associates, p.c.
CONSULTING ENGINEERS, PLANNERS, LAND SURVEYORS
211 N. MAIN STREET CAPE MAY COURT HOUSE, N.J. 08210

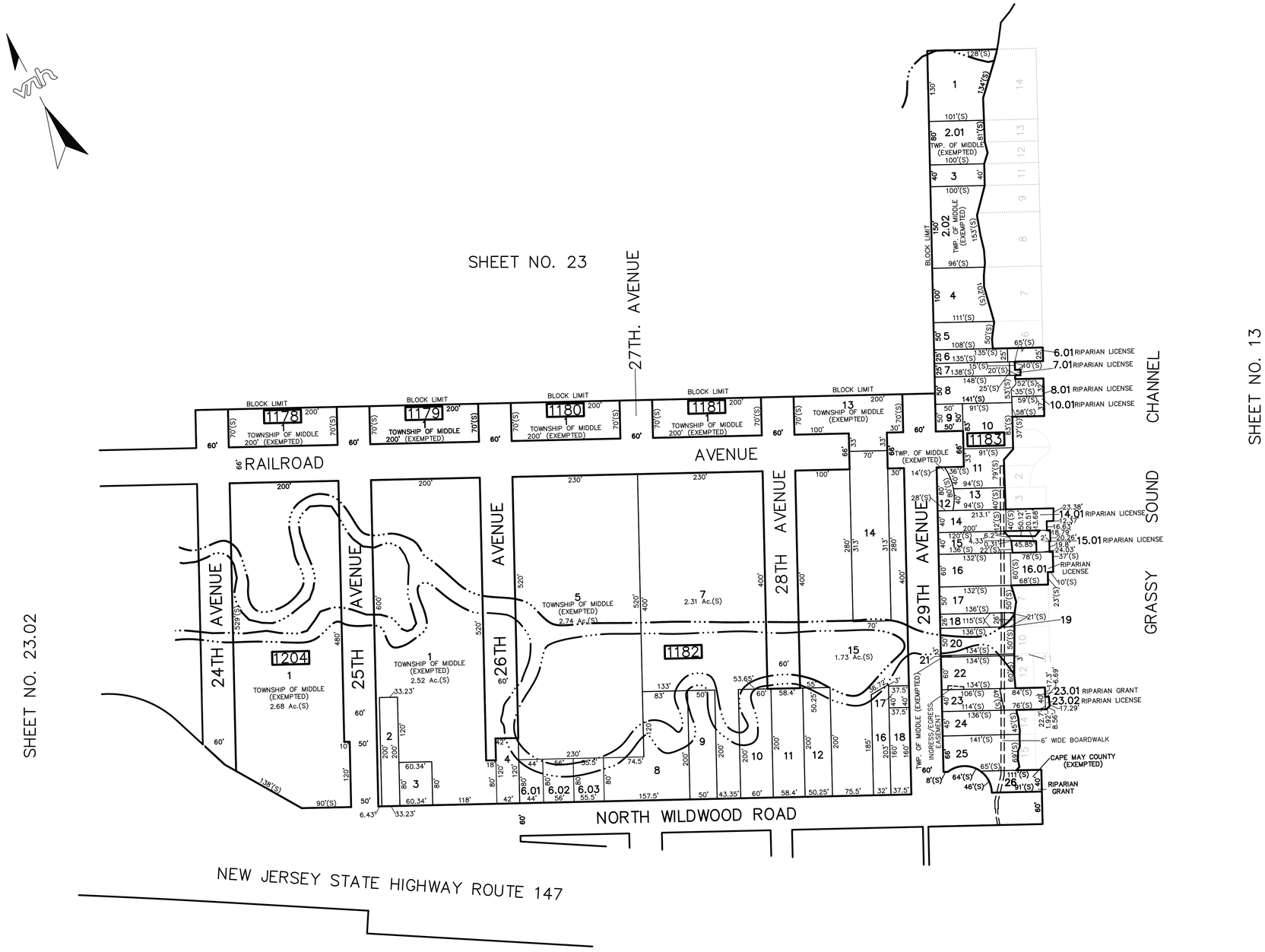

THIS TAX MAP HAS BEEN DRAWN USING COMPUTER AIDED DRAFTING/ DESIGN (CAD/D) AND COORDINATE GEOMETRY (COGO)

REVISIONS		
DATE	NAME	NO.
DEC. 2005	LEWIS H. CONLEY, JR.	21212
NOV. 2006	LEWIS H. CONLEY, JR.	21212
NOV. 2007	LEWIS H. CONLEY, JR.	21212
NOV. 2008	LEWIS H. CONLEY, JR.	21212
NOV. 2009	LEWIS H. CONLEY, JR.	21212

TAX MAP
TOWNSHIP OF MIDDLE

CAPE MAY COUNTY, NEW JERSEY

SCALE: 1" = 100' DATE: APRIL, 2004

LEWIS H. CONLEY JR.
NEW JERSEY LICENSED LAND SURVEYOR NO. 21212
van note–harvey associates, p.c.
CONSULTING ENGINEERS, PLANNERS, LAND SURVEYORS
211 N. MAIN STREET CAPE MAY COURT HOUSE, N.J. 08210

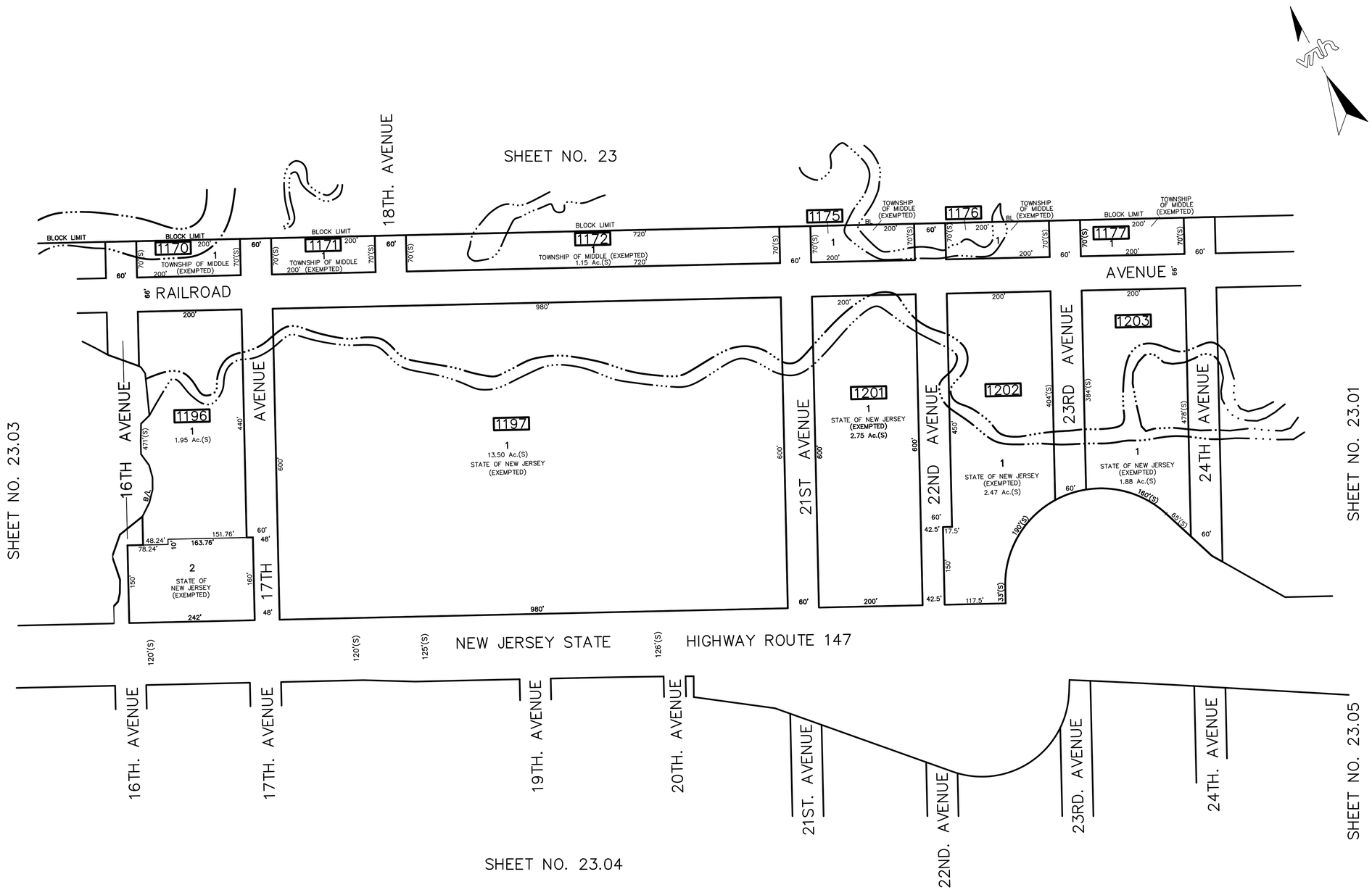

THIS TAX MAP HAS BEEN DRAWN USING COMPUTER AIDED DRAFTING/ DESIGN (CAD/D) AND COORDINATE GEOMETRY (COGO)

REVISIONS		
DATE	NAME	NO.
DEC. 2005	LEWIS H. CONLEY, JR.	21212

TAX MAP
TOWNSHIP OF MIDDLE
CAPE MAY COUNTY, NEW JERSEY

SCALE: 1" = 100' DATE: APRIL, 2004

LEWIS H. CONLEY JR.
NEW JERSEY LICENSED LAND SURVEYOR NO. 21212
van note–harvey associates, p.c.
CONSULTING ENGINEERS, PLANNERS, LAND SURVEYORS
211 N. MAIN STREET CAPE MAY COURT HOUSE, N.J. 08210

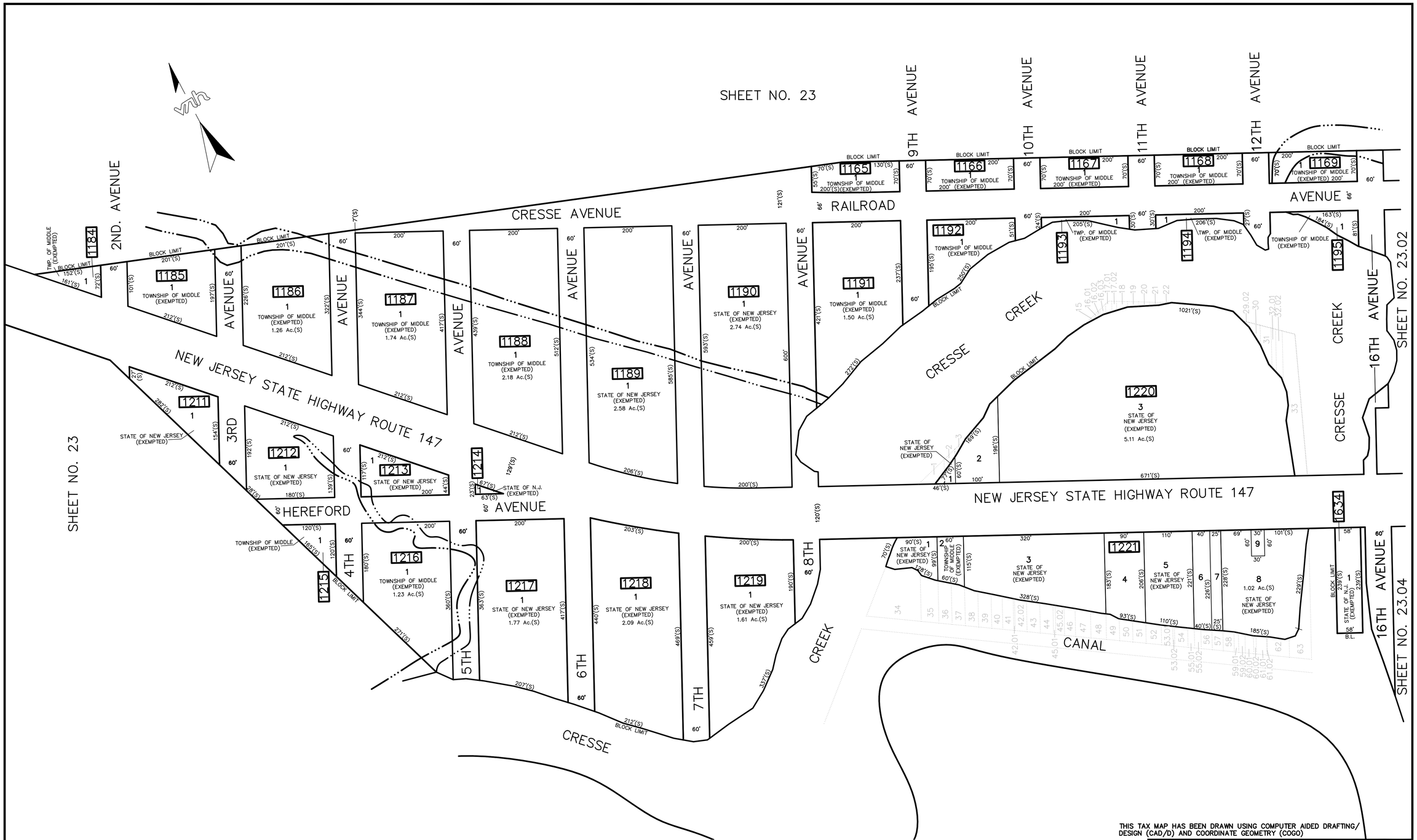

THIS TAX MAP HAS BEEN DRAWN USING COMPUTER AIDED DRAFTING/ DESIGN (CAD/D) AND COORDINATE GEOMETRY (COGO)

REVISIONS		
DATE	NAME	NO.
DEC. 2005	LEWIS H. CONLEY, JR.	21212

TAX MAP
TOWNSHIP OF MIDDLE
CAPE MAY COUNTY, NEW JERSEY

SCALE: 1" = 100' DATE: APRIL, 2004

LEWIS H. CONLEY JR.
NEW JERSEY LICENSED LAND SURVEYOR NO. 21212
van note–harvey associates, p.c.
CONSULTING ENGINEERS, PLANNERS, LAND SURVEYORS
211 N. MAIN STREET CAPE MAY COURT HOUSE, N.J. 08210

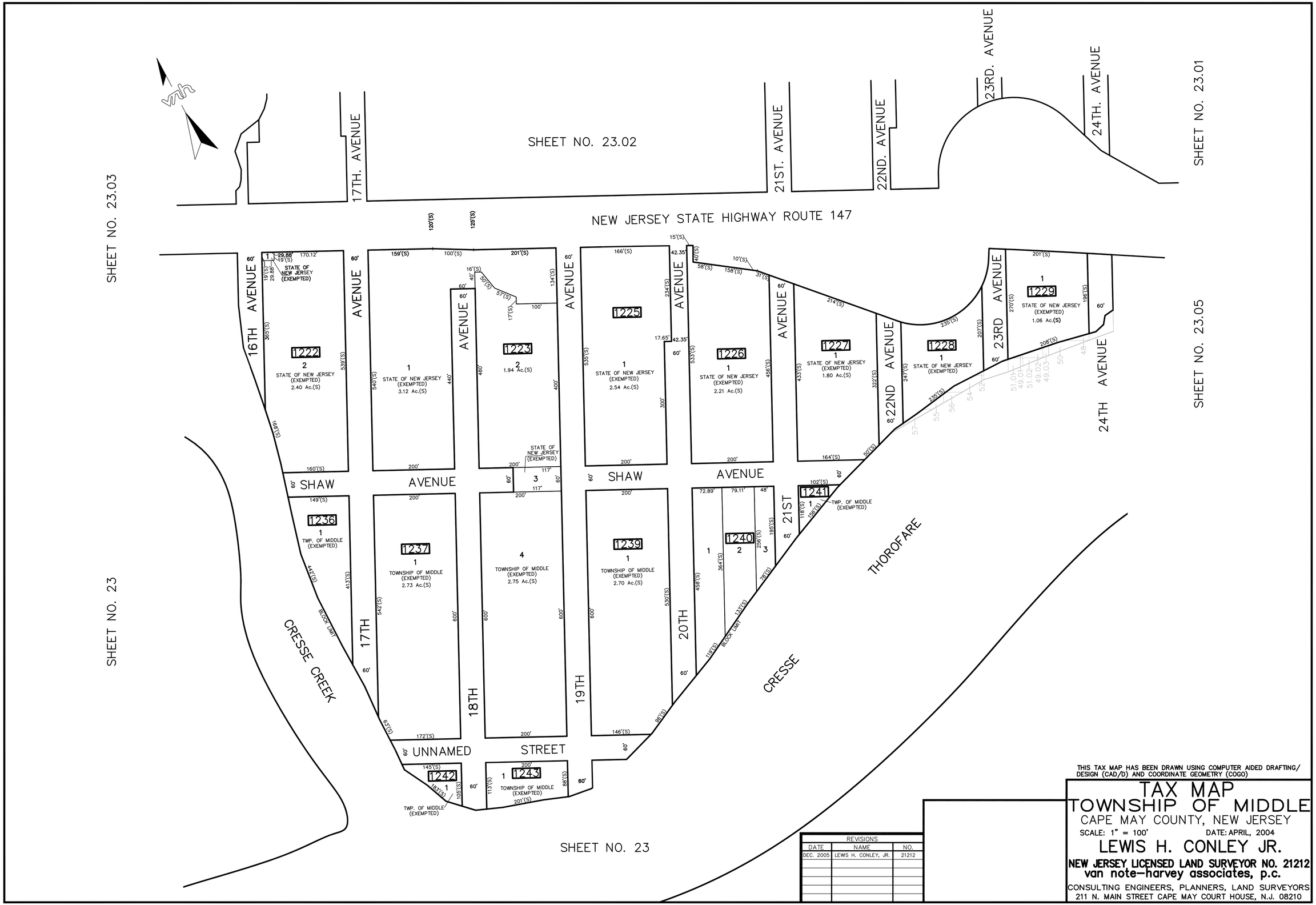

THIS TAX MAP HAS BEEN DRAWN USING COMPUTER AIDED DRAFTING/ DESIGN (CAD/D) AND COORDINATE GEOMETRY (COGO)

REVISIONS		
DATE	NAME	NO.
DEC. 2005	LEWIS H. CONLEY, JR.	21212

TAX MAP
TOWNSHIP OF MIDDLE
CAPE MAY COUNTY, NEW JERSEY

SCALE: 1" = 100' DATE: APRIL, 2004

LEWIS H. CONLEY JR.

NEW JERSEY LICENSED LAND SURVEYOR NO. 21212

van note–harvey associates, p.c.

CONSULTING ENGINEERS, PLANNERS, LAND SURVEYORS
211 N. MAIN STREET CAPE MAY COURT HOUSE, N.J. 08210

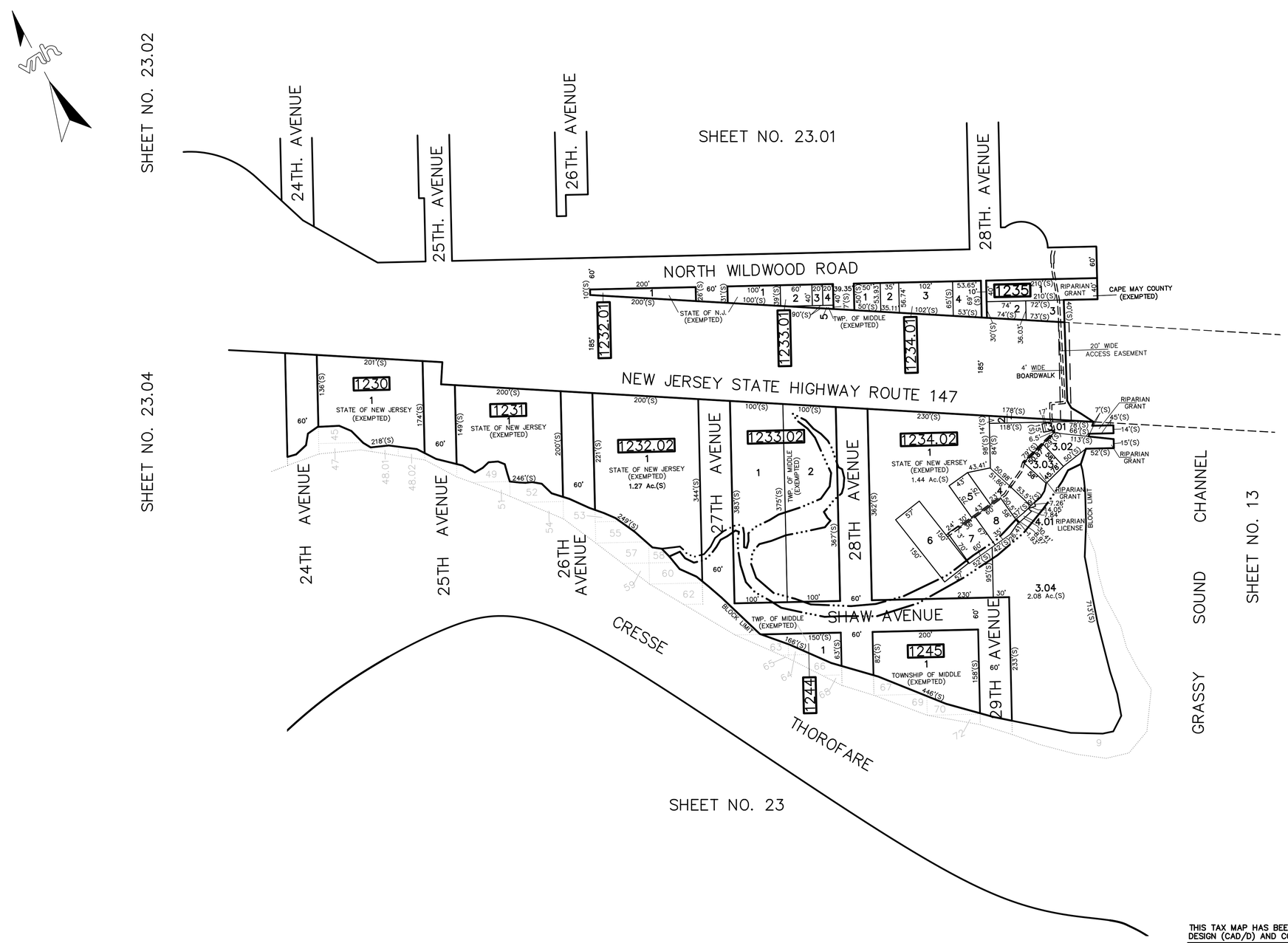

THIS TAX MAP HAS BEEN DRAWN USING COMPUTER AIDED DRAFTING/ DESIGN (CAD/D) AND COORDINATE GEOMETRY (COGO)

REVISIONS		
DATE	NAME	NO.
DEC. 2005	LEWIS H. CONLEY, JR.	21212

TAX MAP
TOWNSHIP OF MIDDLE
CAPE MAY COUNTY, NEW JERSEY

SCALE: 1" = 100' DATE: APRIL, 2004

LEWIS H. CONLEY JR.
NEW JERSEY LICENSED LAND SURVEYOR NO. 21212
van note–harvey associates, p.c.
CONSULTING ENGINEERS, PLANNERS, LAND SURVEYORS
211 N. MAIN STREET CAPE MAY COURT HOUSE, N.J. 08210

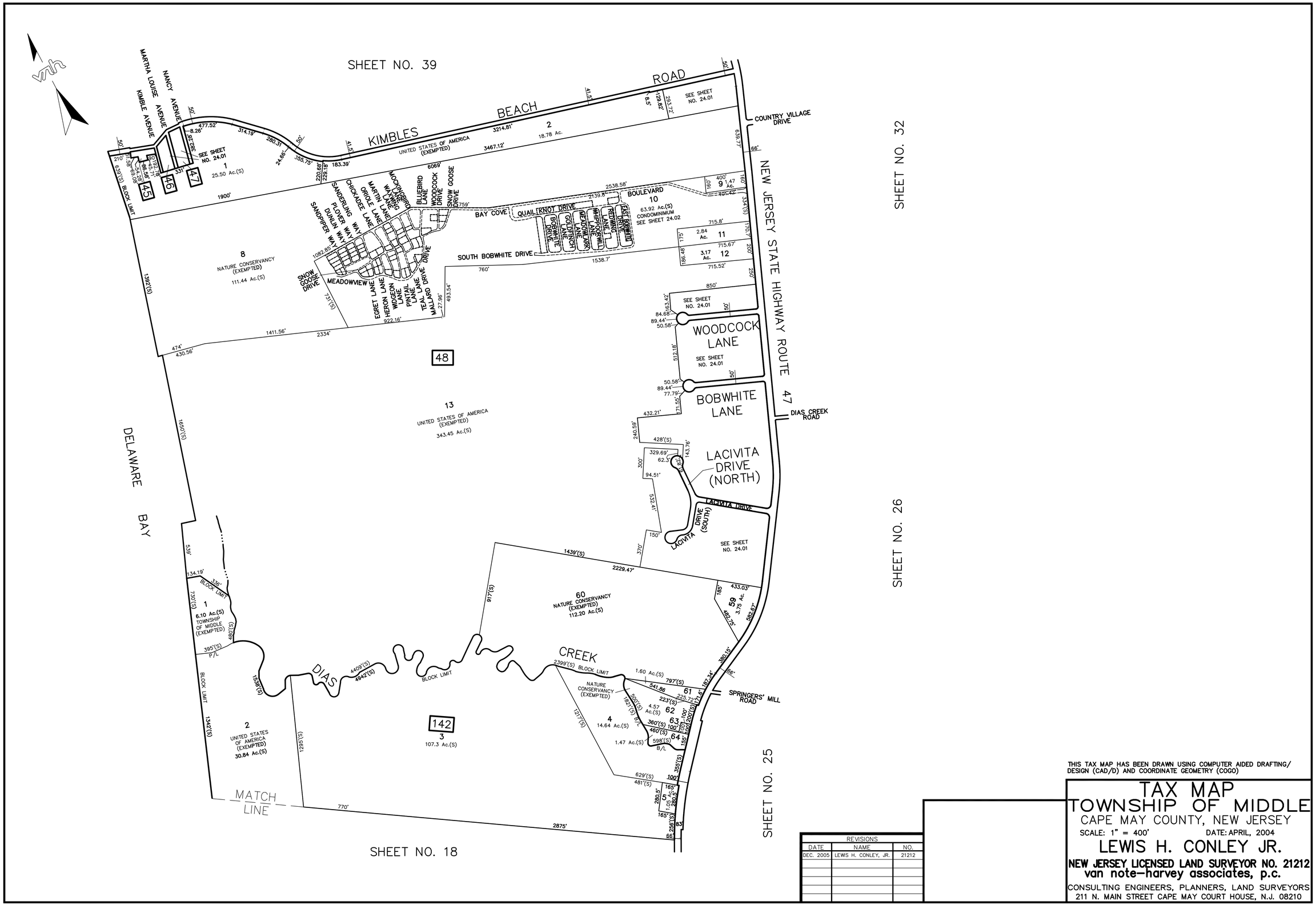

THIS TAX MAP HAS BEEN DRAWN USING COMPUTER AIDED DRAFTING/ DESIGN (CAD/D) AND COORDINATE GEOMETRY (COGO)

REVISIONS		
DATE	NAME	NO.
DEC. 2005	LEWIS H. CONLEY, JR.	21212

TAX MAP
TOWNSHIP OF MIDDLE
CAPE MAY COUNTY, NEW JERSEY

SCALE: 1" = 400' DATE: APRIL, 2004

LEWIS H. CONLEY JR.

NEW JERSEY LICENSED LAND SURVEYOR NO. 21212

van note–harvey associates, p.c.

CONSULTING ENGINEERS, PLANNERS, LAND SURVEYORS
211 N. MAIN STREET CAPE MAY COURT HOUSE, N.J. 08210

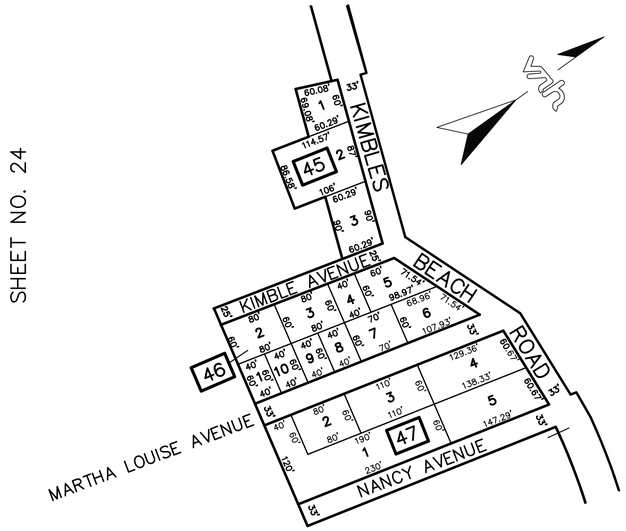

SHEET NO. 24

SHEET NO. 39

SCALE: 1" = 100'

SHEET NO. 24

SHEET NO. 24

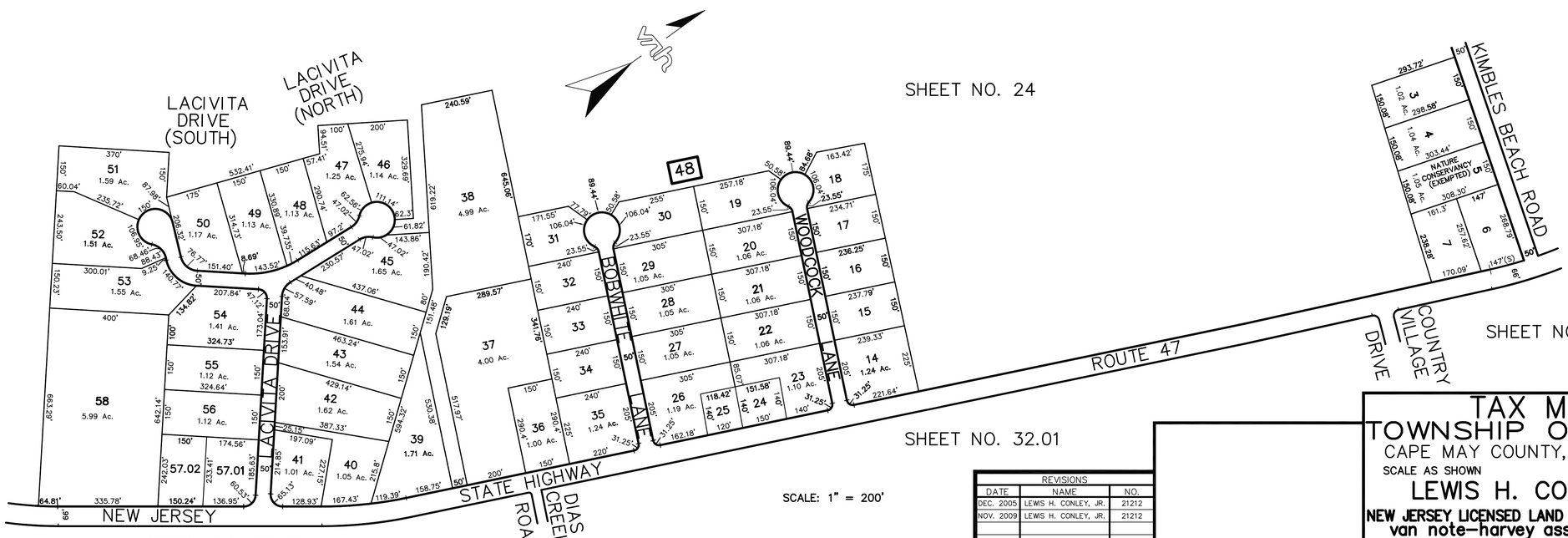

SHEET NO. 26.01

SHEET NO. 32.01

SHEET NO. 32.02

SHEET NO. 24

SHEET NO. 39

SCALE: 1" = 200'

THIS TAX MAP HAS BEEN DRAWN USING COMPUTER AIDED DRAFTING/ DESIGN (CAD/D) AND COORDINATE GEOMETRY (COGO)

REVISIONS		
DATE	NAME	NO.
DEC. 2005	LEWIS H. CONLEY, JR.	21212
NOV. 2009	LEWIS H. CONLEY, JR.	21212

TAX MAP
TOWNSHIP OF MIDDLE
CAPE MAY COUNTY, NEW JERSEY

SCALE AS SHOWN — DATE: APRIL, 2004

LEWIS H. CONLEY JR.
NEW JERSEY LICENSED LAND SURVEYOR NO. 21212
van note–harvey associates, p.c.
CONSULTING ENGINEERS, PLANNERS, LAND SURVEYORS
211 N. MAIN STREET CAPE MAY COURT HOUSE, N.J. 08210

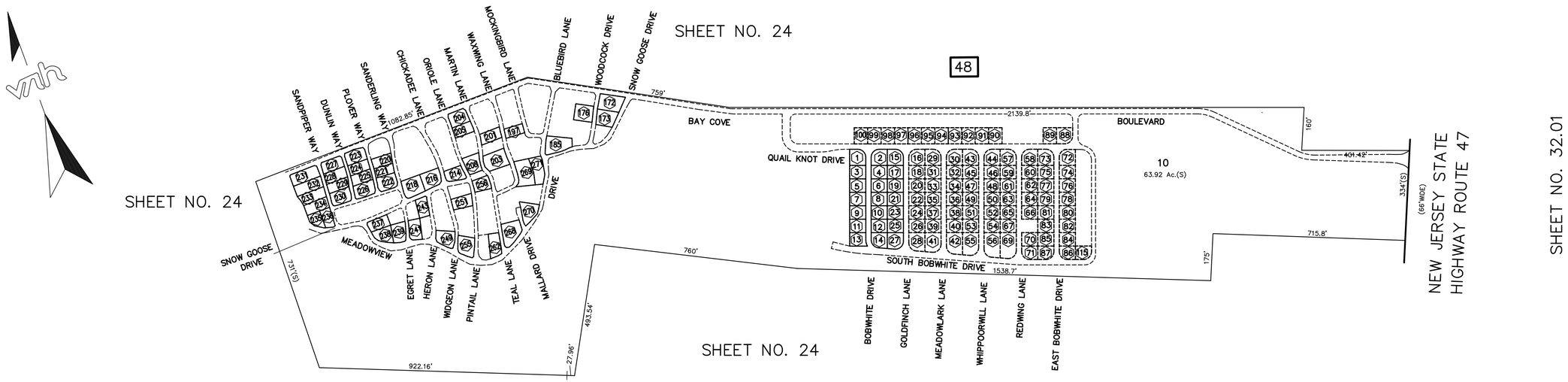

SCALE: 1" = 200'

BAY COVE RESORT

BLOCK NUMBER	LOT NUMBER	UNIT NUMBER	QUALIFIER	SQ.FT.
48	10	1	C0001	2,507
		3	C0003	3,000
		5	C0005	3,000
		7	C0007	3,000
		9	C0009	3,000
		11	C0011	3,000
		13	C0013	3,045
		2	C0002	2,507
		4	C0004	3,000
		6	C0006	3,000
		8	C0008	3,000
		10	C0010	3,000
		12	C0012	3,000
		14	C0014	3,231
		15	C0015	2,507
		17	C0017	3,000
		19	C0019	3,000
		21	C0021	3,000
		23	C0023	3,000
		25	C0025	3,000
		27	C0027	3,456
		16	C0016	2,507
		18	C0018	3,000
		20	C0020	3,000
		22	C0022	3,000
		24	C0024	3,000
		26	C0026	3,000
		28	C0028	3,231
		29	C0029	2,507
		31	C0031	3,000
		33	C0033	3,000
		35	C0035	3,000
		37	C0037	3,000
		39	C0039	3,000
		41	C0041	3,456
		30	C0030	2,507
		32	C0032	3,000
		34	C0034	3,000
		36	C0036	3,000
		38	C0038	3,000
		40	C0040	3,000
		42	C0042	4,631
		43	C0043	2,507
		45	C0045	3,000
		47	C0047	3,000
		49	C0049	3,000
		51	C0051	3,000
		53	C0053	3,000
		55	C0055	4,856
		44	C0044	2,507
		46	C0046	3,000
		48	C0048	3,000
		50	C0050	3,000
		52	C0052	3,000
		54	C0054	3,000
		56	C0056	5,331

BLOCK NUMBER	LOT NUMBER	UNIT NUMBER	QUALIFIER	SQ.FT.
48	10	57	C0057	2,507
		59	C0059	3,000
		61	C0061	3,000
		63	C0063	3,000
		65	C0065	3,000
		67	C0067	3,000
		69	C0069	5,556
		58	C0058	2,507
		60	C0060	3,000
		62	C0062	3,000
		64	C0064	3,000
		66	C0066	3,000
		70	C0070	3,000
		71	C0071	2,550
		73	C0073	2,507
		75	C0075	3,000
		77	C0077	3,000
		79	C0079	3,000
		81	C0081	3,000
		83	C0083	3,000
		85	C0085	3,000
		87	C0087	2,807
		72	C0072	3,464
		74	C0074	3,000
		76	C0076	3,000
		78	C0078	3,000
		80	C0080	3,000
		82	C0082	3,000
		84	C0084	3,000
		86	C0086	2,807
		88	C0088	2,507
		89	C0089	3,000
		90	C0090	3,000
		91	C0091	3,000
		92	C0092	3,000
		93	C0093	3,000
		94	C0094	3,000
		95	C0095	3,000
		96	C0096	3,000
		97	C0097	3,000
		98	C0098	3,000
		99	C0099	3,000
		100	C0100	3,000
		115	C0115	2,807
		172	C0172	5,133
		173	C0173	4,164
		176	C0176	4,103
		185	C0185	5,158
		197	C0197	2,513
		201	C0201	3,161
		203	C0203	5,383
		204	C0204	3,711
		205	C0205	2,973
		208	C0208	3,778
		214	C0214	3,280
		216	C0216	4,321

BLOCK NUMBER	LOT NUMBER	UNIT NUMBER	QUALIFIER	SQ.FT.
48	10	218	C0218	5,024
		220	C0220	2,820
		221	C0221	2,516
		222	C0222	3,851
		223	C0223	3,714
		224	C0224	2,981
		225	C0225	3,114
		226	C0226	4,009
		227	C0227	3,443
		228	C0228	3,331
		229	C0229	2,891
		230	C0230	3,796
		231	C0231	4,717
		232	C0232	4,334
		233	C0233	3,785
		234	C0234	3,618
		235	C0235	2,490
		236	C0236	2,669
		237	C0237	3,190
		238	C0238	3,485
		239	C0239	3,614
		241	C0241	3,409
		243	C0243	2,975
		249	C0249	3,808
		251	C0251	3,286
		255	C0255	4,183
		256	C0256	2,959
		262	C0262	3,627
		268	C0268	5,276
		269	C0269	5,784
		270	C0270	4,057
		271	C0271	4,179

LEGEND

(2) = QUALIFIER C0002

REVISIONS		
DATE	NAME	NO.

THIS TAX MAP HAS BEEN DRAWN USING COMPUTER AIDED DRAFTING/ DESIGN (CAD/D) AND COORDINATE GEOMETRY (COGO)

TAX MAP
TOWNSHIP OF MIDDLE
CAPE MAY COUNTY, NEW JERSEY

SCALE AS SHOWN DATE: APRIL, 2004

LEWIS H. CONLEY JR.

NEW JERSEY LICENSED LAND SURVEYOR NO. 21212

van note–harvey associates, p.c.

CONSULTING ENGINEERS, PLANNERS, LAND SURVEYORS
211 N. MAIN STREET CAPE MAY COURT HOUSE, N.J. 08210

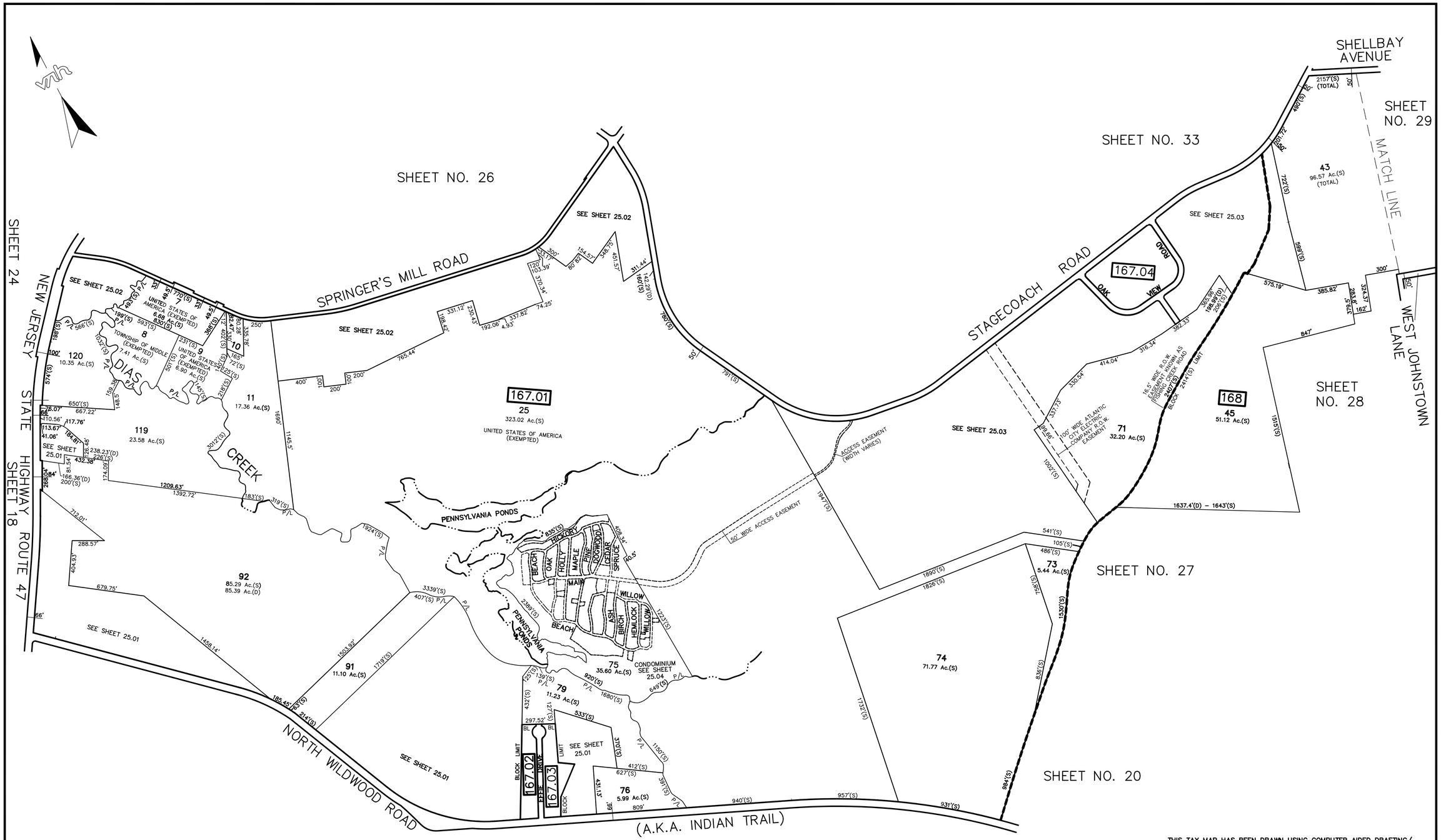

THIS TAX MAP HAS BEEN DRAWN USING COMPUTER AIDED DRAFTING/ DESIGN (CAD/D) AND COORDINATE GEOMETRY (COGO)

TAX MAP
TOWNSHIP OF MIDDLE

CAPE MAY COUNTY, NEW JERSEY

SCALE: 1" = 400' DATE: APRIL, 2004

LEWIS H. CONLEY JR.

NEW JERSEY LICENSED LAND SURVEYOR NO. 21212

van note–harvey associates, p.c.

CONSULTING ENGINEERS, PLANNERS, LAND SURVEYORS
211 N. MAIN STREET CAPE MAY COURT HOUSE, N.J. 08210

REVISIONS

DATE	NAME	NO.
DEC. 2005	LEWIS H. CONLEY, JR.	21212
NOV. 2006	LEWIS H. CONLEY, JR.	21212
NOV. 2008	LEWIS H. CONLEY, JR.	21212
DEC. 2010	LEWIS H. CONLEY, JR.	21212

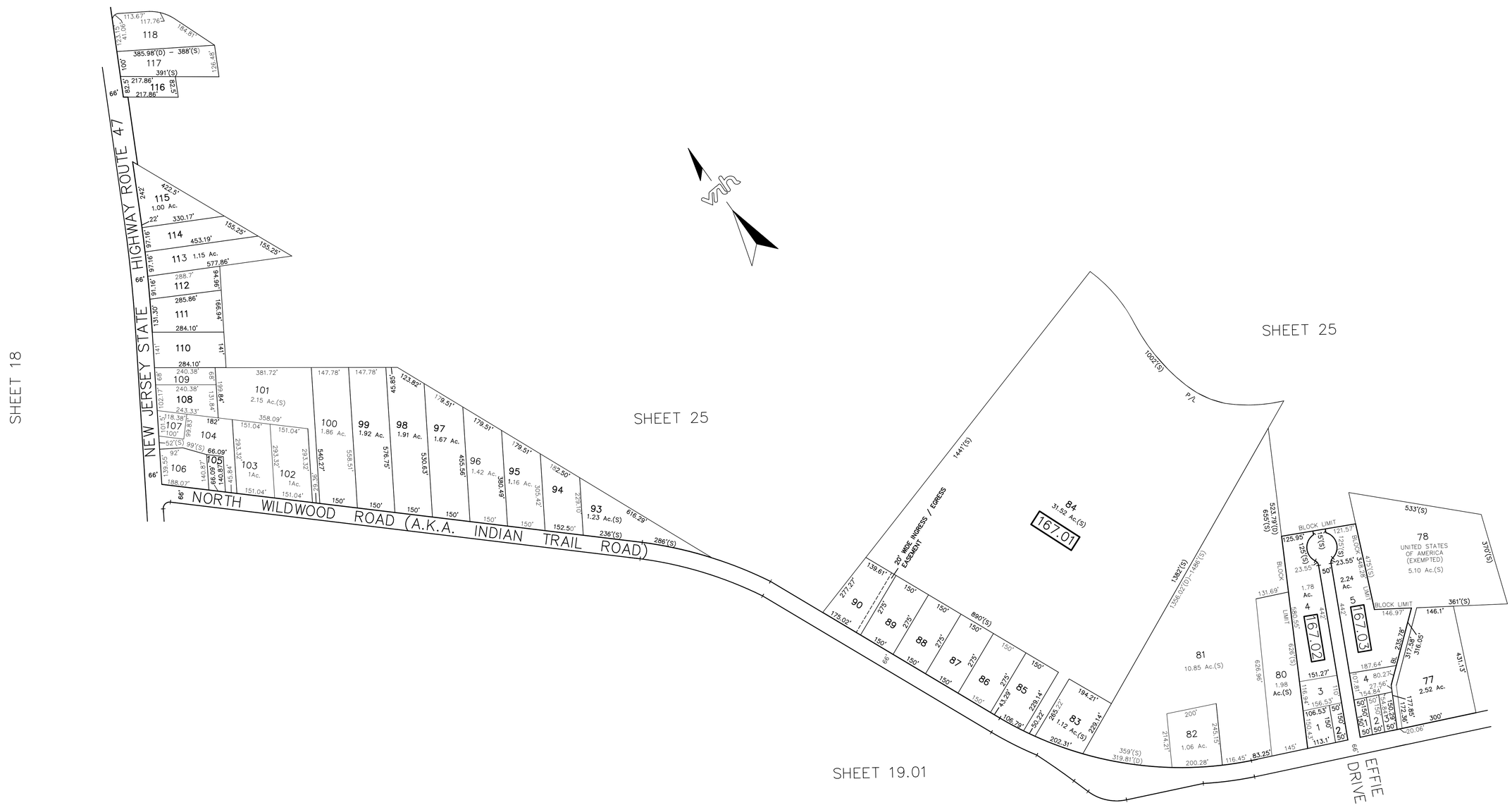

THIS TAX MAP HAS BEEN DRAWN USING COMPUTER AIDED DRAFTING/ DESIGN (CAD/D) AND COORDINATE GEOMETRY (COGO)

REVISIONS		
DATE	NAME	NO.
DEC. 2005	LEWIS H. CONLEY, JR.	21212
NOV. 2007	LEWIS H. CONLEY, JR.	21212
DEC. 2010	LEWIS H. CONLEY, JR.	21212

TAX MAP
TOWNSHIP OF MIDDLE
CAPE MAY COUNTY, NEW JERSEY

SCALE: 1" = 200' DATE: APRIL, 2004

LEWIS H. CONLEY JR.
NEW JERSEY LICENSED LAND SURVEYOR NO. 21212
van note–harvey associates, p.c.
CONSULTING ENGINEERS, PLANNERS, LAND SURVEYORS
211 N. MAIN STREET CAPE MAY COURT HOUSE, N.J. 08210

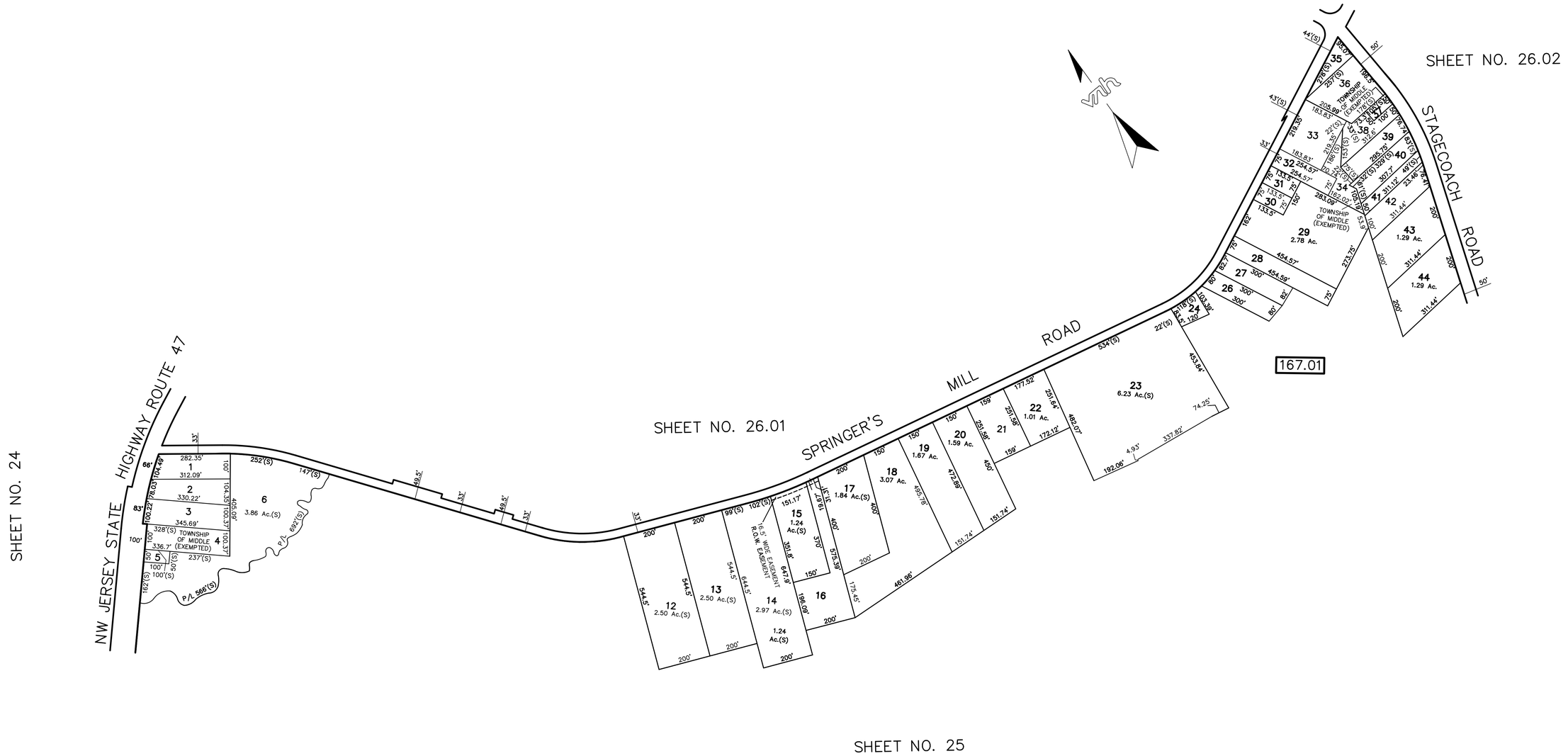

THIS TAX MAP HAS BEEN DRAWN USING COMPUTER AIDED DRAFTING/ DESIGN (CAD/D) AND COORDINATE GEOMETRY (COGO)

TAX MAP
TOWNSHIP OF MIDDLE

CAPE MAY COUNTY, NEW JERSEY

SCALE: 1" = 200' DATE: APRIL, 2004

LEWIS H. CONLEY JR.

NEW JERSEY LICENSED LAND SURVEYOR NO. 21212

van note–harvey associates, p.c.

CONSULTING ENGINEERS, PLANNERS, LAND SURVEYORS
211 N. MAIN STREET CAPE MAY COURT HOUSE, N.J. 08210

REVISIONS

DATE	NAME	NO.
NOV. 2007	LEWIS H. CONLEY, JR.	21212

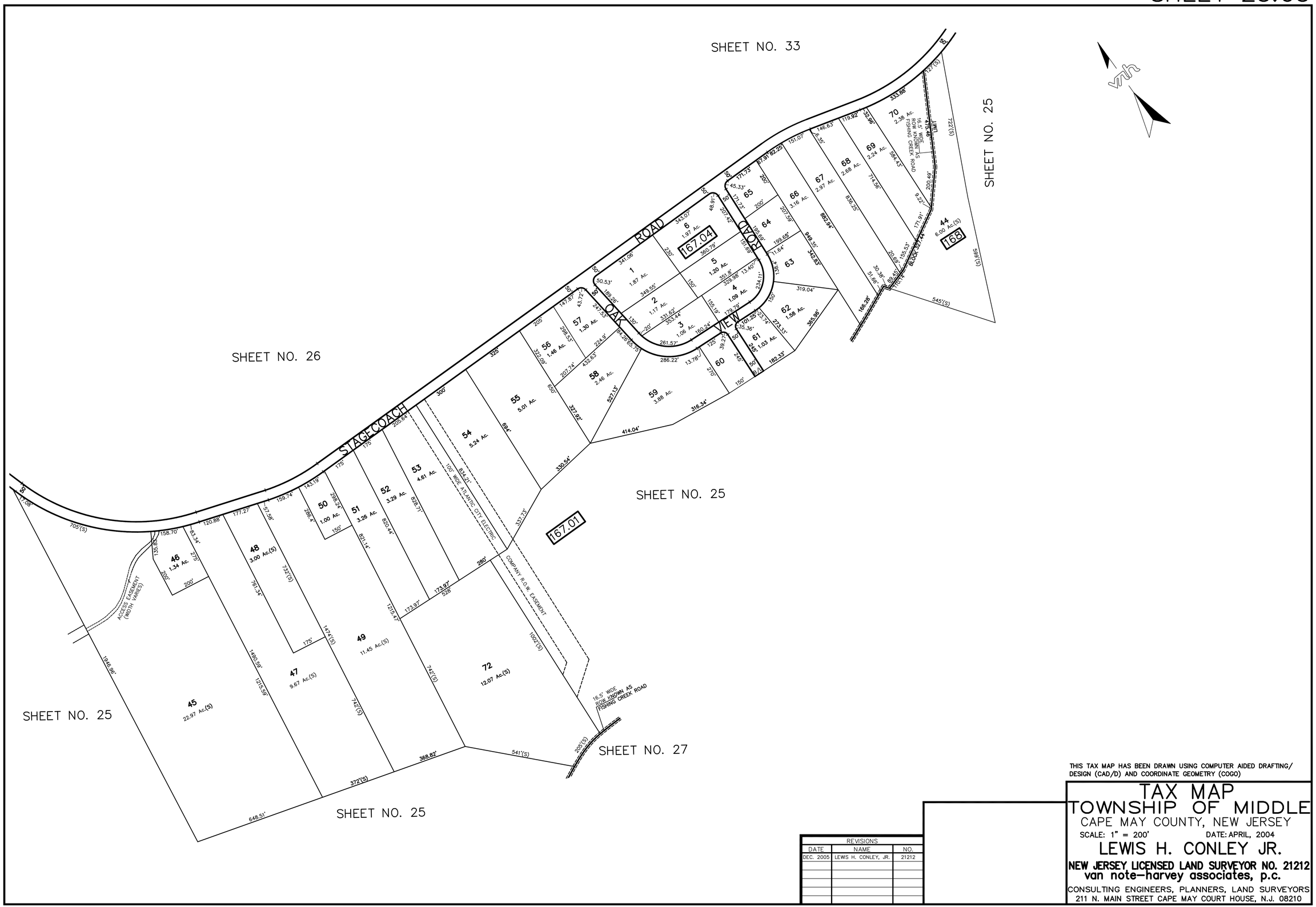

THIS TAX MAP HAS BEEN DRAWN USING COMPUTER AIDED DRAFTING/ DESIGN (CAD/D) AND COORDINATE GEOMETRY (COGO)

REVISIONS		
DATE	NAME	NO.
DEC. 2005	LEWIS H. CONLEY, JR.	21212

TAX MAP
TOWNSHIP OF MIDDLE
CAPE MAY COUNTY, NEW JERSEY

SCALE: 1" = 200' DATE: APRIL, 2004

LEWIS H. CONLEY JR.
NEW JERSEY LICENSED LAND SURVEYOR NO. 21212
van note–harvey associates, p.c.
CONSULTING ENGINEERS, PLANNERS, LAND SURVEYORS
211 N. MAIN STREET CAPE MAY COURT HOUSE, N.J. 08210

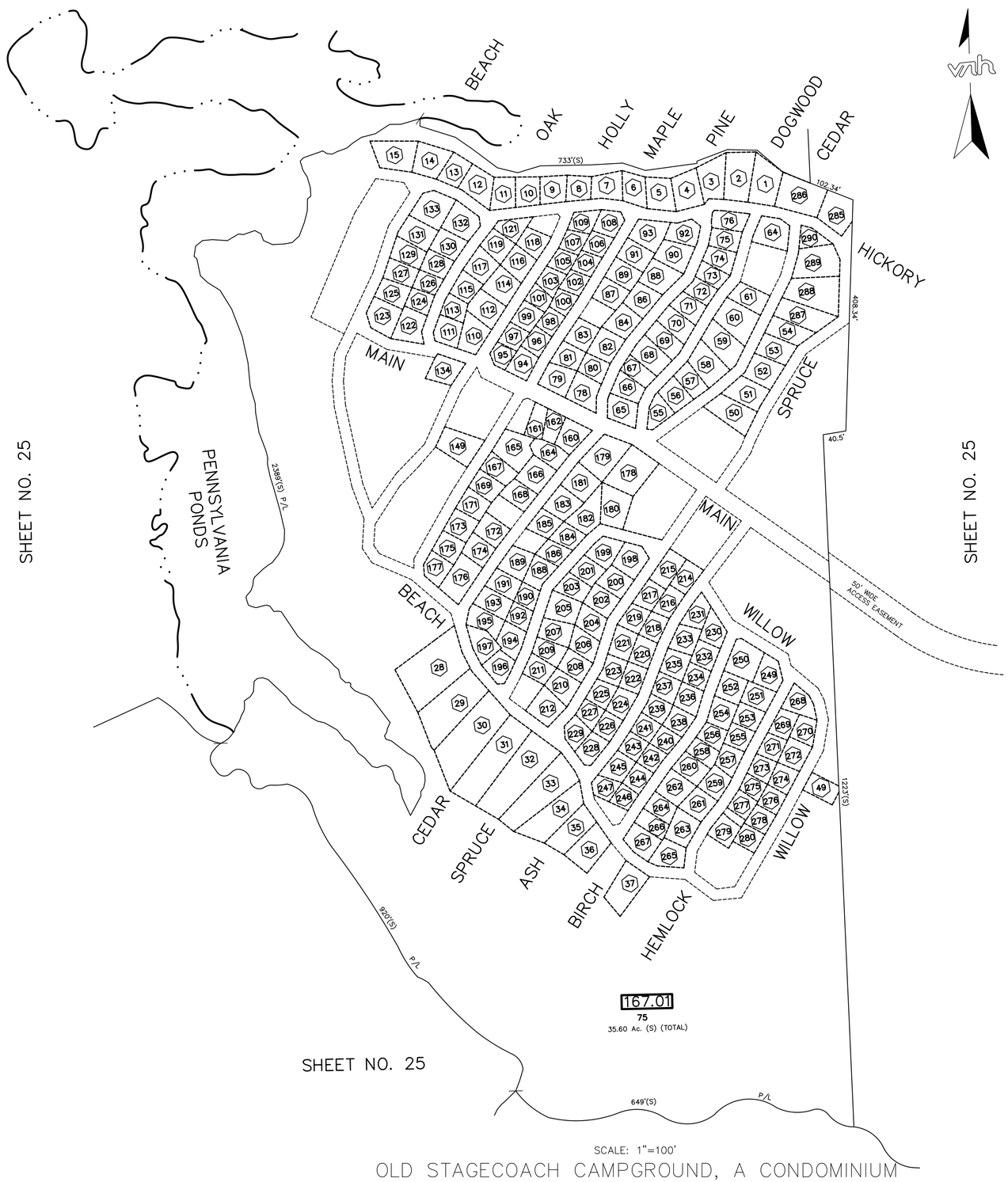

BLOCK No.	LOT No.	QUALIFIER	UNIT No.	SQ.FT.
		C0001	3	3810
		C0002	4	4103
		C0003	5	3154
		C0004	6	3097
		C0005	7	2750
		C0006	8	2253
		C0007	9	2491
		C0008	10	1891
		C0009	11	2231
		C0010	12	2222
		C0011	14	2330
		C0012	15	2678
		C0013	16	2130
		C0014	17	3036
		C0015	18	3599
		C0028	31	9938
		C0029	32	7917
		C0030	33	9741
		C0031	34	8359
		C0032	35	9037
		C0033	36	7176
		C0034	37	5267
		C0035	38	3535
		C0036	39	3589
		C0037	40	3785
		C0049	52	2020
		C0050	100	3444
		C0051	101	2888
		C0052	102	2723
		C0054	104	2471
		C0055	200	1787
		C0056	201	2095
		C0057	202	1994
		C0058	203	3189
		C0059	204	3423
		C0060	205	3781
		C0061	206	2306
		C0064	209	2829
		C0065	300	2333
		C0066	301	2015
		C0067	302	1782
		C0068	303	2679
		C0069	304	2259
		C0070	305	2300
		C0071	306	2009
167.01	75	C0072	307	1614
		C0073	308	1623
		C0074	309	1902
		C0075	310	1851
		C0076	311	1978
		C0078	400	2681
		C0079	401	2505
		C0080	402	1806
		C0081	403	1953
		C0082	404	2449
		C0083	405	2173
		C0084	406	2421
		C0086	408	2401
		C0087	409	2194
		C0088	410	2763
		C0089	411	2186
		C0090	412	2644
		C0091	413	2235
		C0092	414	2169
		C0093	415	2763
		C0094	500	1983
		C0095	501	1372
		C0096	502	1624
		C0097	503	1588
		C0098	504	1466
		C0099	505	1870
		C0100	506	1456
		C0101	507	1379
		C0102	508	1504
		C0103	509	1681
		C0104	510	1508
		C0105	511	1446
		C0106	512	1569
		C0107	513	1505
		C0108	514	1900
		C0109	515	1683
		C0110	600	2653
		C0111	601	2123
		C0112	602	2714
		C0113	603	1593
		C0114	604	2713
		C0115	605	1903
		C0116	606	2286
		C0117	607	2346
		C0118	608	1981
		C0119	609	2072
		C0121	611	1752
		C0122	700	2717
		C0123	701	2869
		C0124	702	1590
		C0125	703	2148
		C0126	704	1471
		C0127	705	1998
		C0128	706	1878
		C0129	707	2172
		C0130	708	2239
		C0131	709	2591
		C0132	710	2899
		C0133	711	3413
		C0134	800	2338
		C0149	900	3362
		C0160	1000	2297
		C0161	1001	1679
		C0162	1002	1585
		C0164	1004	2111

BLOCK No.	LOT No.	QUALIFIER	UNIT No.	SQ.FT.
		C0165	1005	3496
		C0166	1006	2693
		C0167	1007	2053
		C0168	1008	2071
		C0169	1009	2002
		C0171	1011	2043
		C0172	1012	2220
		C0173	1013	2148
		C0174	1014	2020
		C0175	1015	2006
		C0176	1016	3483
		C0177	1017	1992
		C0178	1100	4639
		C0179	1101	3984
		C0180	1102	3317
		C0181	1103	2688
		C0182	1104	2903
		C0183	1105	2484
		C0184	1106	1789
		C0185	1107	1919
		C0186	1108	1689
		C0188	1110	2077
		C0189	1111	2382
		C0190	1112	1397
		C0191	1113	2069
		C0192	1114	1545
		C0193	1115	2306
		C0194	1116	2231
		C0195	1117	2222
		C0196	1118	2067
		C0197	1119	2229
		C0198	1200	2605
		C0199	1201	2321
		C0200	1202	2161
		C0201	1203	1912
		C0202	1204	2184
		C0203	1205	1982
		C0204	1206	2131
		C0205	1207	2647
		C0206	1208	2066
		C0207	1209	2259
		C0208	1210	2063
		C0209	1211	1933
		C0210	1212	2304
		C0211	1213	1878
167.01	75	C0212	1204	2734
		C0214	1300	1860
		C0215	1301	2291
		C0216	1302	1765
		C0217	1303	1781
		C0218	1304	1700
		C0219	1305	1799
		C0220	1306	1870
		C0221	1307	2106
		C0222	1308	1800
		C0223	1309	1831
		C0224	1310	1845
		C0225	1311	1761
		C0226	1312	1616
		C0227	1313	1587
		C0228	1314	1964
		C0229	1315	1766
		C0230	1400	1983
		C0231	1401	1923
		C0232	1402	1802
		C0233	1403	2056
		C0234	1404	1559
		C0235	1405	2064
		C0236	1406	2007
		C0237	1407	1894
		C0238	1408	1794
		C0239	1409	1687
		C0240	1410	1550
		C0241	1411	1602
		C0242	1412	1517
		C0243	1413	1607
		C0244	1414	1646
		C0245	1415	2044
		C0246	1416	1359
		C0247	1417	1543
		C0249	1500	2256
		C0250	1501	3325
		C0251	1502	2066
		C0252	1503	2188
		C0253	1504	1842
		C0254	1505	2119
		C0255	1506	1721
		C0256	1507	1625
		C0257	1508	1803
		C0258	1509	1736
		C0259	1510	2083
		C0260	1511	2173
		C0261	1512	2282
		C0262	1513	2572
		C0263	1514	2578
		C0264	1515	1835
		C0265	1516	2368
		C0266	1517	1705
		C0267	1519	2516
		C0268	1600	2173
		C0269	1601	1765
		C0270	1602	1743
		C0271	1603	1841
		C0272	1604	2150
		C0273	1605	1837
		C0274	1606	1823
		C0275	1607	1347
		C0276	1608	1580
		C0277	1609	1548
		C0278	1610	1641
		C0279	1611	1473
		C0280	1612	1619

THIS TAX MAP HAS BEEN DRAWN USING COMPUTER AIDED DRAFTING/ DESIGN (CAD/D) AND COORDINATE GEOMETRY (COGO)

LEGEND

(2) = QUALIFIER C0002

REVISIONS		
DATE	NAME	NO.
DEC. 2005	LEWIS H. CONLEY, JR.	21212

TAX MAP
TOWNSHIP OF MIDDLE

CAPE MAY COUNTY, NEW JERSEY

SCALE: 1" = 100' DATE: APRIL, 2004

LEWIS H. CONLEY JR.

NEW JERSEY LICENSED LAND SURVEYOR NO. 21212

van note–harvey associates, p.c.

CONSULTING ENGINEERS, PLANNERS, LAND SURVEYORS

211 N. MAIN STREET CAPE MAY COURT HOUSE, N.J. 08210

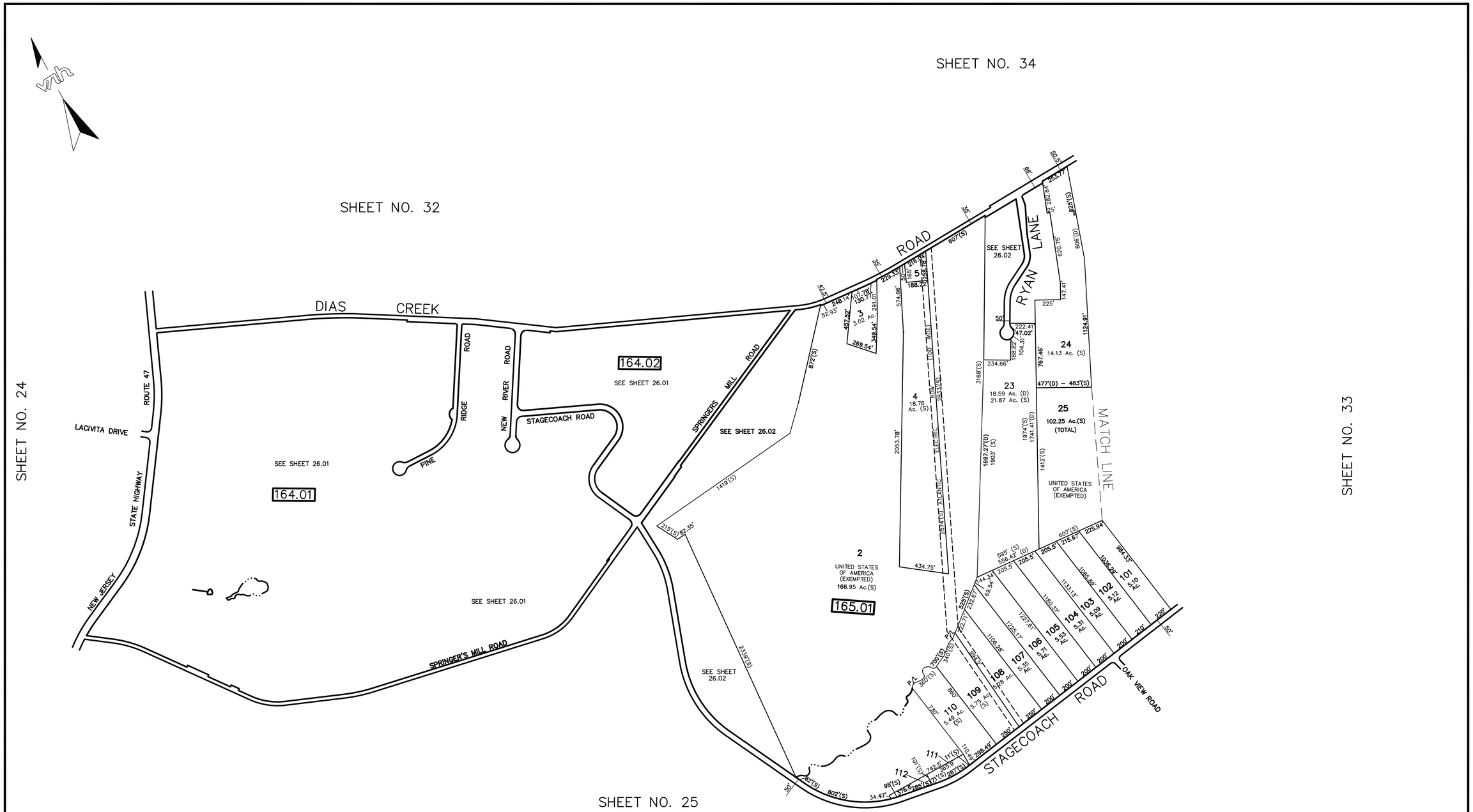

THIS TAX MAP HAS BEEN DRAWN USING COMPUTER AIDED DRAFTING/ DESIGN (CAD/D) AND COORDINATE GEOMETRY (COGO)

REVISIONS		
DATE	NAME	NO.
DEC. 2005	LEWIS H. CONLEY, JR.	21212
NOV. 2008	LEWIS H. CONLEY, JR.	21212

TAX MAP
TOWNSHIP OF MIDDLE
CAPE MAY COUNTY, NEW JERSEY

SCALE: 1" = 400' DATE: APRIL, 2004

LEWIS H. CONLEY JR.
NEW JERSEY LICENSED LAND SURVEYOR NO. 21212
van note–harvey associates, p.c.
CONSULTING ENGINEERS, PLANNERS, LAND SURVEYORS
211 N. MAIN STREET CAPE MAY COURT HOUSE, N.J. 08210

THIS TAX MAP HAS BEEN DRAWN USING COMPUTER AIDED DRAFTING/ DESIGN (CAD/D) AND COORDINATE GEOMETRY (COGO)

REVISIONS		
DATE	NAME	NO.
DEC. 2005	LEWIS H. CONLEY, JR.	21212
NOV. 2008	LEWIS H. CONLEY, JR.	21212
DEC. 2010	LEWIS H. CONLEY, JR.	21212

TAX MAP
TOWNSHIP OF MIDDLE
CAPE MAY COUNTY, NEW JERSEY

SCALE: 1" = 200' DATE: APRIL, 2004

LEWIS H. CONLEY JR.
NEW JERSEY LICENSED LAND SURVEYOR NO. 21212
van note–harvey associates, p.c.
CONSULTING ENGINEERS, PLANNERS, LAND SURVEYORS
211 N. MAIN STREET CAPE MAY COURT HOUSE, N.J. 08210

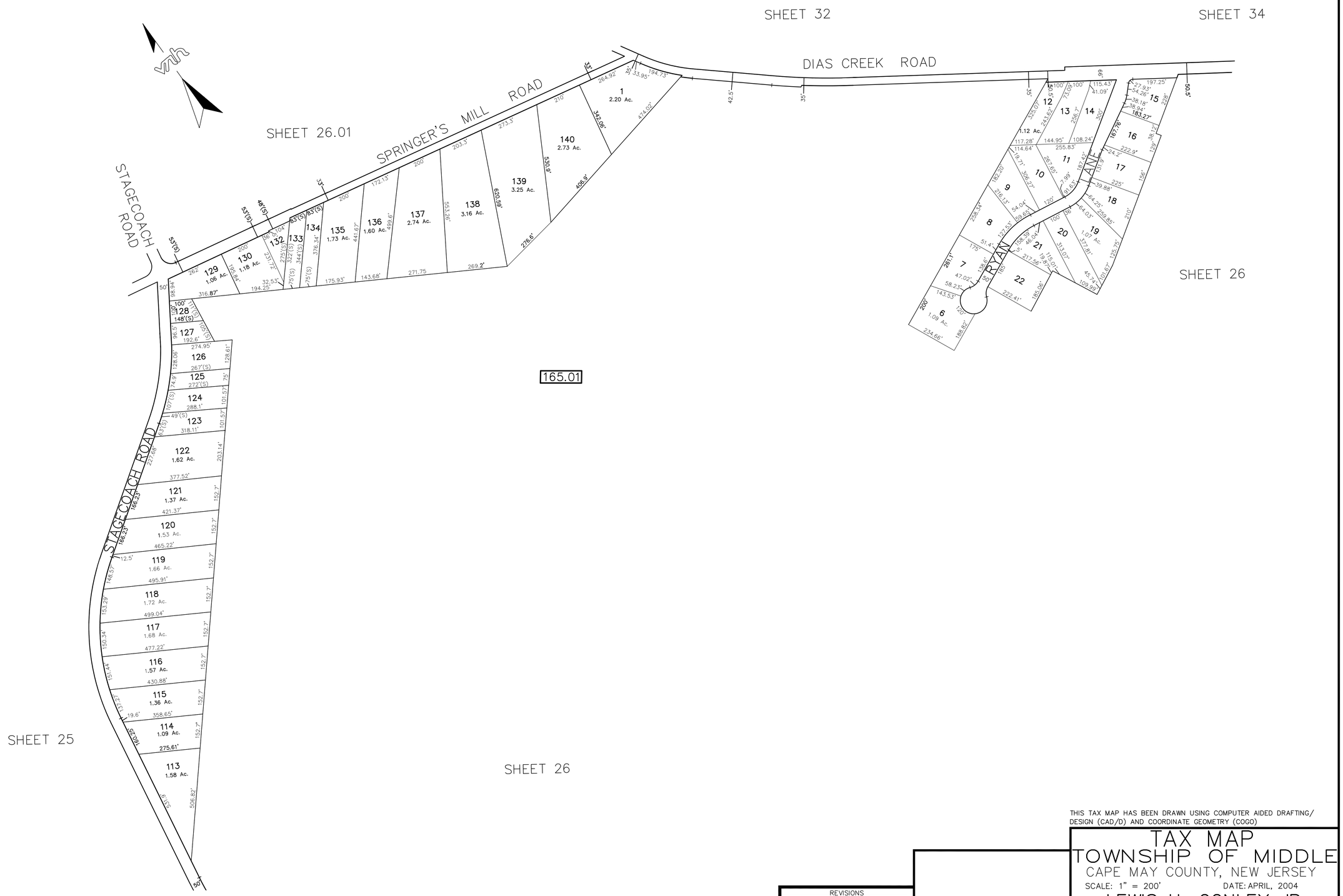

THIS TAX MAP HAS BEEN DRAWN USING COMPUTER AIDED DRAFTING/ DESIGN (CAD/D) AND COORDINATE GEOMETRY (COGO)

REVISIONS		
DATE	NAME	NO.
DEC. 2005	LEWIS H. CONLEY, JR.	21212
NOV. 2006	LEWIS H. CONLEY, JR.	21212
NOV. 2008	LEWIS H. CONLEY, JR.	21212
DEC. 2010	LEWIS H. CONLEY, JR.	21212

TAX MAP
TOWNSHIP OF MIDDLE
CAPE MAY COUNTY, NEW JERSEY

SCALE: 1" = 200' DATE: APRIL, 2004

LEWIS H. CONLEY JR.
NEW JERSEY LICENSED LAND SURVEYOR NO. 21212
van note–harvey associates, p.c.
CONSULTING ENGINEERS, PLANNERS, LAND SURVEYORS
211 N. MAIN STREET CAPE MAY COURT HOUSE, N.J. 08210

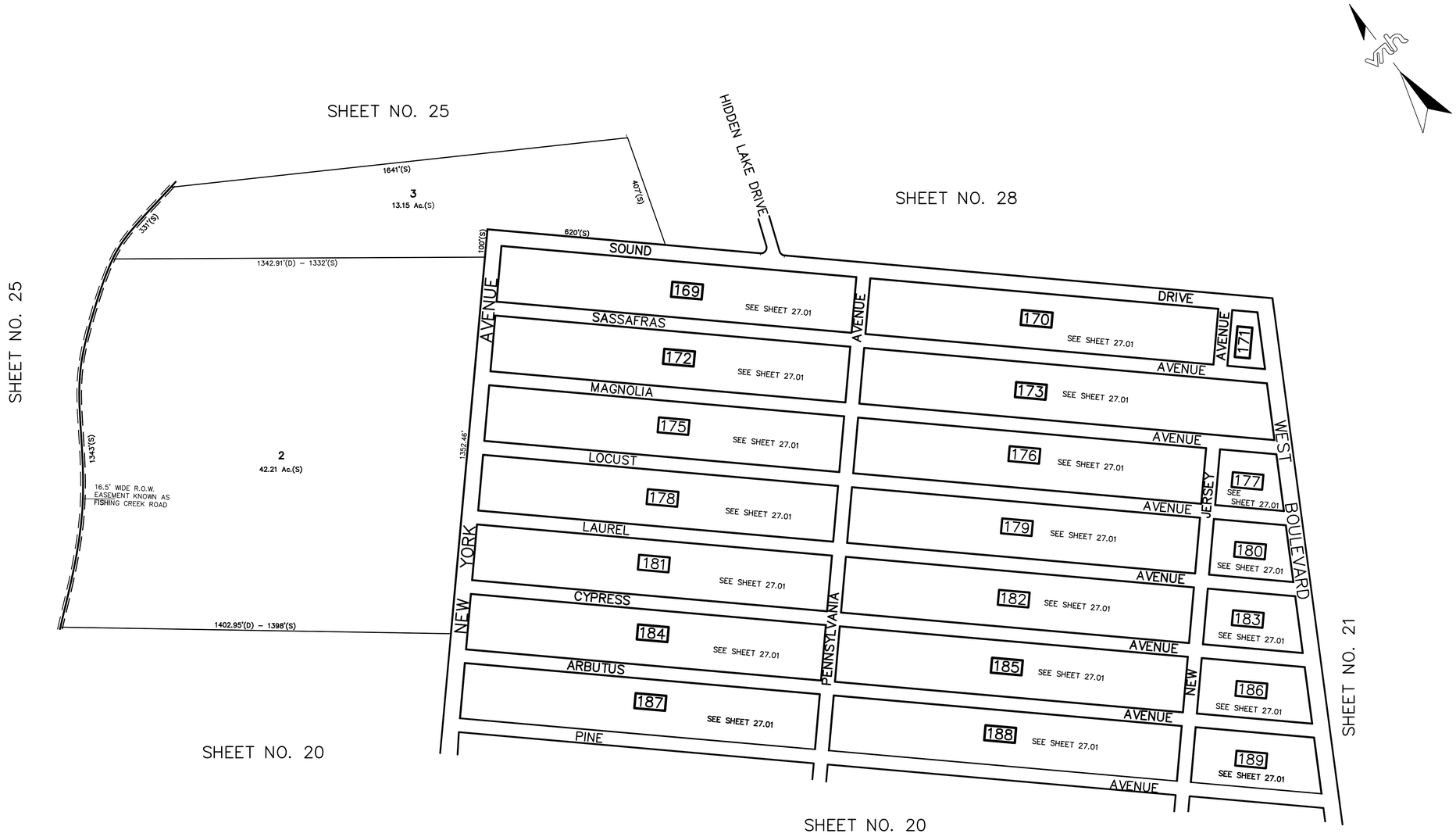

THIS TAX MAP HAS BEEN DRAWN USING COMPUTER AIDED DRAFTING/ DESIGN (CAD/D) AND COORDINATE GEOMETRY (COGO)

REVISIONS		
DATE	NAME	NO.
NOV. 2006	LEWIS H. CONLEY, JR.	21212

TAX MAP
TOWNSHIP OF MIDDLE
CAPE MAY COUNTY, NEW JERSEY

SCALE: 1" = 200' DATE: APRIL, 2004

LEWIS H. CONLEY JR.
NEW JERSEY LICENSED LAND SURVEYOR NO. 21212
van note–harvey associates, p.c.
CONSULTING ENGINEERS, PLANNERS, LAND SURVEYORS
211 N. MAIN STREET CAPE MAY COURT HOUSE, N.J. 08210

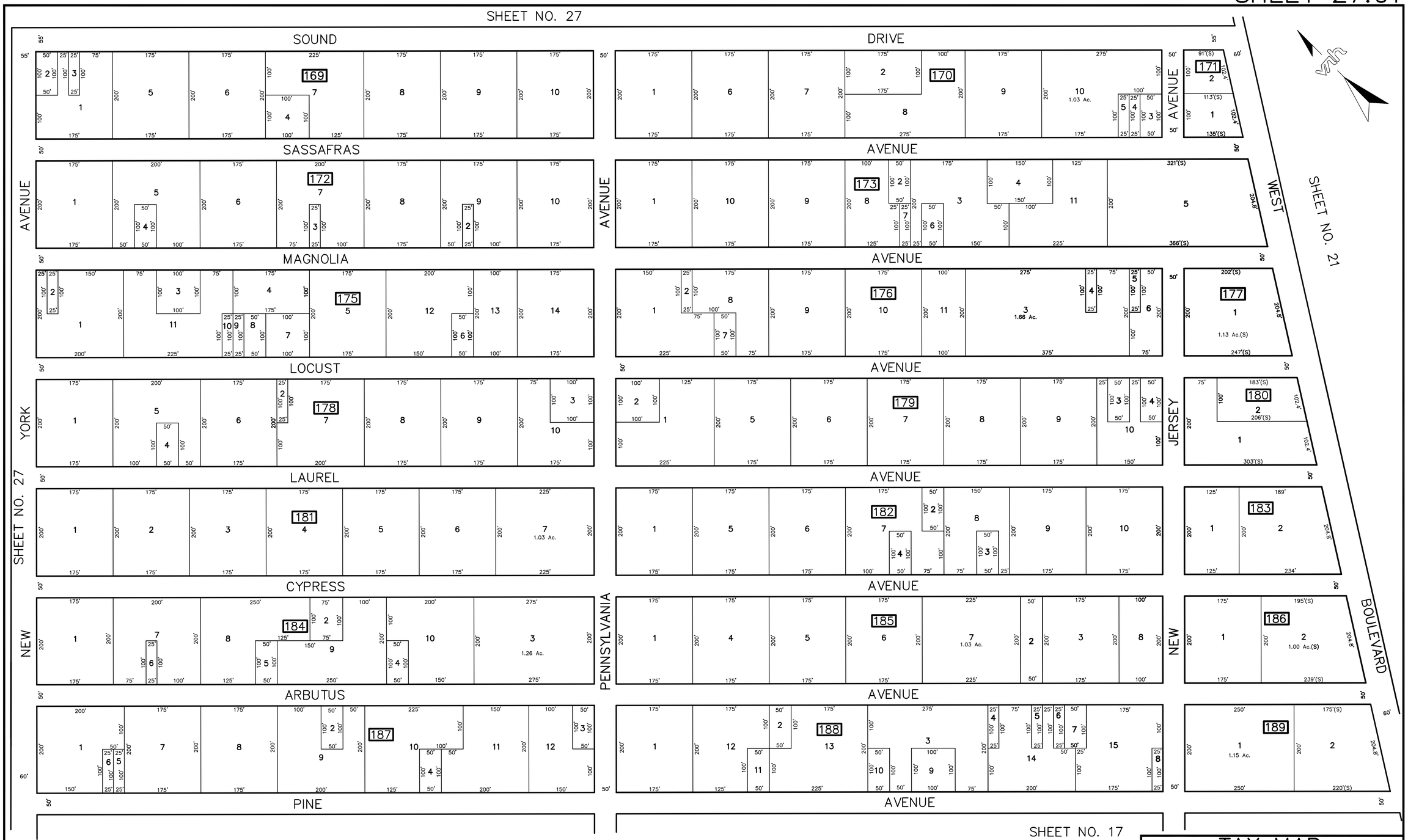

REVISIONS		
DATE	NAME	NO.
DEC. 2005	LEWIS H. CONLEY, JR.	21212
NOV. 2007	LEWIS H. CONLEY, JR.	21212

THIS TAX MAP HAS BEEN DRAWN USING COMPUTER AIDED DRAFTING/ DESIGN (CAD/D) AND COORDINATE GEOMETRY (COGO)

TAX MAP
TOWNSHIP OF MIDDLE
CAPE MAY COUNTY, NEW JERSEY

SCALE: 1" = 100' DATE: APRIL, 2004

LEWIS H. CONLEY JR.
NEW JERSEY LICENSED LAND SURVEYOR NO. 21212
van note–harvey associates, p.c.
CONSULTING ENGINEERS, PLANNERS, LAND SURVEYORS
211 N. MAIN STREET CAPE MAY COURT HOUSE, N.J. 08210

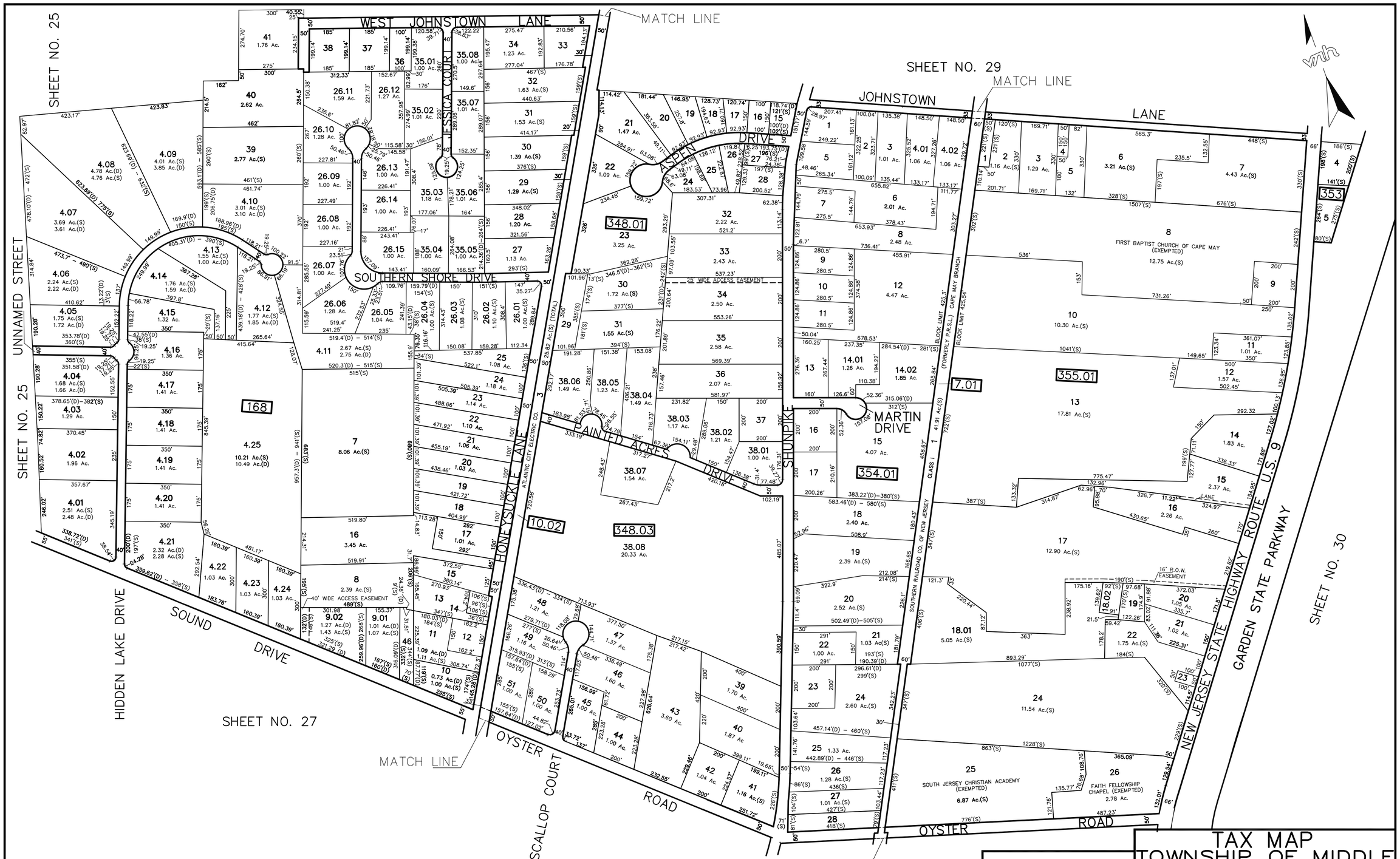

REVISIONS		
DATE	NAME	NO.
DEC. 2005	LEWIS H. CONLEY, JR.	21212
NOV. 2006	LEWIS H. CONLEY, JR.	21212
NOV. 2007	LEWIS H. CONLEY, JR.	21212
NOV. 2008	LEWIS H. CONLEY, JR.	21212

THIS TAX MAP HAS BEEN DRAWN USING COMPUTER AIDED DRAFTING/ DESIGN (CAD/D) AND COORDINATE GEOMETRY (COGO)

TAX MAP
TOWNSHIP OF MIDDLE

CAPE MAY COUNTY, NEW JERSEY

SCALE: 1" = 200' DATE: APRIL, 2004

LEWIS H. CONLEY JR.

NEW JERSEY LICENSED LAND SURVEYOR NO. 21212

van note–harvey associates, p.c.

CONSULTING ENGINEERS, PLANNERS, LAND SURVEYORS

211 N. MAIN STREET CAPE MAY COURT HOUSE, N.J. 08210

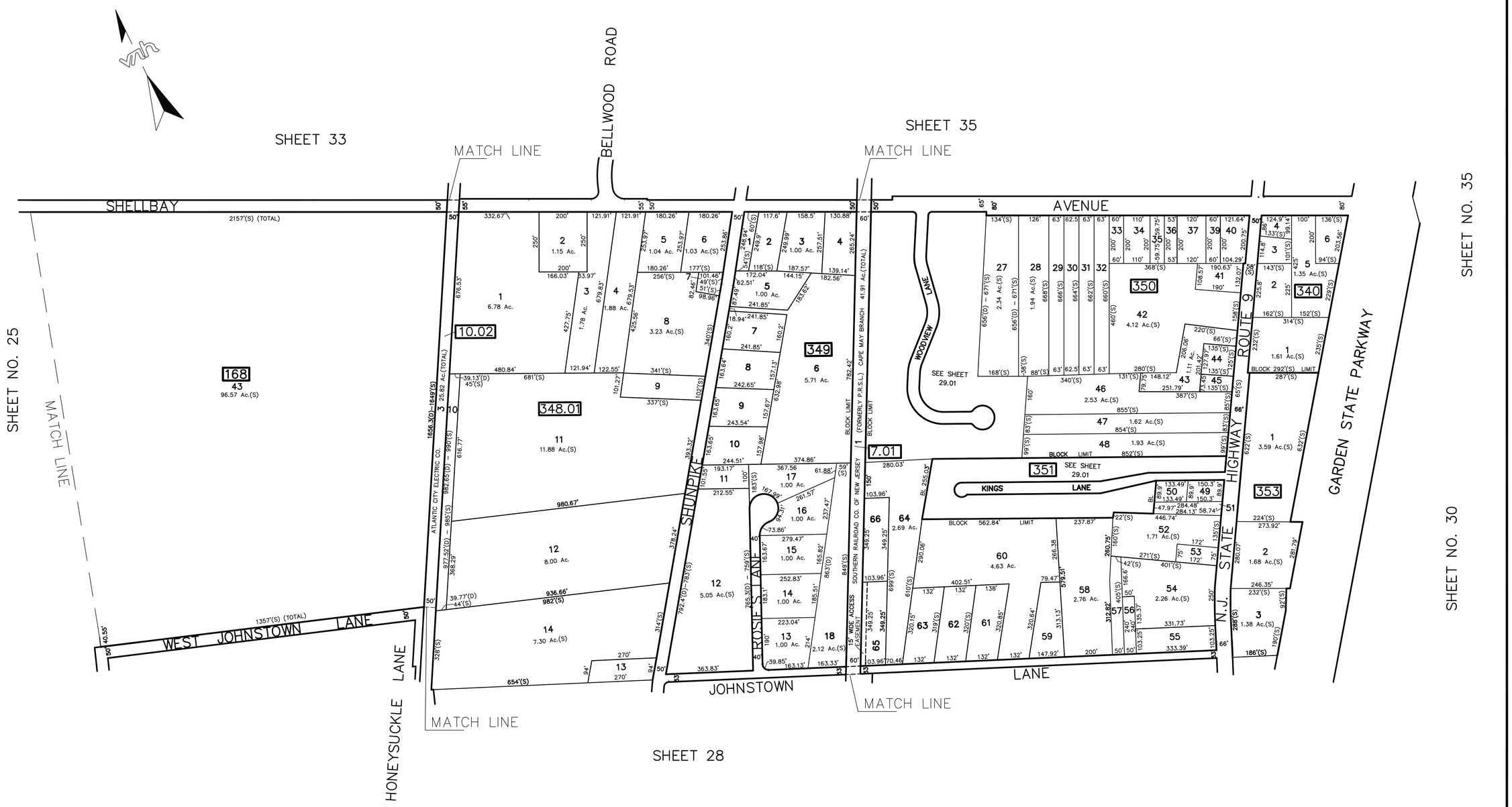

THIS TAX MAP HAS BEEN DRAWN USING COMPUTER AIDED DRAFTING/ DESIGN (CAD/D) AND COORDINATE GEOMETRY (COGO)

REVISIONS		
DATE	NAME	NO.
DEC. 2005	LEWIS H. CONLEY, JR.	21212
NOV. 2007	LEWIS H. CONLEY, JR.	21212
NOV. 2008	LEWIS H. CONLEY, JR.	21212

TAX MAP
TOWNSHIP OF MIDDLE
CAPE MAY COUNTY, NEW JERSEY

SCALE: 1" = 200' DATE: APRIL, 2004

LEWIS H. CONLEY JR.
NEW JERSEY LICENSED LAND SURVEYOR NO. 21212
van note–harvey associates, p.c.
CONSULTING ENGINEERS, PLANNERS, LAND SURVEYORS
211 N. MAIN STREET CAPE MAY COURT HOUSE, N.J. 08210

SHEET NO. 30

SHEET NO. 29

SHEET NO. 29

THIS TAX MAP HAS BEEN DRAWN USING COMPUTER AIDED DRAFTING/ DESIGN (CAD/D) AND COORDINATE GEOMETRY (COGO)

REVISIONS		
DATE	NAME	NO.
DEC. 2005	LEWIS H. CONLEY, JR.	21212

TAX MAP
TOWNSHIP OF MIDDLE
CAPE MAY COUNTY, NEW JERSEY

SCALE: 1" = 100' DATE: APRIL, 2004

LEWIS H. CONLEY JR.
NEW JERSEY LICENSED LAND SURVEYOR NO. 21212
van note–harvey associates, p.c.
CONSULTING ENGINEERS, PLANNERS, LAND SURVEYORS
211 N. MAIN STREET CAPE MAY COURT HOUSE, N.J. 08210

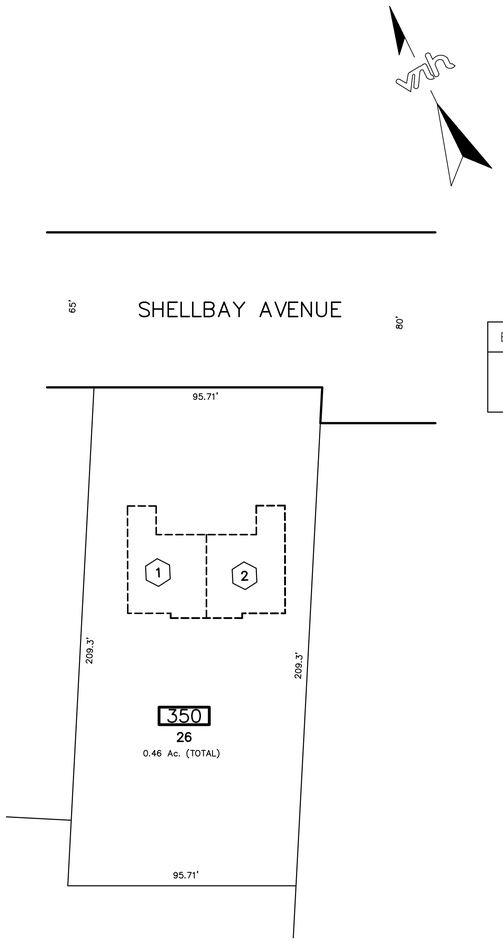

SCALE: 1"=30'

33 WEST SHELLBAY AVENUE CONDOMINIUM

BLOCK NUMBER	LOT NUMBER	QUALIFIER	UNIT NUMBER	SQ. FT.
350	26	C0001	1	1,263
		C0002	2	1,263

LEGEND

(2) = QUALIFIER C0002

REVISIONS		
DATE	NAME	NO.

THIS TAX MAP HAS BEEN DRAWN USING COMPUTER AIDED DRAFTING/ DESIGN (CAD/D) AND COORDINATE GEOMETRY (COGO)

TAX MAP
TOWNSHIP OF MIDDLE

CAPE MAY COUNTY, NEW JERSEY

SCALE: 1" = 30' DATE: DECEMBER 2005

LEWIS H. CONLEY JR.

NEW JERSEY LICENSED LAND SURVEYOR NO. 21212

van note–harvey associates, p.c.

CONSULTING ENGINEERS, PLANNERS, LAND SURVEYORS
211 N. MAIN STREET CAPE MAY COURT HOUSE, N.J. 08210

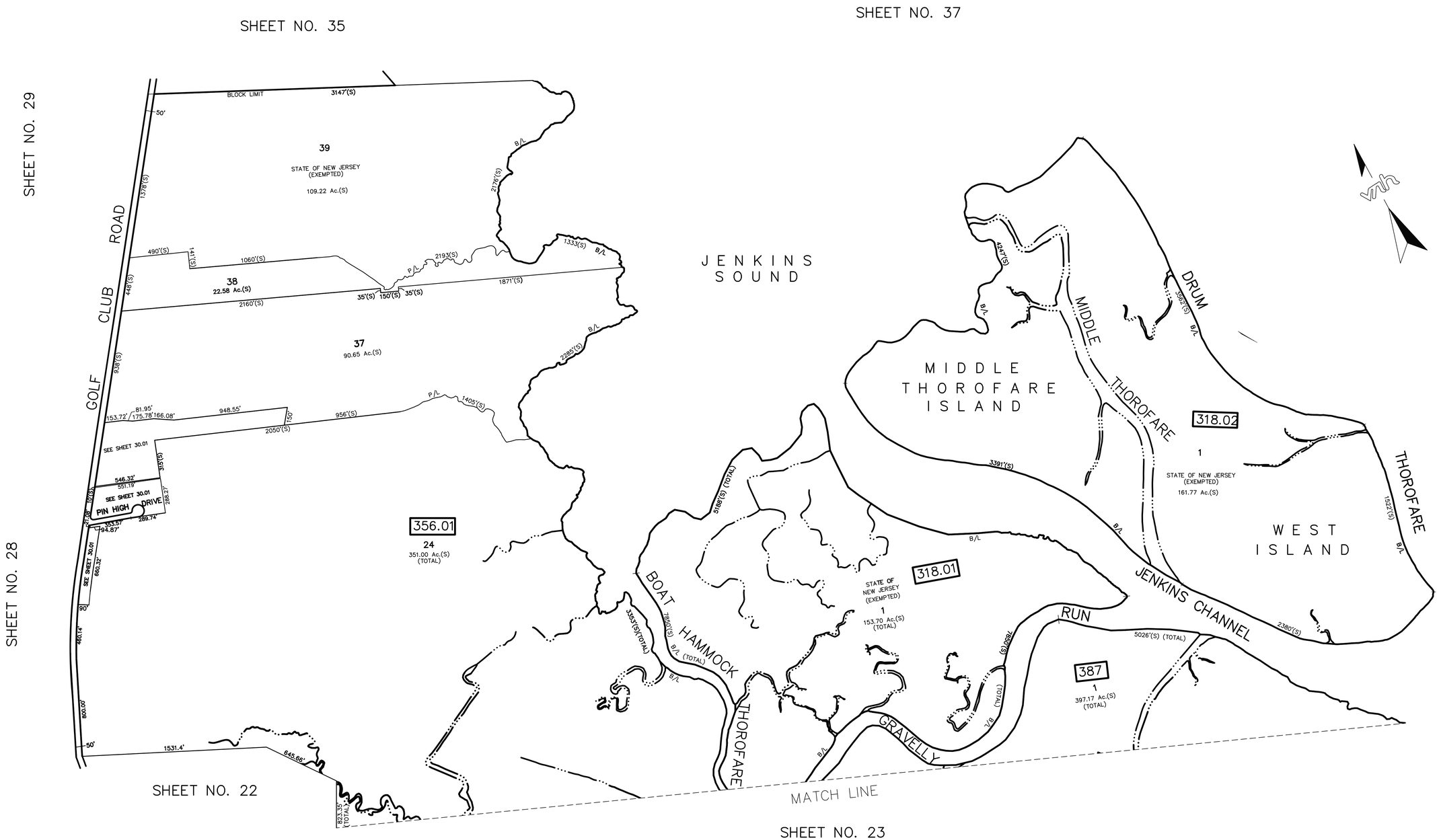

THIS TAX MAP HAS BEEN DRAWN USING COMPUTER AIDED DRAFTING/ DESIGN (CAD/D) AND COORDINATE GEOMETRY (COGO)

REVISIONS		
DATE	NAME	NO.
DEC. 2005	LEWIS H. CONLEY, JR.	21212
NOV. 2009	LEWIS H. CONLEY, JR.	21212

TAX MAP
TOWNSHIP OF MIDDLE
CAPE MAY COUNTY, NEW JERSEY

SCALE: 1" = 400' DATE: APRIL, 2004

LEWIS H. CONLEY JR.
NEW JERSEY LICENSED LAND SURVEYOR NO. 21212
van note – harvey associates, p.c.
CONSULTING ENGINEERS, PLANNERS, LAND SURVEYORS
211 N. MAIN STREET CAPE MAY COURT HOUSE, N.J. 08210

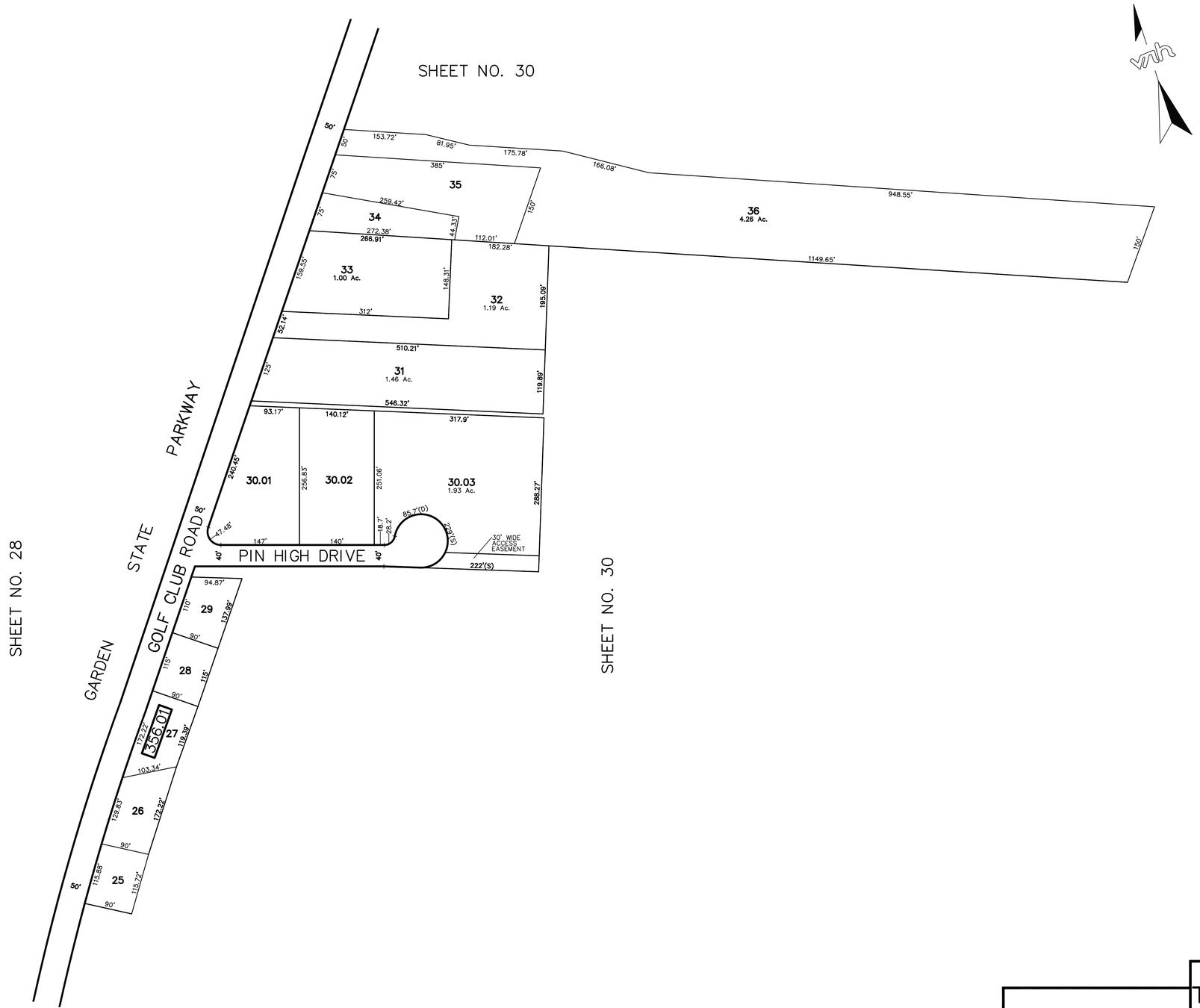

THIS TAX MAP HAS BEEN DRAWN USING COMPUTER AIDED DRAFTING/ DESIGN (CAD/D) AND COORDINATE GEOMETRY (COGO)

TAX MAP
TOWNSHIP OF MIDDLE
CAPE MAY COUNTY, NEW JERSEY

SCALE: 1" = 100' DATE: NOVEMBER, 2009

LEWIS H. CONLEY JR.

NEW JERSEY LICENSED LAND SURVEYOR NO. 21212

van note – harvey associates, p.c.

CONSULTING ENGINEERS, PLANNERS, LAND SURVEYORS
211 N. MAIN STREET CAPE MAY COURT HOUSE, N.J. 08210

REVISIONS

DATE	NAME	NO.

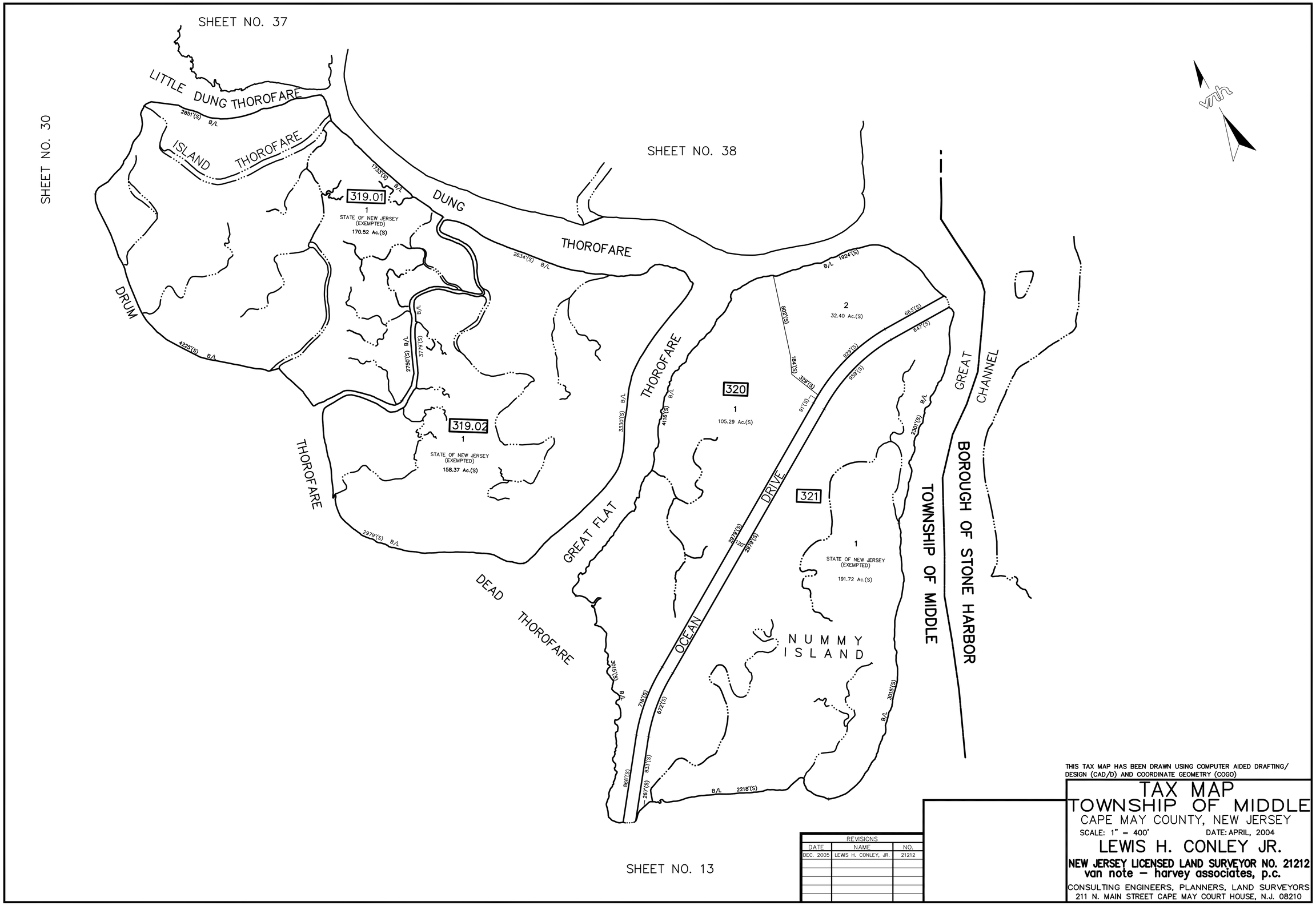

THIS TAX MAP HAS BEEN DRAWN USING COMPUTER AIDED DRAFTING/ DESIGN (CAD/D) AND COORDINATE GEOMETRY (COGO)

REVISIONS		
DATE	NAME	NO.
DEC. 2005	LEWIS H. CONLEY, JR.	21212

TAX MAP
TOWNSHIP OF MIDDLE
CAPE MAY COUNTY, NEW JERSEY

SCALE: 1" = 400' DATE: APRIL, 2004

LEWIS H. CONLEY JR.
NEW JERSEY LICENSED LAND SURVEYOR NO. 21212
van note – harvey associates, p.c.
CONSULTING ENGINEERS, PLANNERS, LAND SURVEYORS
211 N. MAIN STREET CAPE MAY COURT HOUSE, N.J. 08210

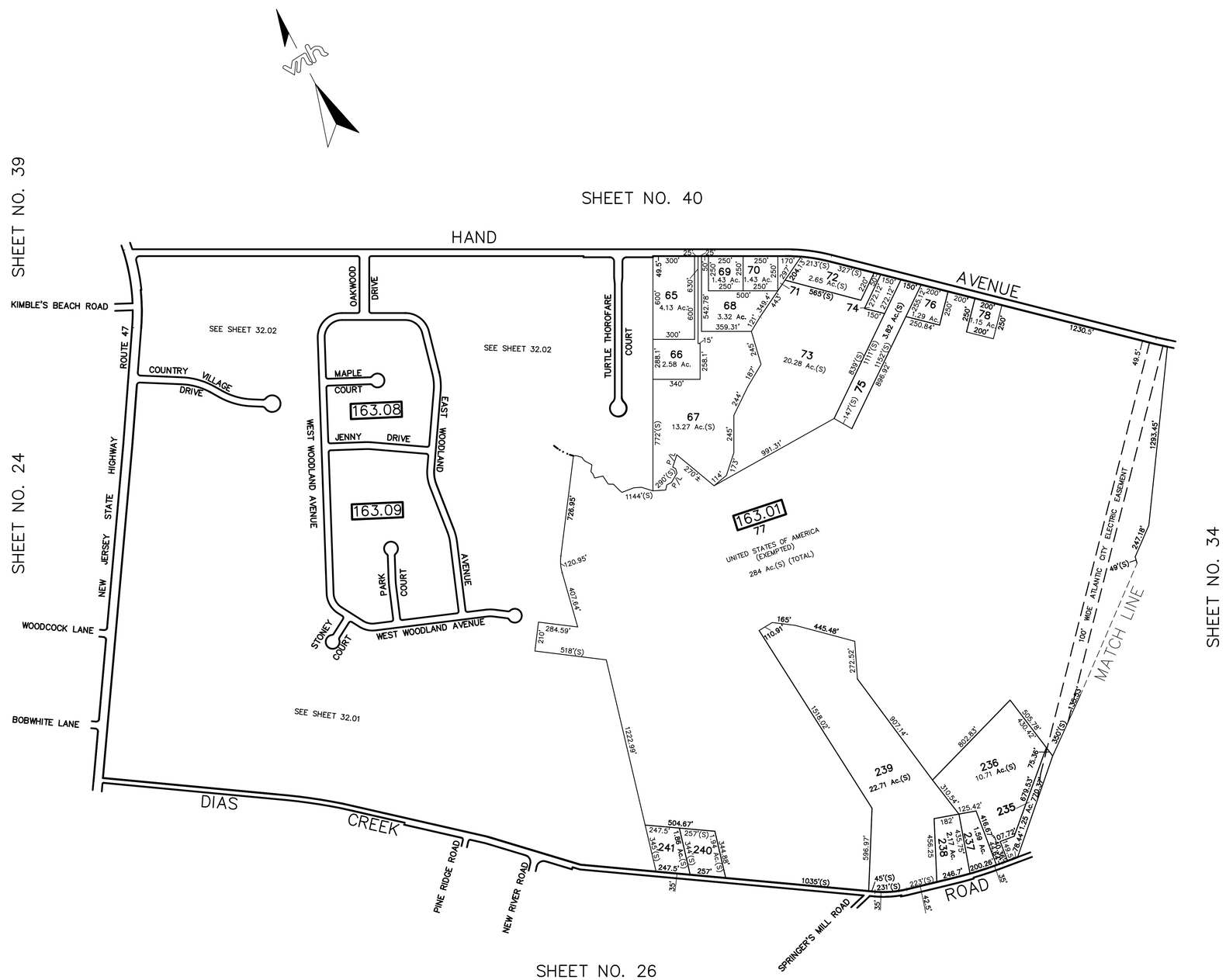

THIS TAX MAP HAS BEEN DRAWN USING COMPUTER AIDED DRAFTING/ DESIGN (CAD/D) AND COORDINATE GEOMETRY (COGO)

REVISIONS		
DATE	NAME	NO.
DEC. 2005	LEWIS H. CONLEY, JR.	21212

TAX MAP
TOWNSHIP OF MIDDLE
CAPE MAY COUNTY, NEW JERSEY

SCALE: 1" = 400' DATE: APRIL, 2004

LEWIS H. CONLEY JR.
NEW JERSEY LICENSED LAND SURVEYOR NO. 21212
van note–harvey associates, p.c.
CONSULTING ENGINEERS, PLANNERS, LAND SURVEYORS
211 N. MAIN STREET CAPE MAY COURT HOUSE, N.J. 08210

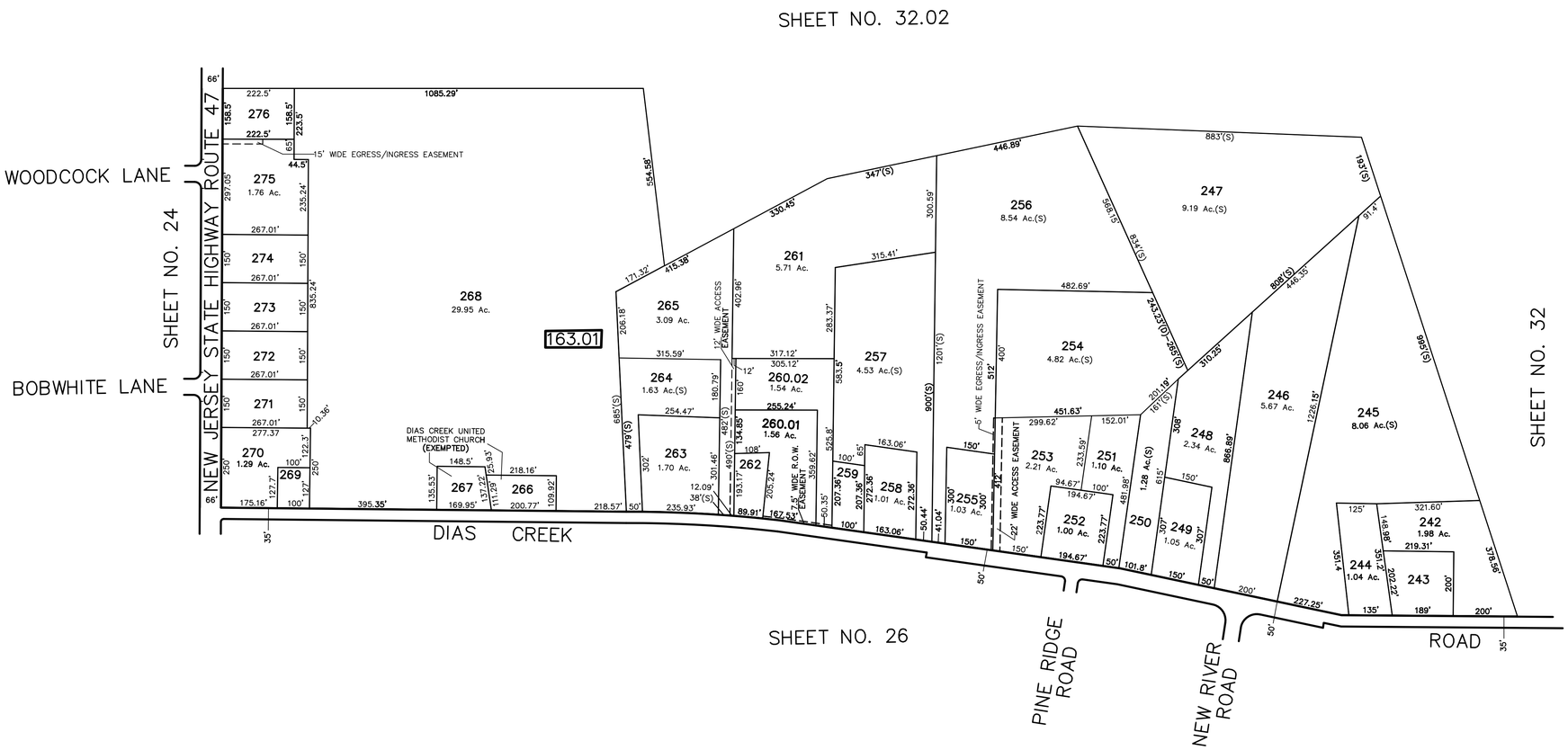

THIS TAX MAP HAS BEEN DRAWN USING COMPUTER AIDED DRAFTING/ DESIGN (CAD/D) AND COORDINATE GEOMETRY (COGO)

REVISIONS		
DATE	NAME	NO.
DEC. 2005	LEWIS H. CONLEY, JR.	21212
NOV. 2007	LEWIS H. CONLEY, JR.	21212
NOV. 2008	LEWIS H. CONLEY, JR.	21212

TAX MAP
TOWNSHIP OF MIDDLE
CAPE MAY COUNTY, NEW JERSEY

SCALE: 1" = 200' DATE: APRIL, 2004

LEWIS H. CONLEY JR.
NEW JERSEY LICENSED LAND SURVEYOR NO. 21212
van note–harvey associates, p.c.
CONSULTING ENGINEERS, PLANNERS, LAND SURVEYORS
211 N. MAIN STREET CAPE MAY COURT HOUSE, N.J. 08210

THIS TAX MAP HAS BEEN DRAWN USING COMPUTER AIDED DRAFTING/ DESIGN (CAD/D) AND COORDINATE GEOMETRY (COGO)

REVISIONS		
DATE	NAME	NO.
DEC. 2005	LEWIS H. CONLEY, JR.	21212
NOV. 2007	LEWIS H. CONLEY, JR.	21212

TAX MAP
TOWNSHIP OF MIDDLE

CAPE MAY COUNTY, NEW JERSEY

SCALE: 1" = 200' DATE: APRIL, 2004

LEWIS H. CONLEY JR.

NEW JERSEY LICENSED LAND SURVEYOR NO. 21212

van note–harvey associates, p.c.

CONSULTING ENGINEERS, PLANNERS, LAND SURVEYORS

211 N. MAIN STREET CAPE MAY COURT HOUSE, N.J. 08210

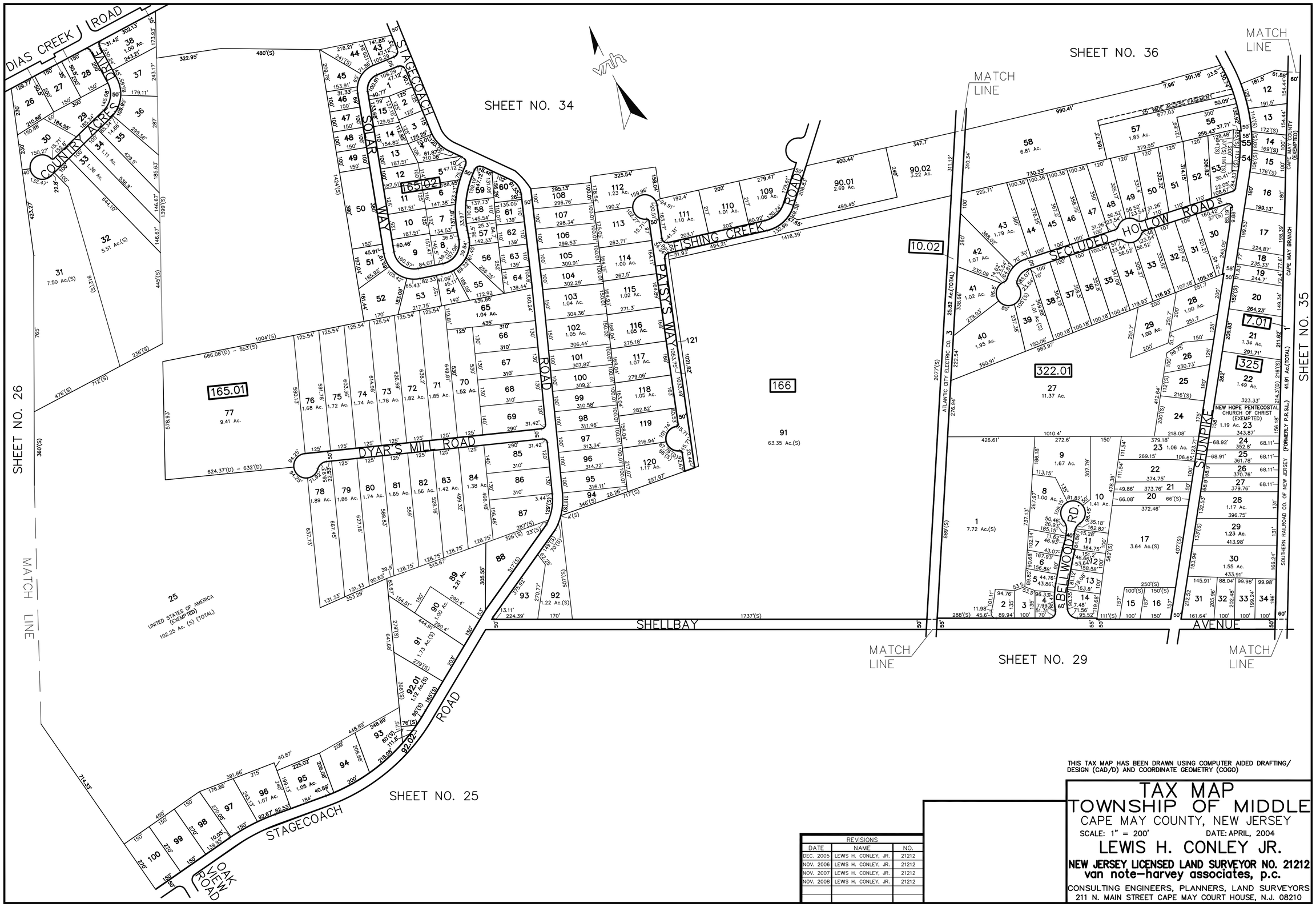

THIS TAX MAP HAS BEEN DRAWN USING COMPUTER AIDED DRAFTING/ DESIGN (CAD/D) AND COORDINATE GEOMETRY (COGO)

REVISIONS		
DATE	NAME	NO.
DEC. 2005	LEWIS H. CONLEY, JR.	21212
NOV. 2006	LEWIS H. CONLEY, JR.	21212
NOV. 2007	LEWIS H. CONLEY, JR.	21212
NOV. 2008	LEWIS H. CONLEY, JR.	21212

TAX MAP
TOWNSHIP OF MIDDLE
CAPE MAY COUNTY, NEW JERSEY

SCALE: 1" = 200' DATE: APRIL, 2004

LEWIS H. CONLEY JR.

NEW JERSEY LICENSED LAND SURVEYOR NO. 21212

van note–harvey associates, p.c.

CONSULTING ENGINEERS, PLANNERS, LAND SURVEYORS
211 N. MAIN STREET CAPE MAY COURT HOUSE, N.J. 08210

THIS TAX MAP HAS BEEN DRAWN USING COMPUTER AIDED DRAFTING/ DESIGN (CAD/D) AND COORDINATE GEOMETRY (COGO)

REVISIONS		
DATE	NAME	NO.
DEC. 2005	LEWIS H. CONLEY, JR.	21212
NOV. 2007	LEWIS H. CONLEY, JR.	21212
NOV. 2008	LEWIS H. CONLEY, JR.	21212
NOV. 2009	LEWIS H. CONLEY, JR.	21212
DEC. 2010	LEWIS H. CONLEY, JR.	21212

TAX MAP
TOWNSHIP OF MIDDLE

CAPE MAY COUNTY, NEW JERSEY

SCALE: 1" = 200' DATE: APRIL, 2004

LEWIS H. CONLEY JR.
NEW JERSEY LICENSED LAND SURVEYOR NO. 21212
van note–harvey associates, p.c.
CONSULTING ENGINEERS, PLANNERS, LAND SURVEYORS
211 N. MAIN STREET CAPE MAY COURT HOUSE, N.J. 08210

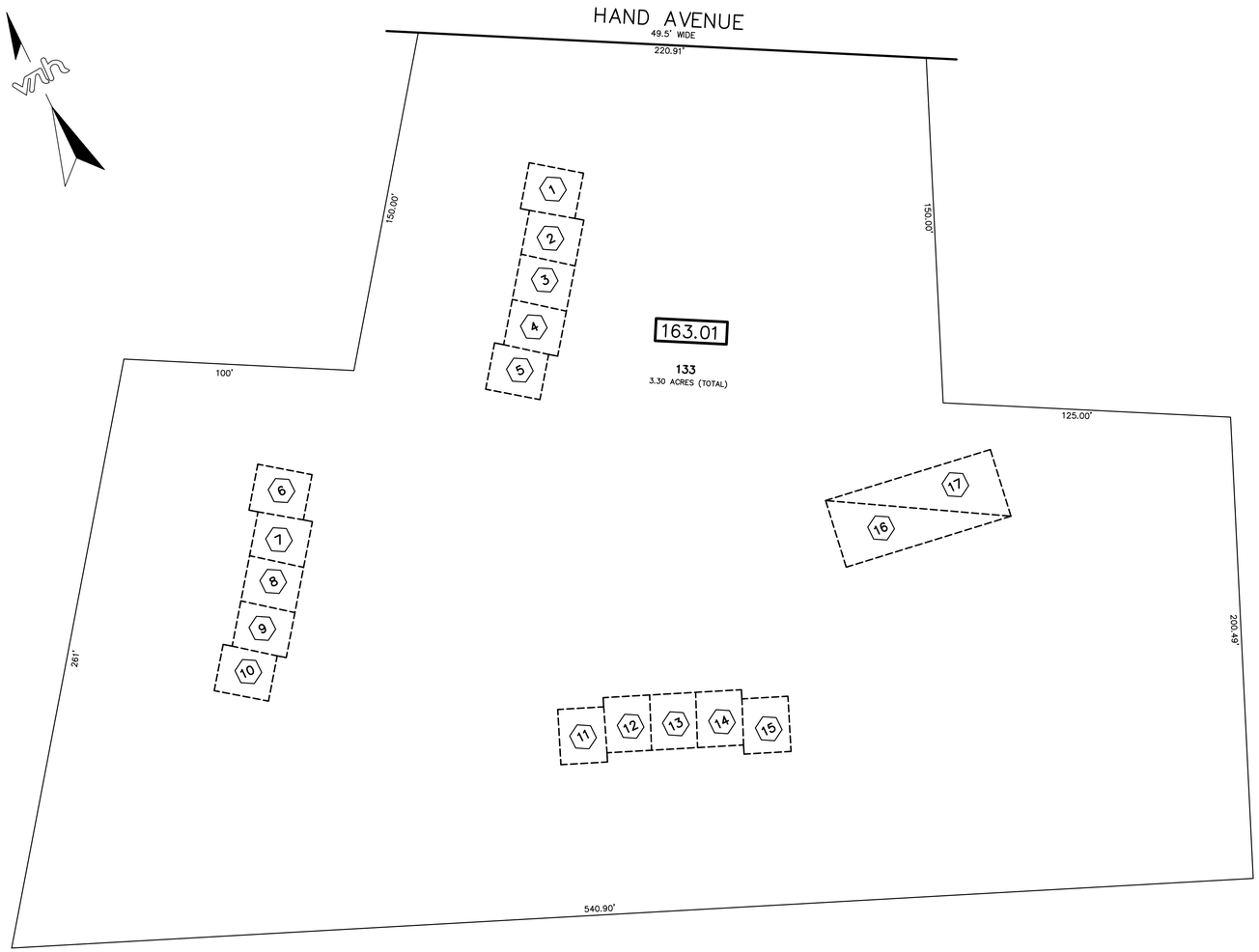

SCALE: 1"=30'

SHERWOOD II ESTATES, A CONDOMINIUM

BLOCK NUMBER	LOT NUMBER	QUALIFIER	UNIT	SQ. FT.
163.01	133	C0001	1A	1,014
		C0002	2B	1,014
		C0003	3C	1,014
		C0004	4D	1,014
		C0005	5E	1,014
		C0006	6F	1,014
		C0007	7G	1,014
		C0008	8H	1,014
		C0009	9I	1,014
		C0010	10J	1,014
		C0011	11K	1,014
		C0012	12L	1,014
		C0013	13M	1,014
		C0014	14N	1,014
		C0015	15O	1,014
		C0016	16P	2,270
		C0017	17Q	2,270

THIS TAX MAP HAS BEEN DRAWN USING COMPUTER AIDED DRAFTING/ DESIGN (CAD/D) AND COORDINATE GEOMETRY (COGO)

LEGEND

(2) = QUALIFIER C0002

REVISIONS		
DATE	NAME	NO.
DEC. 2005	LEWIS H. CONLEY, JR.	21212

TOWNSHIP OF MIDDLE

CAPE MAY COUNTY, NEW JERSEY

SCALE: AS SHOWN DATE: APRIL, 2004

LEWIS H. CONLEY JR.

NEW JERSEY LICENSED LAND SURVEYOR NO. 21212

van note–harvey associates, p.c.

CONSULTING ENGINEERS, PLANNERS, LAND SURVEYORS

211 N. MAIN STREET CAPE MAY COURT HOUSE, N.J. 08210

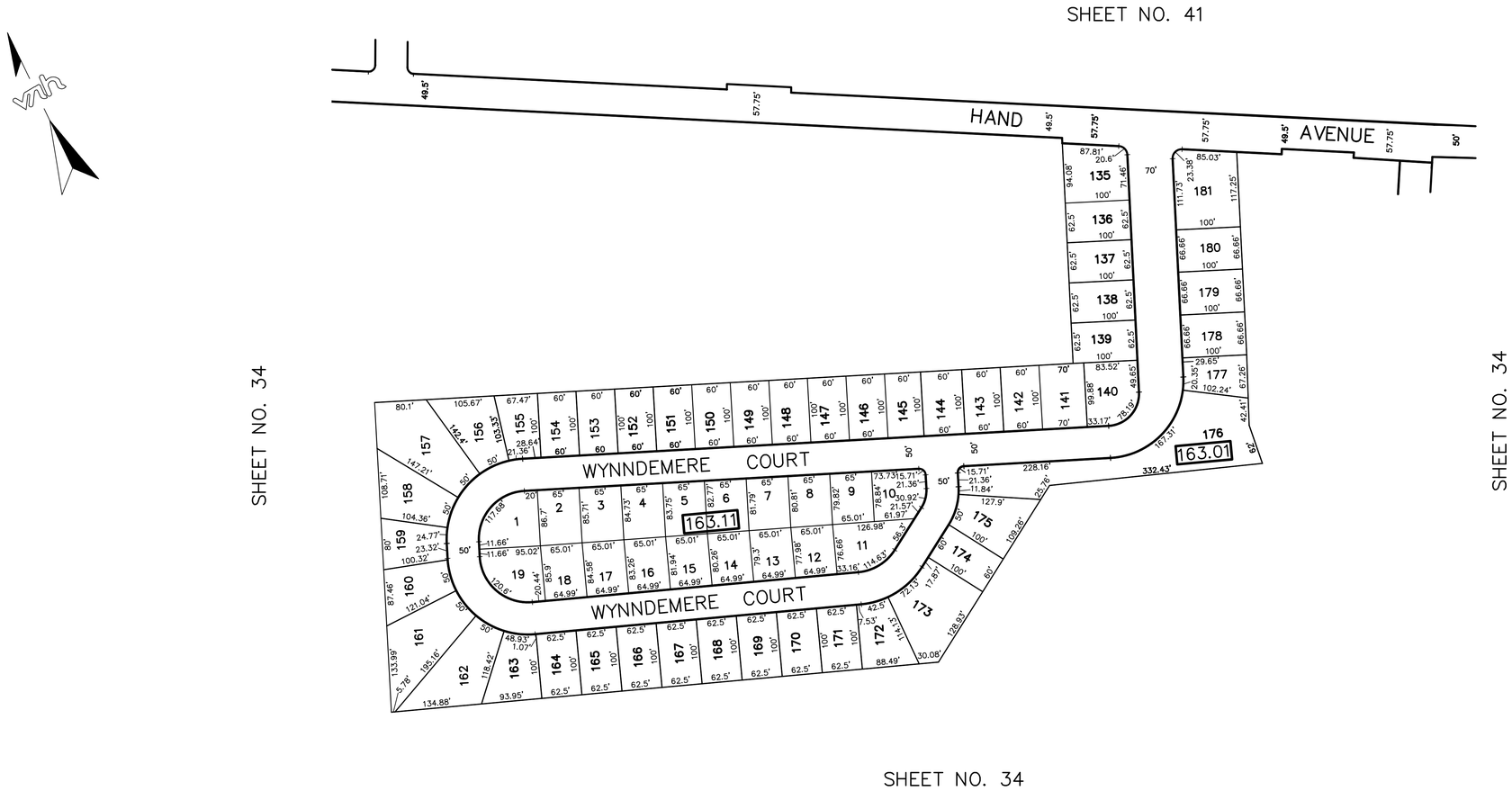

THIS TAX MAP HAS BEEN DRAWN USING COMPUTER AIDED DRAFTING/ DESIGN (CAD/D) AND COORDINATE GEOMETRY (COGO)

REVISIONS		
DATE	NAME	NO.
DEC. 2005	LEWIS H. CONLEY, JR.	21212

TAX MAP
TOWNSHIP OF MIDDLE
CAPE MAY COUNTY, NEW JERSEY

SCALE: 1" = 200' DATE: APRIL, 2004

LEWIS H. CONLEY JR.
NEW JERSEY LICENSED LAND SURVEYOR NO. 21212
van note–harvey associates, p.c.
CONSULTING ENGINEERS, PLANNERS, LAND SURVEYORS
211 N. MAIN STREET CAPE MAY COURT HOUSE, N.J. 08210

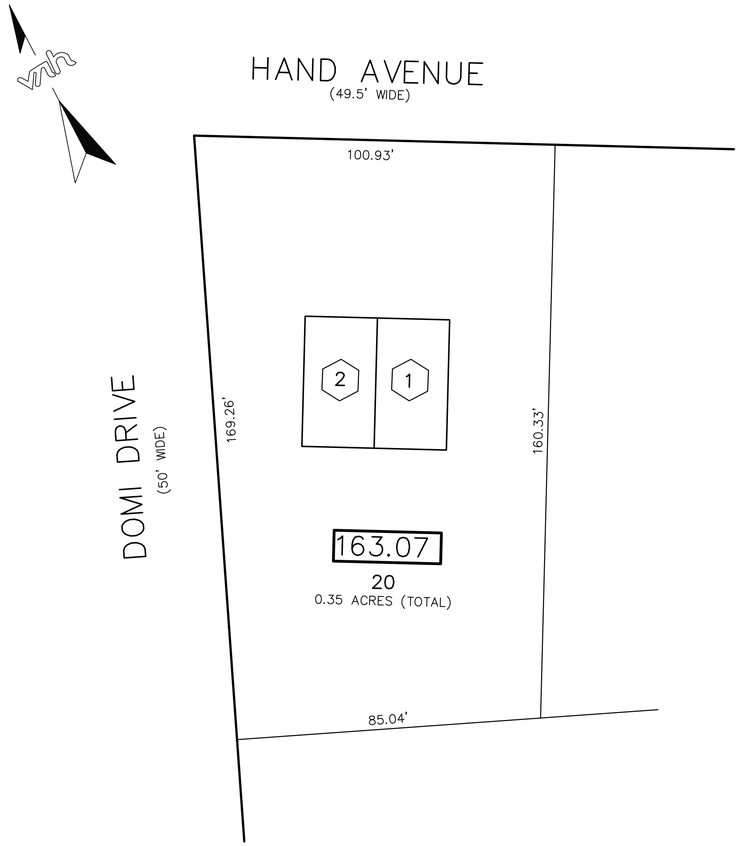

SCALE: 1"=20'

611 HAND AVENUE CONDOMINIUM

BLOCK NUMBER	LOT NUMBER	QUALIFIER	UNIT NUMBER	SQ. FT.
163.07	20	C0001	A	1,470
		C0002	B	1,470

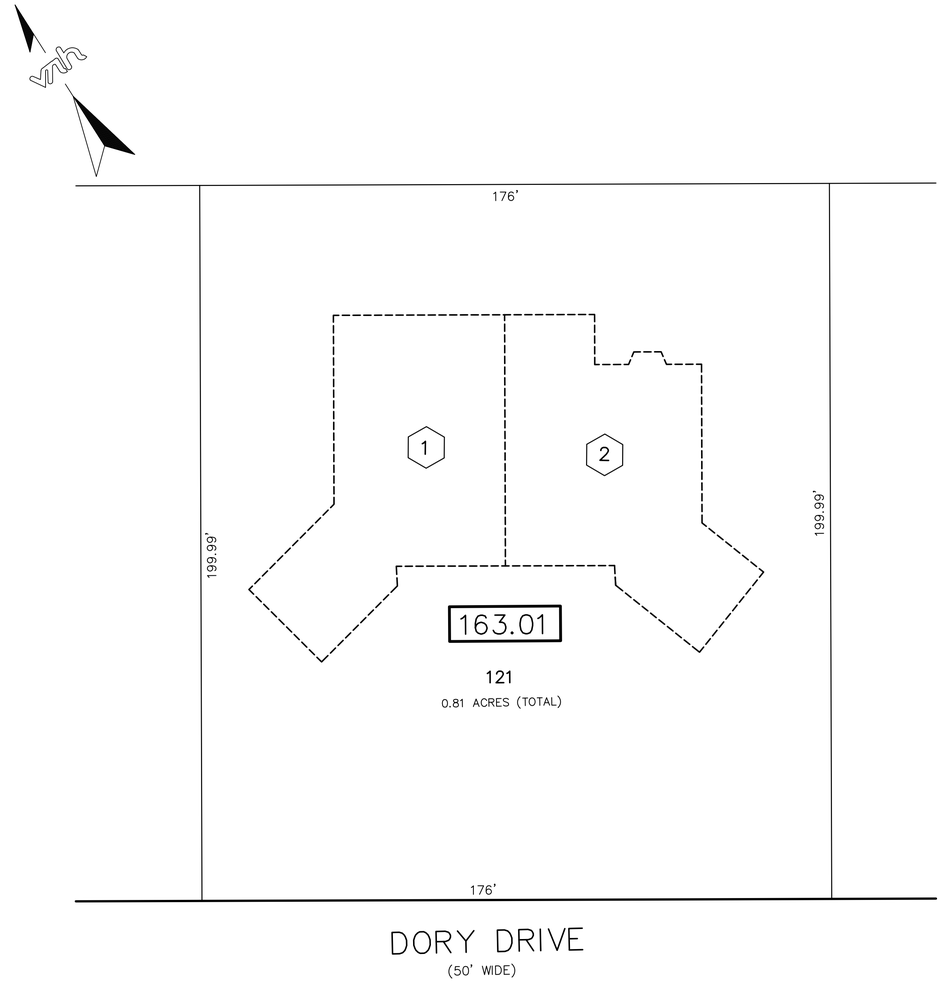

SCALE: 1"=20'

44 A & B DORY DRIVE CONDOMINIUM

BLOCK NUMBER	LOT NUMBER	QUALIFIER	UNIT NUMBER	SQ. FT.
163.01	121	C0001	A	3,241
		C0002	B	3,195

LEGEND

2 = QUALIFIER C0002

REVISIONS		
DATE	NAME	NO.
NOV. 2008	LEWIS H. CONLEY, JR.	21212

THIS TAX MAP HAS BEEN DRAWN USING COMPUTER AIDED DRAFTING/ DESIGN (CAD/D) AND COORDINATE GEOMETRY (COGO)

TAX MAP
TOWNSHIP OF MIDDLE

CAPE MAY COUNTY, NEW JERSEY

SCALE: 1" = 20' DATE: NOVEMBER, 2007

LEWIS H. CONLEY JR.

NEW JERSEY LICENSED LAND SURVEYOR NO. 21212

van note–harvey associates, p.c.

CONSULTING ENGINEERS, PLANNERS, LAND SURVEYORS

211 N. MAIN STREET CAPE MAY COURT HOUSE, N.J. 08210

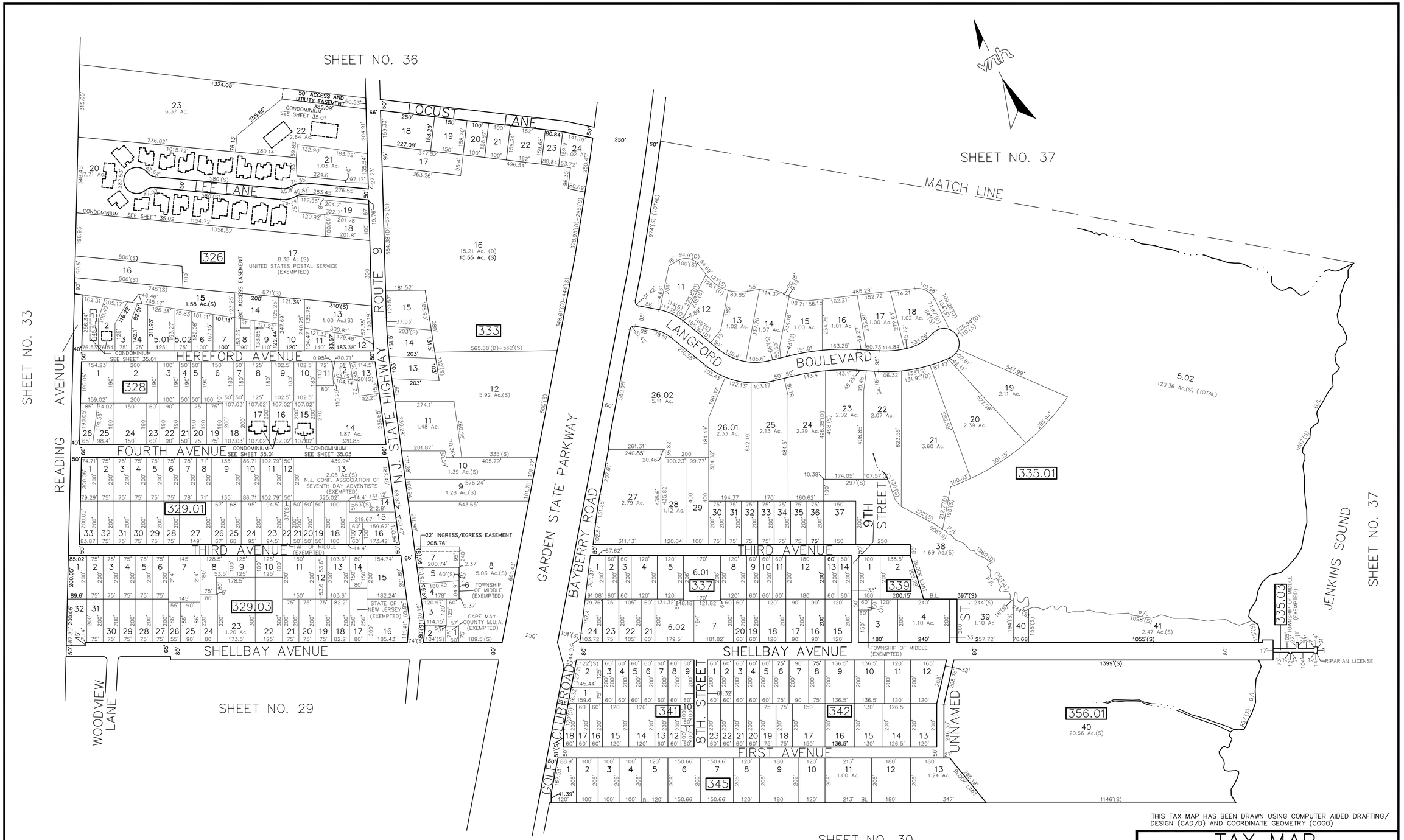

THIS TAX MAP HAS BEEN DRAWN USING COMPUTER AIDED DRAFTING/ DESIGN (CAD/D) AND COORDINATE GEOMETRY (COGO)

REVISIONS		
DATE	NAME	NO.
DEC. 2005	LEWIS H. CONLEY, JR.	21212
NOV. 2006	LEWIS H. CONLEY, JR.	21212
NOV. 2007	LEWIS H. CONLEY, JR.	21212
NOV. 2008	LEWIS H. CONLEY, JR.	21212
NOV. 2009	LEWIS H. CONLEY, JR.	21212
DEC. 2010	LEWIS H. CONLEY, JR.	21212

TAX MAP
TOWNSHIP OF MIDDLE

CAPE MAY COUNTY, NEW JERSEY

SCALE: 1" = 200' DATE: APRIL, 2004

LEWIS H. CONLEY JR.
NEW JERSEY LICENSED LAND SURVEYOR NO. 21212
van note–harvey associates, p.c.
CONSULTING ENGINEERS, PLANNERS, LAND SURVEYORS
211 N. MAIN STREET CAPE MAY COURT HOUSE, N.J. 08210

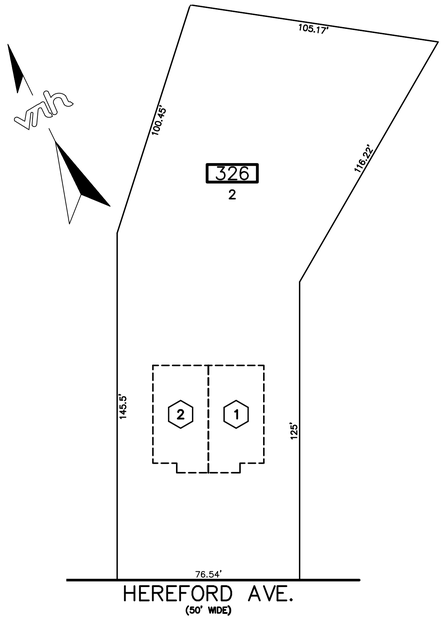

SCALE: 1"=30'

No. 24 HEREFORD AVENUE CONDOMINIUM

BLOCK NUMBER	LOT NUMBER	QUALIFIER	UNIT NUMBER	SQ. FT.
326	2	C0001	A	1,007
		C0002	B	1,007

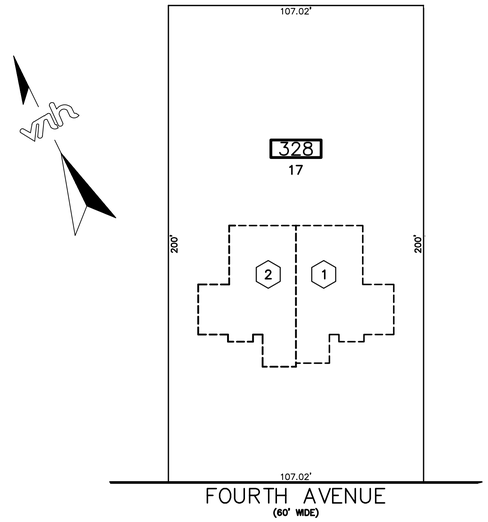

SCALE: 1"=30'

12 4TH. AVENUE CONDOMINIUM

BLOCK NUMBER	LOT NUMBER	QUALIFIER	UNIT NUMBER	SQ. FT.
328	17	C0001	EAST UNIT	1,752
		C0002	WEST UNIT	1,752

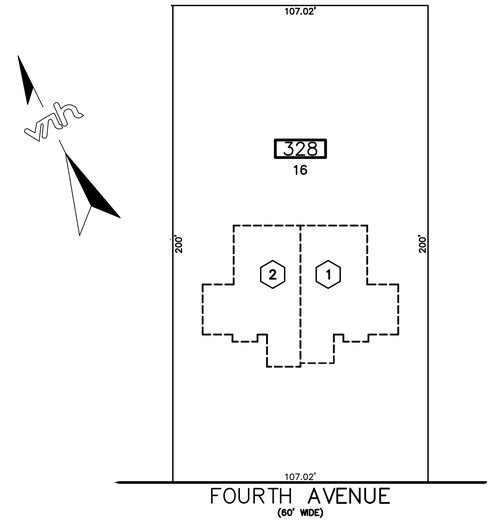

SCALE: 1"=30'

10 4TH. AVENUE CONDOMINIUM

BLOCK NUMBER	LOT NUMBER	QUALIFIER	UNIT NUMBER	SQ. FT.
328	16	C0001	EAST UNIT	1,752
		C0002	WEST UNIT	1,752

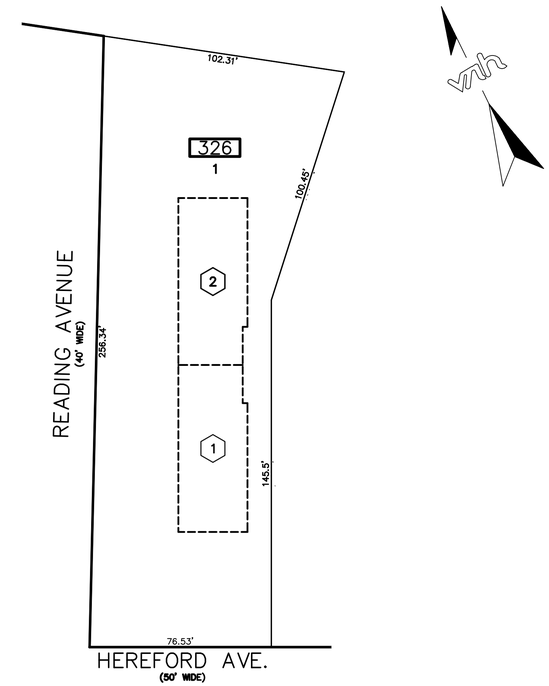

SCALE: 1"=30'

No. 26 W. HEREFORD AVENUE CONDOMINIUM

BLOCK NUMBER	LOT NUMBER	QUALIFIER	UNIT NUMBER	SQ. FT.
326	1	C0001	A	1,998
		C0002	B	1,998

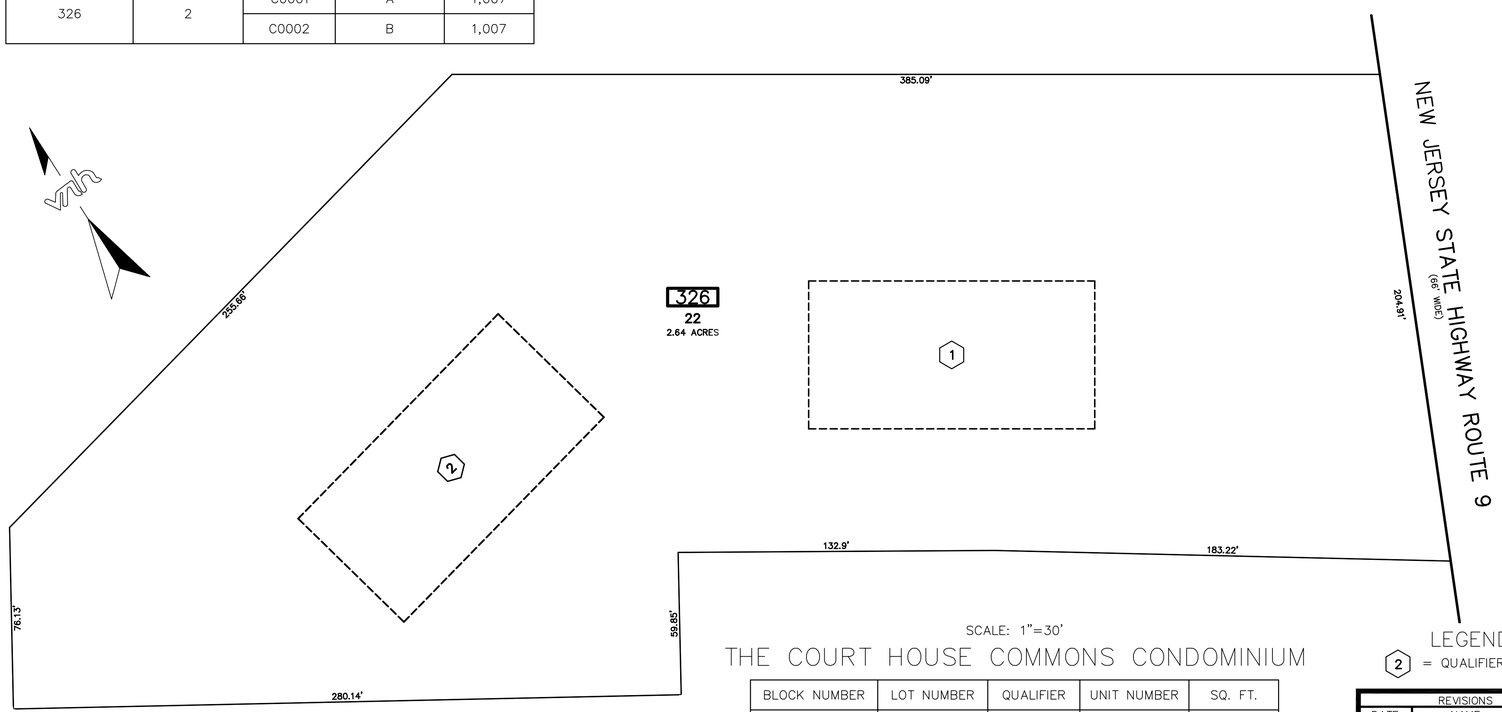

SCALE: 1"=30'

THE COURT HOUSE COMMONS CONDOMINIUM

BLOCK NUMBER	LOT NUMBER	QUALIFIER	UNIT NUMBER	SQ. FT.
326	22	C0001	1	13,623
		C0002	2	13,555

LEGEND

(2) = QUALIFIER C0002

REVISIONS		
DATE	NAME	NO.
DEC. 2005	LEWIS H. CONLEY, JR.	21212

THIS TAX MAP HAS BEEN DRAWN USING COMPUTER AIDED DRAFTING/ DESIGN (CAD/D) AND COORDINATE GEOMETRY (COGO)

TAX MAP
TOWNSHIP OF MIDDLE
CAPE MAY COUNTY, NEW JERSEY

SCALE: 1" = 30' DATE: APRIL, 2004

LEWIS H. CONLEY JR.
NEW JERSEY LICENSED LAND SURVEYOR NO. 21212
van note–harvey associates, p.c.
CONSULTING ENGINEERS, PLANNERS, LAND SURVEYORS
211 N. MAIN STREET CAPE MAY COURT HOUSE, N.J. 08210

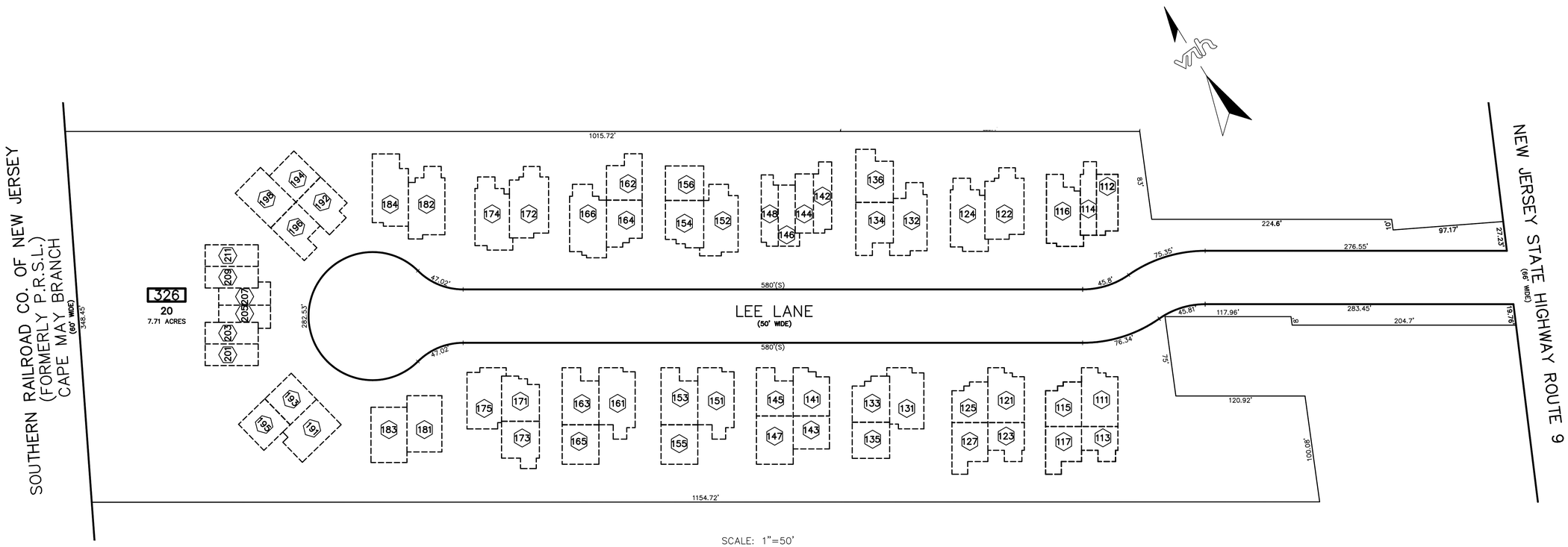

SCALE: 1"=50'

GATEWAY SHORES CONDOMINIUM

BLOCK NUMBER	LOT NUMBER	QUALIFIER	UNIT NUMBER	SQ. FT.	BLOCK NUMBER	LOT NUMBER	QUALIFIER	UNIT NUMBER	SQ. FT.	BLOCK NUMBER	LOT NUMBER	QUALIFIER	UNIT NUMBER	SQ. FT.	BLOCK NUMBER	LOT NUMBER	QUALIFIER	UNIT NUMBER	SQ. FT.
326	20	C0111	111	1,088	326	20	C0133	133	1,088	326	20	C0154	154	1,088	326	20	C0182	182	1,692
		C0112	112	855			C0134	134	1,088			C0155	155	1,160			C0183	183	1,692
		C0113	113	1,160			C0135	135	1,160			C0156	156	1,160			C0184	184	1,692
		C0114	114	900			C0136	136	1,160			C0161	161	1,692			C0191	191	1,088
		C0115	115	1,088			C0141	141	1,088			C0162	162	1,088			C0192	192	1,088
		C0116	116	1,692			C0142	142	855			C0163	163	1,088			C0193	193	1,692
		C0117	117	1,160			C0143	143	1,160			C0164	164	1,160			C0194	194	1,160
		C0121	121	1,088			C0144	144	900			C0165	165	1,160			C0195	195	1,160
		C0122	122	1,692			C0145	145	1,088			C0166	166	1,692			C0196	196	1,088
		C0123	123	1,160			C0146	146	900			C0171	171	1,088			C0198	198	1,160
		C0124	124	1,692			C0147	147	1,160			C0172	172	1,692			C0201	201	855
		C0125	125	1,088			C0148	148	855			C0173	173	1,160			C0203	203	900
		C0127	127	1,160			C0151	151	1,692			C0174	174	1,692			C0205	205	855
		C0131	131	1,692			C0152	152	1,692			C0175	175	1,692			C0207	207	855
		C0132	132	1,692			C0153	153	1,088			C0181	181	1,692			C0209	209	900
																	C0211	211	855

THIS TAX MAP HAS BEEN DRAWN USING COMPUTER AIDED DRAFTING/ DESIGN (CAD/D) AND COORDINATE GEOMETRY (COGO)

LEGEND

(2) = QUALIFIER C0002

REVISIONS		
DATE	NAME	NO.

TAX MAP
TOWNSHIP OF MIDDLE
CAPE MAY COUNTY, NEW JERSEY

SCALE: AS NOTED DATE: APRIL, 2004

LEWIS H. CONLEY JR.

NEW JERSEY LICENSED LAND SURVEYOR NO. 21212
van note–harvey associates, p.c.

CONSULTING ENGINEERS, PLANNERS, LAND SURVEYORS
211 N. MAIN STREET CAPE MAY COURT HOUSE, N.J. 08210

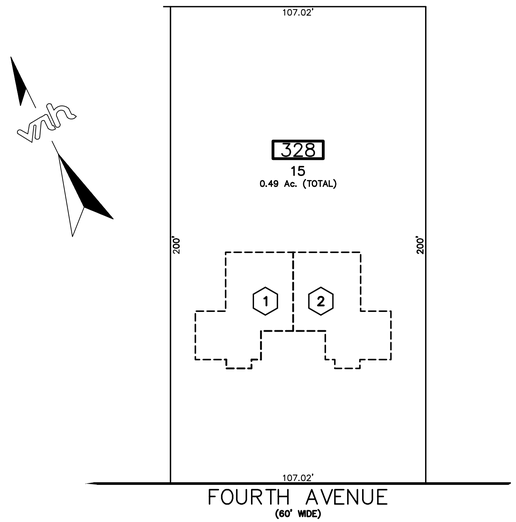

SCALE: 1"=30'

8 4TH. AVENUE CONDOMINIUM

BLOCK NUMBER	LOT NUMBER	QUALIFIER	UNIT NUMBER	SQ. FT.
328	15	C0001	A	1,409
		C0002	B	1,409

LEGEND

(2) = QUALIFIER C0002

REVISIONS		
DATE	NAME	NO.

THIS TAX MAP HAS BEEN DRAWN USING COMPUTER AIDED DRAFTING/ DESIGN (CAD/D) AND COORDINATE GEOMETRY (COGO)

TAX MAP
TOWNSHIP OF MIDDLE

CAPE MAY COUNTY, NEW JERSEY

SCALE: 1" = 30' DATE: NOVEMBER, 2006

LEWIS H. CONLEY JR.

NEW JERSEY LICENSED LAND SURVEYOR NO. 21212

van note–harvey associates, p.c.

CONSULTING ENGINEERS, PLANNERS, LAND SURVEYORS
211 N. MAIN STREET CAPE MAY COURT HOUSE, N.J. 08210

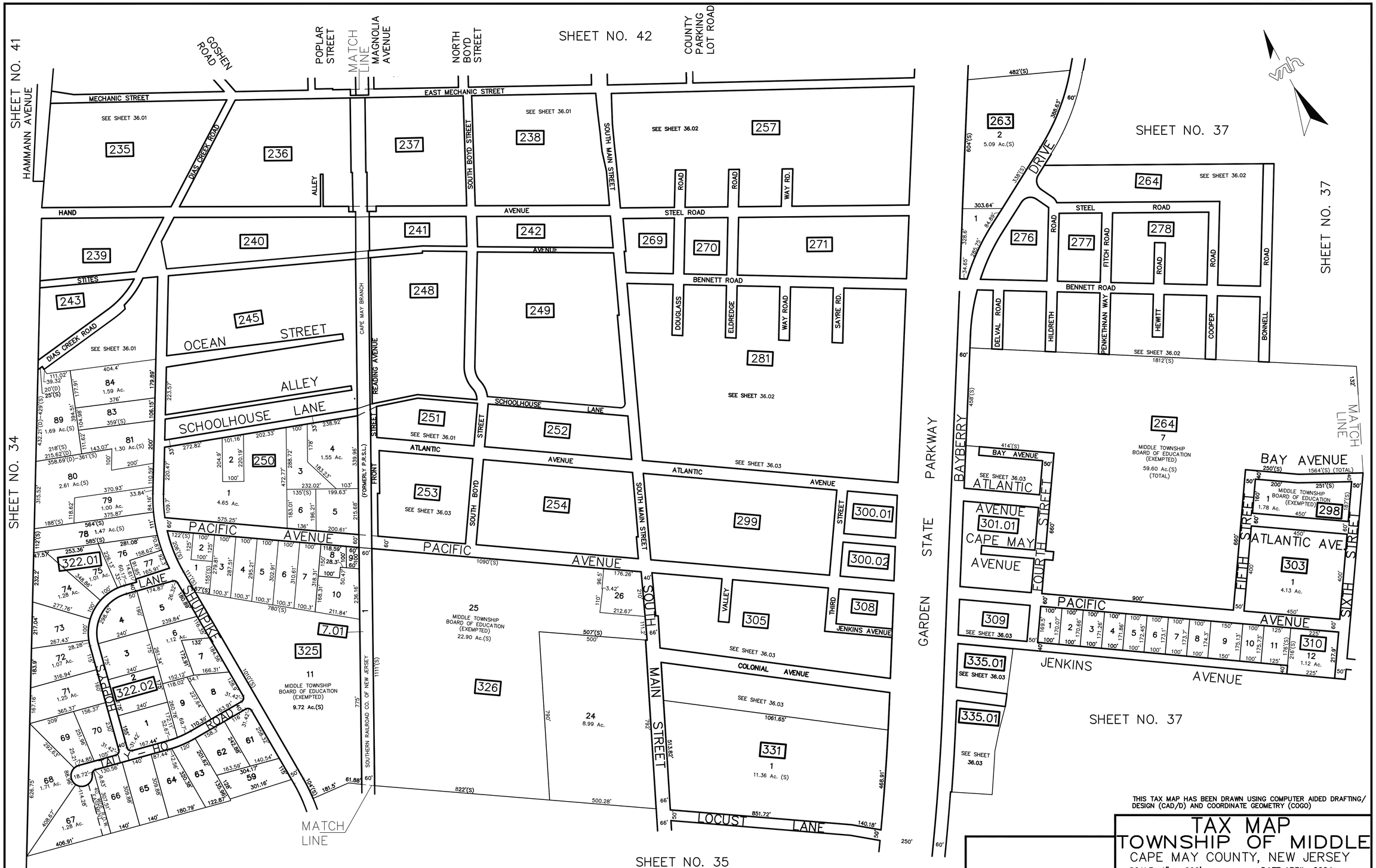

THIS TAX MAP HAS BEEN DRAWN USING COMPUTER AIDED DRAFTING/ DESIGN (CAD/D) AND COORDINATE GEOMETRY (COGO)

REVISIONS		
DATE	NAME	NO.
DEC. 2005	LEWIS H. CONLEY, JR.	21212
NOV. 2006	LEWIS H. CONLEY, JR.	21212
NOV. 2007	LEWIS H. CONLEY, JR.	21212
NOV. 2008	LEWIS H. CONLEY, JR.	21212

TAX MAP
TOWNSHIP OF MIDDLE
CAPE MAY COUNTY, NEW JERSEY

SCALE: 1" = 200' DATE: APRIL, 2004

LEWIS H. CONLEY JR.
NEW JERSEY LICENSED LAND SURVEYOR NO. 21212
van note – harvey associates, p.c.
CONSULTING ENGINEERS, PLANNERS, LAND SURVEYORS
211 N. MAIN STREET CAPE MAY COURT HOUSE, N.J. 08210

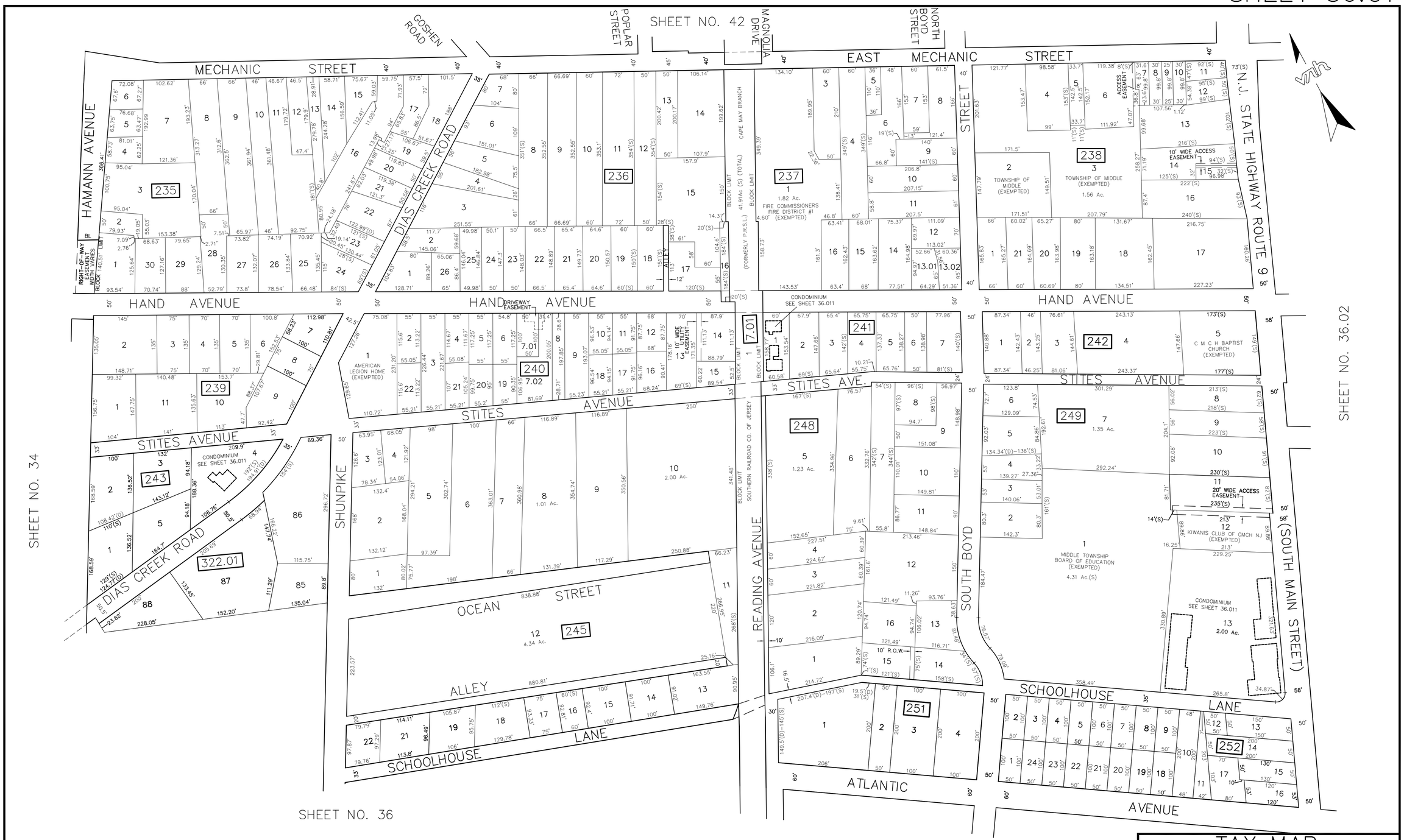

TAX MAP
TOWNSHIP OF MIDDLE
CAPE MAY COUNTY, NEW JERSEY

SCALE: 1" = 100' DATE: APRIL, 2004

LEWIS H. CONLEY JR.

NEW JERSEY LICENSED LAND SURVEYOR NO. 21212

van note – harvey associates, p.c.

CONSULTING ENGINEERS, PLANNERS, LAND SURVEYORS

211 N. MAIN STREET CAPE MAY COURT HOUSE, N.J. 08210

REVISIONS

DATE	NAME	NO.
DEC. 2005	LEWIS H. CONLEY, JR.	21212
NOV. 2006	LEWIS H. CONLEY, JR.	21212
NOV. 2007	LEWIS H. CONLEY, JR.	21212
NOV. 2008	LEWIS H. CONLEY, JR.	21212
DEC. 2010	LEWIS H. CONLEY, JR.	21212

THIS TAX MAP HAS BEEN DRAWN USING COMPUTER AIDED DRAFTING/ DESIGN (CAD/D) AND COORDINATE GEOMETRY (COGO)

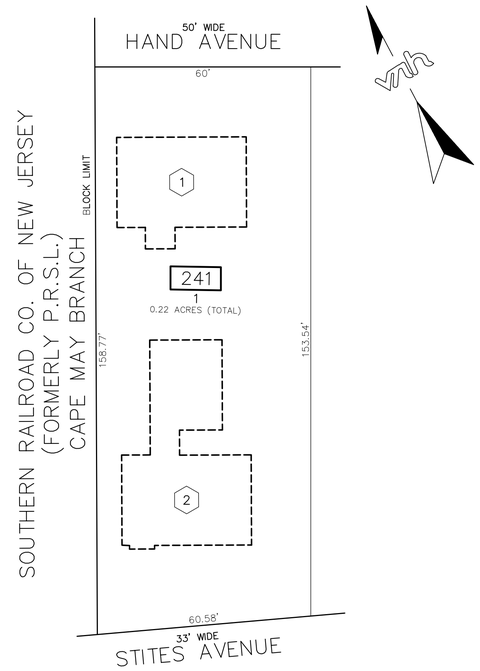

SCALE: 1"=20'

THE 114–115 HAND AVENUE CONDOMINIUM

BLOCK NUMBER	LOT NUMBER	QUALIFIER	UNIT NUMBER	SQ. FT.
241	1	C0001	1	962
		C0002	2	1486

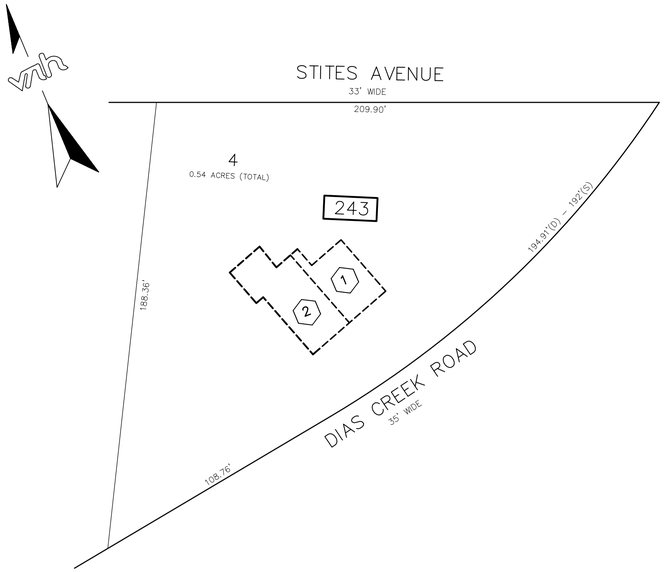

SCALE: 1"=30'

201 DIAS CREEK ROAD CONDOMINIUM

BLOCK NUMBER	LOT NUMBER	QUALIFIER	UNIT NUMBER	SQ. FT.
243	4	C0001	A	1528
		C0002	B	2413

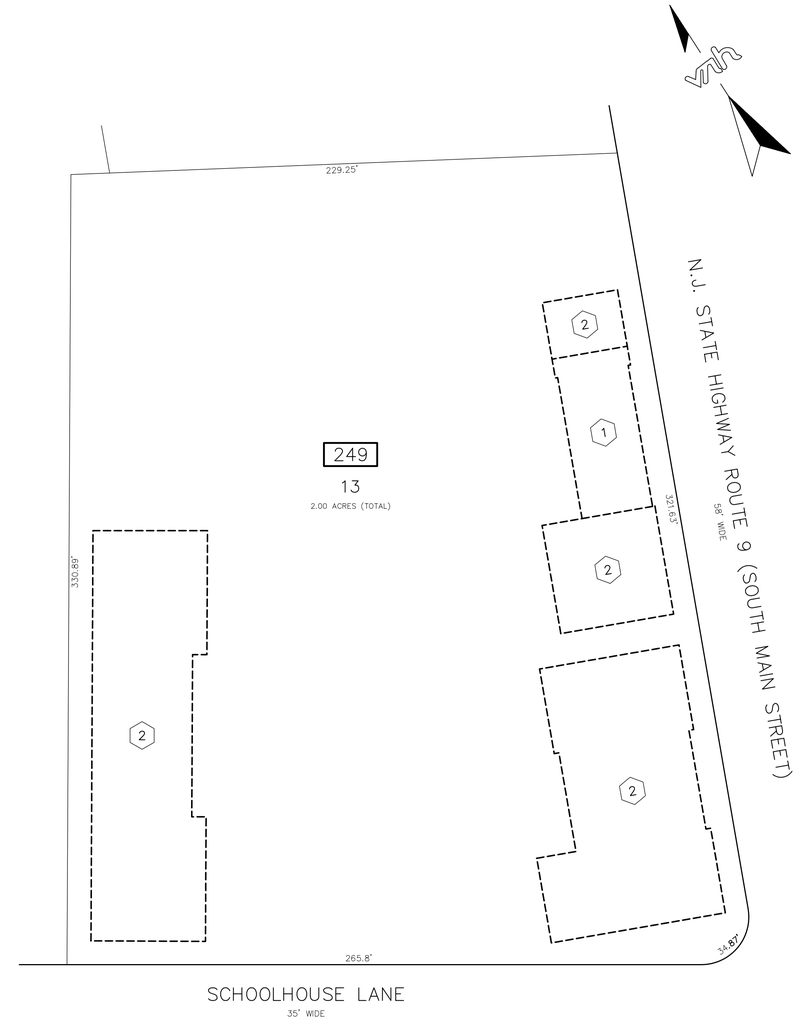

SCALE: 1"=30'

SCHOOLHOUSE OFFICE PARK CONDOMINIUM

BLOCK NUMBER	LOT NUMBER	QUALIFIER	UNIT NUMBER	SQ. FT.
249	13	C0001	1	2063
		C0002	2	17947

THIS TAX MAP HAS BEEN DRAWN USING COMPUTER AIDED DRAFTING/ DESIGN (CAD/D) AND COORDINATE GEOMETRY (COGO)

LEGEND

(2) = QUALIFIER C0002

REVISIONS

DATE	NAME	NO.
DEC. 2010	LEWIS H. CONLEY, JR.	21212

TAX MAP
TOWNSHIP OF MIDDLE
CAPE MAY COUNTY, NEW JERSEY

SCALE: AS SHOWN DATE: APRIL, 2004

LEWIS H. CONLEY JR.
NEW JERSEY LICENSED LAND SURVEYOR NO. 21212
van note–harvey associates, p.c.
CONSULTING ENGINEERS, PLANNERS, LAND SURVEYORS
211 N. MAIN STREET CAPE MAY COURT HOUSE, N.J. 08210

THIS TAX MAP HAS BEEN DRAWN USING COMPUTER AIDED DRAFTING/ DESIGN (CAD/D) AND COORDINATE GEOMETRY (COGO)

REVISIONS		
DATE	NAME	NO.
DEC. 2005	LEWIS H. CONLEY, JR.	21212
NOV. 2006	LEWIS H. CONLEY, JR.	21212
NOV. 2007	LEWIS H. CONLEY, JR.	21212
NOV. 2008	LEWIS H. CONLEY, JR.	21212
DEC. 2010	LEWIS H. CONLEY, JR.	21212

TAX MAP
TOWNSHIP OF MIDDLE

CAPE MAY COUNTY, NEW JERSEY

SCALE: 1" = 100' DATE: APRIL, 2004

LEWIS H. CONLEY JR.

NEW JERSEY LICENSED LAND SURVEYOR NO. 21212

van note – harvey associates, p.c.

CONSULTING ENGINEERS, PLANNERS, LAND SURVEYORS
211 N. MAIN STREET CAPE MAY COURT HOUSE, N.J. 08210

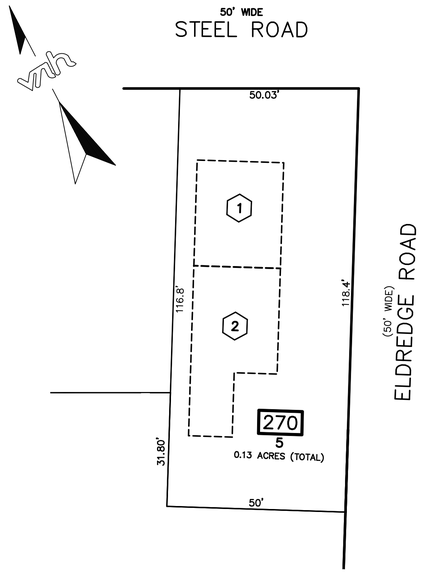

SCALE: 1"=20'

STEEL ROAD CONDOMINIUM

BLOCK NUMBER	LOT NUMBER	QUALIFIER	UNIT NUMBER	SQ. FT.
270	5	C0001	A	715
		C0002	B	934

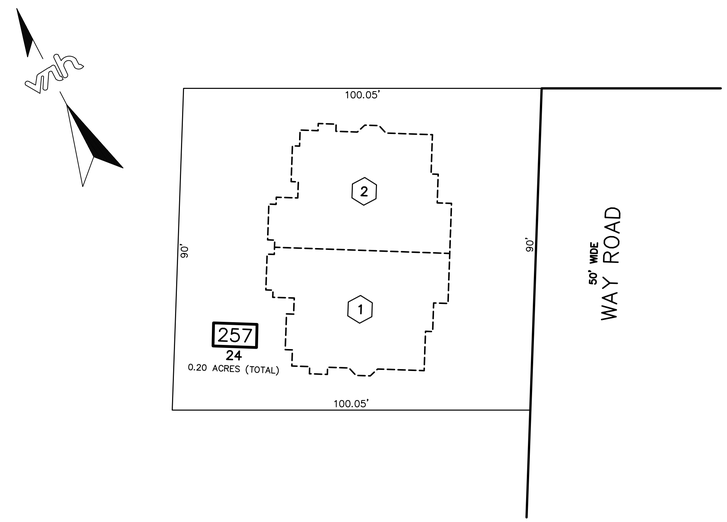

SCALE: 1"=20'

WAY LANDINGS CONDOMINIUM

BLOCK NUMBER	LOT NUMBER	QUALIFIER	UNIT NUMBER	SQ. FT.
257	24	C0001	A	2,810
		C0002	B	2,810

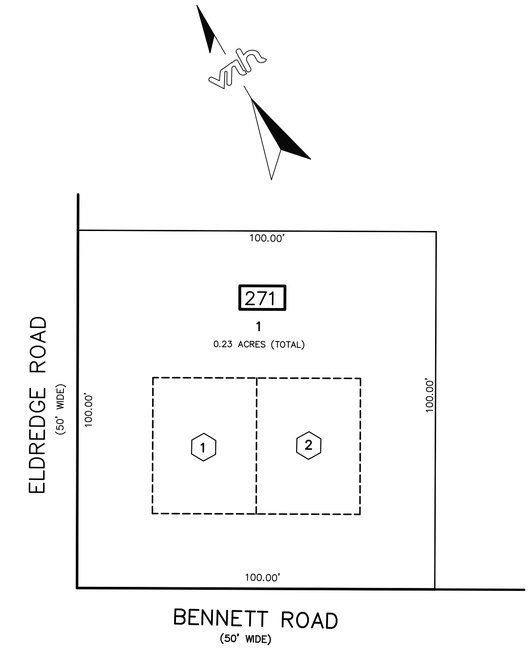

SCALE: 1"=20'

THE CONDOS AT BENNETT CONDOMINIUM

BLOCK NUMBER	LOT NUMBER	QUALIFIER	UNIT NUMBER	SQ. FT.
271	1	C0001	202	2,030
		C0002	204	2,030

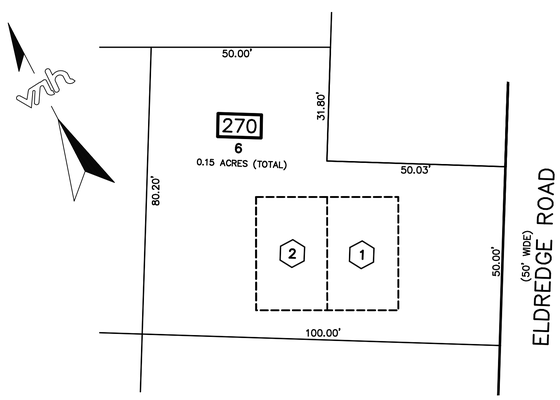

SCALE: 1"=20'

105 ELDREDGE CONDOMINIUM

BLOCK NUMBER	LOT NUMBER	QUALIFIER	UNIT NUMBER	SQ. FT.
270	6	C0001	105A	1,280
		C0002	105B	1,280

LEGEND

(2) = QUALIFIER C0002

REVISIONS		
DATE	NAME	NO.
NOV. 2007	LEWIS H. CONLEY, JR.	21212
NOV. 2008	LEWIS H. CONLEY, JR.	21212

THIS TAX MAP HAS BEEN DRAWN USING COMPUTER AIDED DRAFTING/ DESIGN (CAD/D) AND COORDINATE GEOMETRY (COGO)

TAX MAP
TOWNSHIP OF MIDDLE

CAPE MAY COUNTY, NEW JERSEY

SCALE: 1" = 20' DATE: NOVEMBER, 2006

LEWIS H. CONLEY JR.

NEW JERSEY LICENSED LAND SURVEYOR NO. 21212

van note–harvey associates, p.c.

CONSULTING ENGINEERS, PLANNERS, LAND SURVEYORS
211 N. MAIN STREET CAPE MAY COURT HOUSE, N.J. 08210

THIS TAX MAP HAS BEEN DRAWN USING COMPUTER AIDED DRAFTING/ DESIGN (CAD/D) AND COORDINATE GEOMETRY (COGO)

TAX MAP
TOWNSHIP OF MIDDLE
CAPE MAY COUNTY, NEW JERSEY

SCALE: 1" = 100' DATE: APRIL, 2004

LEWIS H. CONLEY JR.

NEW JERSEY LICENSED LAND SURVEYOR NO. 21212

van note – harvey associates, p.c.

CONSULTING ENGINEERS, PLANNERS, LAND SURVEYORS
211 N. MAIN STREET CAPE MAY COURT HOUSE, N.J. 08210

REVISIONS

DATE	NAME	NO.
NOV. 2008	LEWIS H. CONLEY, JR.	21212
NOV. 2009	LEWIS H. CONLEY, JR.	21212
DEC. 2010	LEWIS H. CONLEY, JR.	21212

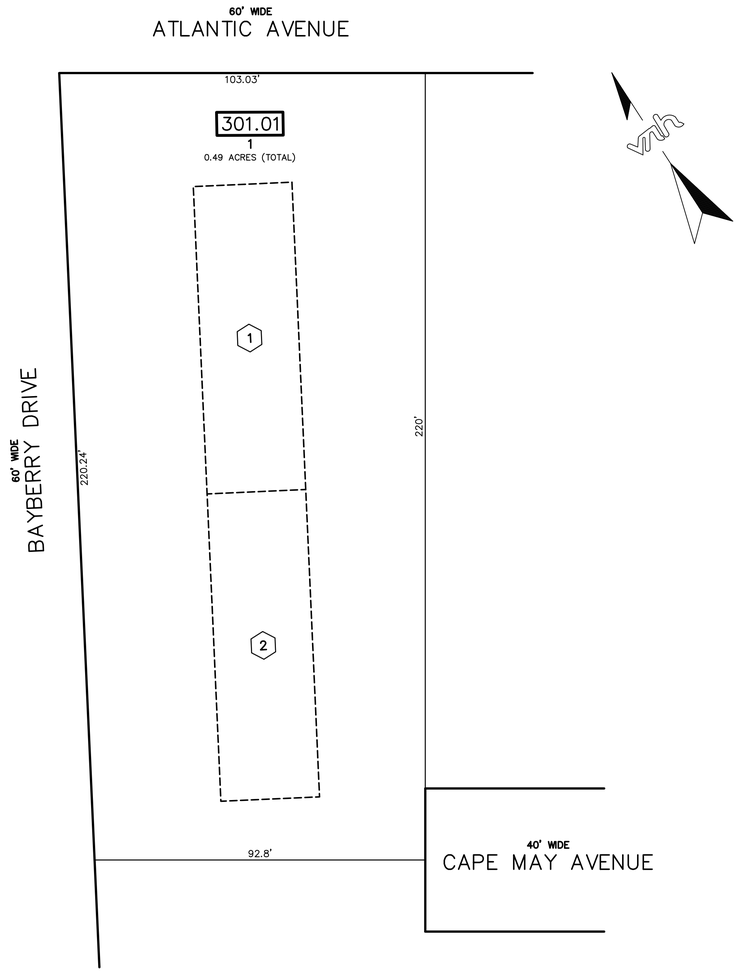

SCALE: 1"=20'

302–304 BAYBERRY DRIVE CONDOMINIUM

BLOCK NUMBER	LOT NUMBER	QUALIFIER	UNIT NUMBER	SQ. FT.
301.01	1	C0001	A	2373
		C0002	B	2373

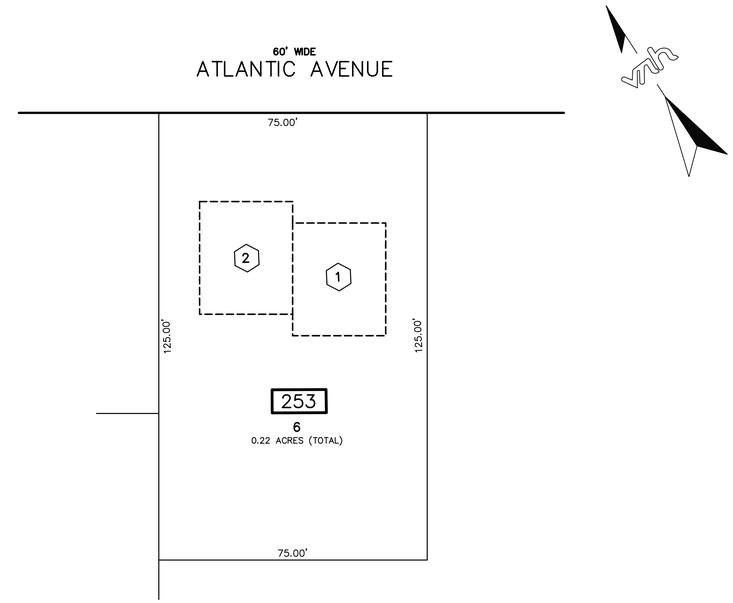

SCALE: 1"=20'

111 W. ATLANTIC AVENUE CONDOMINIUM

BLOCK NUMBER	LOT NUMBER	QUALIFIER	UNIT NUMBER	SQ. FT.
253	6	C0001	1	1664
		C0002	2	1664

LEGEND

(2) = QUALIFIER C0002

REVISIONS		
DATE	NAME	NO.
NOV. 2008	LEWIS H. CONLEY, JR.	21212

THIS TAX MAP HAS BEEN DRAWN USING COMPUTER AIDED DRAFTING/ DESIGN (CAD/D) AND COORDINATE GEOMETRY (COGO)

TAX MAP
TOWNSHIP OF MIDDLE

CAPE MAY COUNTY, NEW JERSEY

SCALE: 1" = 20' DATE: NOVEMBER, 2006

LEWIS H. CONLEY JR.
NEW JERSEY LICENSED LAND SURVEYOR NO. 21212
van note–harvey associates, p.c.
CONSULTING ENGINEERS, PLANNERS, LAND SURVEYORS
211 N. MAIN STREET CAPE MAY COURT HOUSE, N.J. 08210

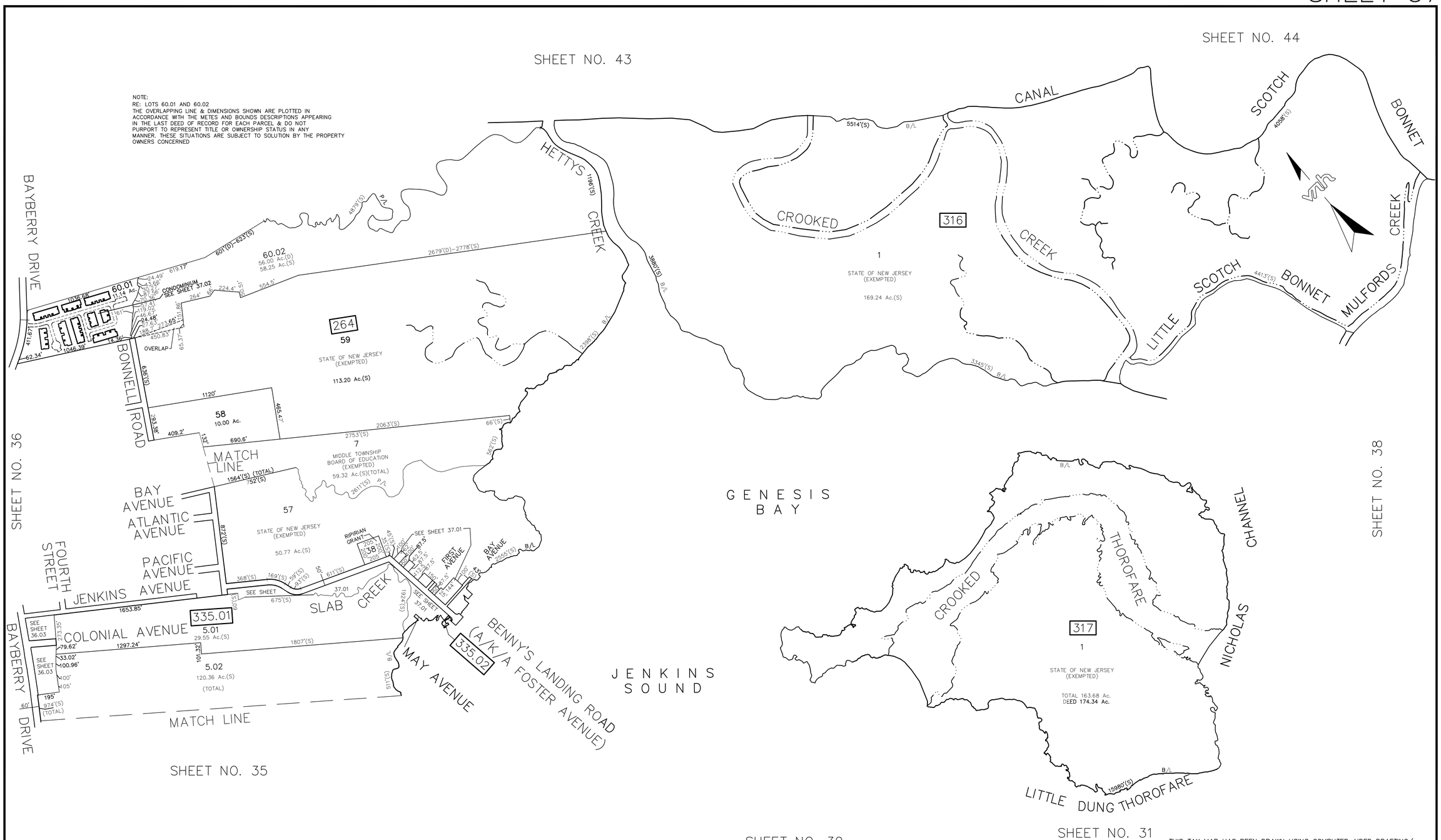

THIS TAX MAP HAS BEEN DRAWN USING COMPUTER AIDED DRAFTING/ DESIGN (CAD/D) AND COORDINATE GEOMETRY (COGO)

REVISIONS		
DATE	NAME	NO.
DEC. 2005	LEWIS H. CONLEY, JR.	21212
NOV. 2007	LEWIS H. CONLEY, JR.	21212
NOV. 2008	LEWIS H. CONLEY, JR.	21212
DEC. 2010	LEWIS H. CONLEY, JR.	21212

TAX MAP
TOWNSHIP OF MIDDLE
CAPE MAY COUNTY, NEW JERSEY

SCALE: 1" = 400' DATE: APRIL, 2004

LEWIS H. CONLEY JR.
NEW JERSEY LICENSED LAND SURVEYOR NO. 21212
van note – harvey associates, p.c.
CONSULTING ENGINEERS, PLANNERS, LAND SURVEYORS
211 N. MAIN STREET CAPE MAY COURT HOUSE, N.J. 08210

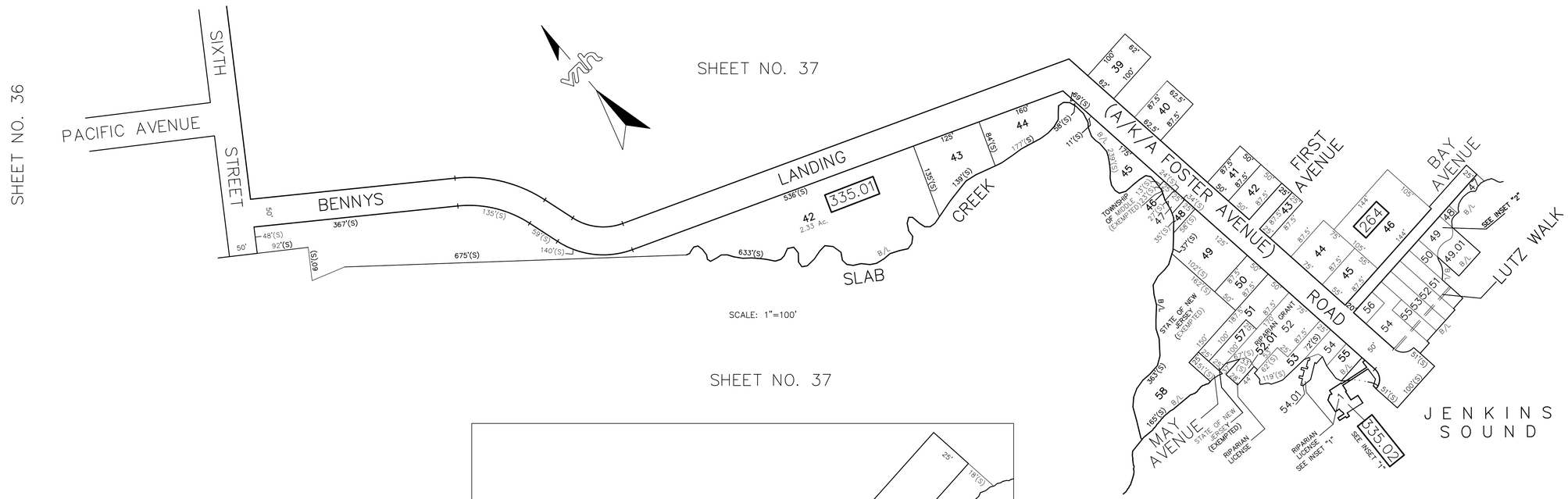

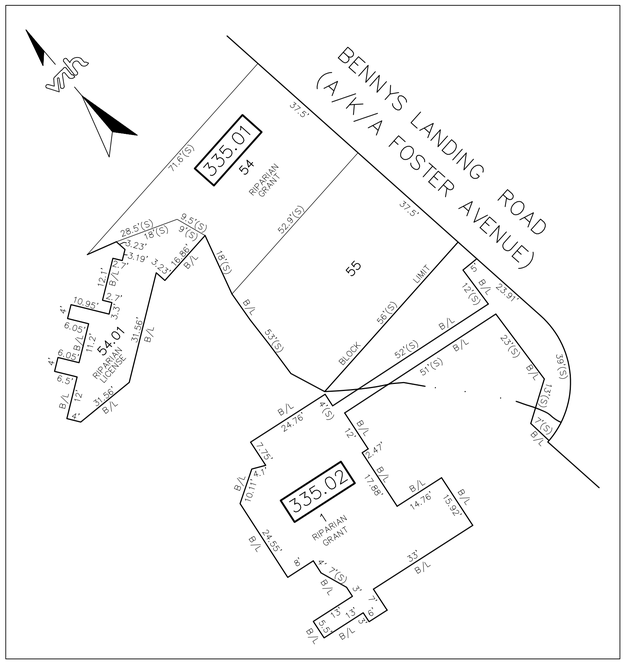

INSET "1"
SCALE: 1"=20'

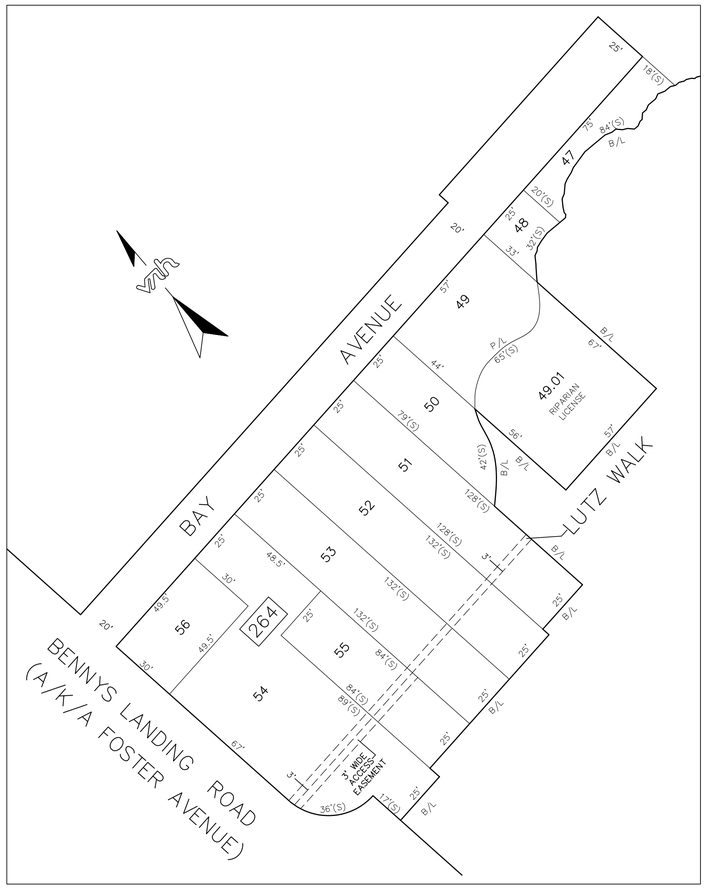

INSET "2"
SCALE: 1"=30'

THIS TAX MAP HAS BEEN DRAWN USING COMPUTER AIDED DRAFTING/ DESIGN (CAD/D) AND COORDINATE GEOMETRY (COGO)

REVISIONS		
DATE	NAME	NO.
DEC. 2005	LEWIS H. CONLEY, JR.	21212
DEC. 2010	LEWIS H. CONLEY, JR.	21212

TAX MAP
TOWNSHIP OF MIDDLE
CAPE MAY COUNTY, NEW JERSEY

SCALE: AS NOTED DATE: APRIL, 2004

LEWIS H. CONLEY JR.
NEW JERSEY LICENSED LAND SURVEYOR NO. 21212
van note – harvey associates, p.c.
CONSULTING ENGINEERS, PLANNERS, LAND SURVEYORS
211 N. MAIN STREET CAPE MAY COURT HOUSE, N.J. 08210

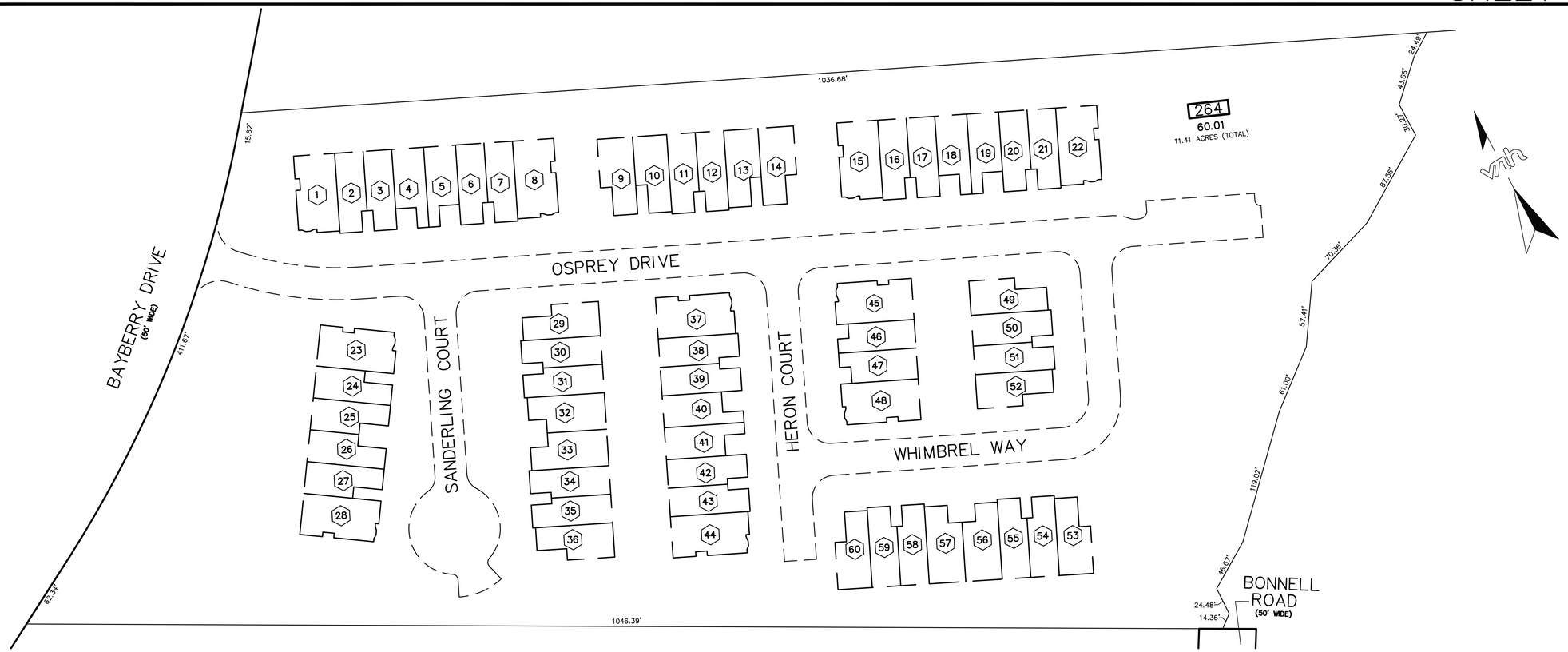

K. HOVNANIAN'S FOUR SEASONS AT STONE HARBOR, A CONDOMINIUM

BLOCK NUMBER	LOT NUMBER	QUALIFIER	UNIT NUMBER	SQ. FT.	BLOCK NUMBER	LOT NUMBER	QUALIFIER	UNIT NUMBER	SQ. FT.	BLOCK NUMBER	LOT NUMBER	QUALIFIER	UNIT NUMBER	SQ. FT.	BLOCK NUMBER	LOT NUMBER	QUALIFIER	UNIT NUMBER	SQ. FT.
264	60.01	C0001	1	2,545	264	60.01	C0016	2	2,087	264	60.01	C0031	3	2,087	264	60.01	C0046	2	2,210
		C0002	2	2,087			C0017	3	2,087			C0032	4	2,210			C0047	3	2,210
		C0003	3	2,087			C0018	4	2,210			C0033	5	2,210			C0048	4	2,545
		C0004	4	2,210			C0019	5	2,210			C0034	6	2,087			C0049	1	2,405
		C0005	5	2,210			C0020	6	2,087			C0035	7	2,087			C0050	2	2,087
		C0006	6	2,087			C0021	7	2,087			C0036	8	2,405			C0051	3	2,087
		C0007	7	2,087			C0022	8	2,545			C0037	1	2,545			C0052	4	2,405
		C0008	8	2,545			C0023	1	2,545			C0038	2	2,087			C0053	1	2,405
		C0009	1	2,405			C0024	2	2,405			C0039	3	2,087			C0054	2	2,087
		C0010	2	2,405			C0025	3	2,405			C0040	4	2,210			C0055	3	2,087
		C0011	3	2,087			C0026	4	2,405			C0041	5	2,210			C0056	4	2,405
		C0012	4	2,087			C0027	5	2,405			C0042	6	2,087			C0057	5	2,405
		C0013	5	2,405			C0028	6	2,545			C0043	7	2,087			C0058	6	2,087
		C0014	6	2,405			C0029	1	2,405			C0044	8	2,545			C0059	7	2,087
		C0015	1	2,545			C0030	2	2,087			C0045	1	2,545			C0060	8	2,405

THIS TAX MAP HAS BEEN DRAWN USING COMPUTER AIDED DRAFTING/ DESIGN (CAD/D) AND COORDINATE GEOMETRY (COGO)

LEGEND

(2) = QUALIFIER C0002

REVISIONS		
DATE	NAME	NO.

TAX MAP
TOWNSHIP OF MIDDLE

CAPE MAY COUNTY, NEW JERSEY

SCALE: 1" = 50' DATE: NOVEMBER, 2008

LEWIS H. CONLEY JR.
NEW JERSEY LICENSED LAND SURVEYOR NO. 21212
van note–harvey associates, p.c.
CONSULTING ENGINEERS, PLANNERS, LAND SURVEYORS
211 N. MAIN STREET CAPE MAY COURT HOUSE, N.J. 08210

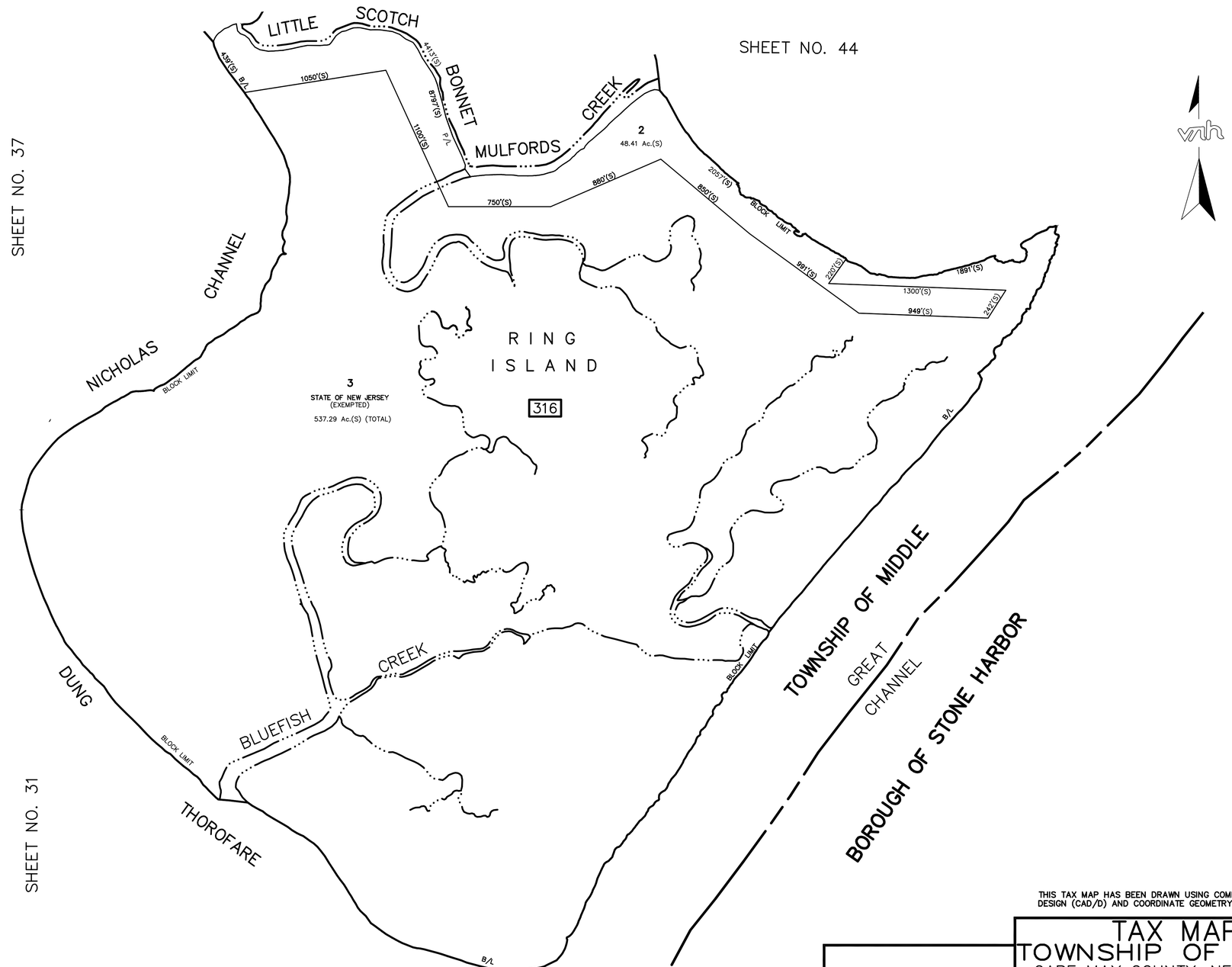

THIS TAX MAP HAS BEEN DRAWN USING COMPUTER AIDED DRAFTING/ DESIGN (CAD/D) AND COORDINATE GEOMETRY (COGO)

REVISIONS		
DATE	NAME	NO.
DEC. 2005	LEWIS H. CONLEY, JR.	21212

TAX MAP
TOWNSHIP OF MIDDLE
CAPE MAY COUNTY, NEW JERSEY

SCALE: 1" = 400' DATE: APRIL, 2004

LEWIS H. CONLEY JR.
NEW JERSEY LICENSED LAND SURVEYOR NO. 21212
van note – harvey associates, p.c.
CONSULTING ENGINEERS, PLANNERS, LAND SURVEYORS
211 N. MAIN STREET CAPE MAY COURT HOUSE, N.J. 08210

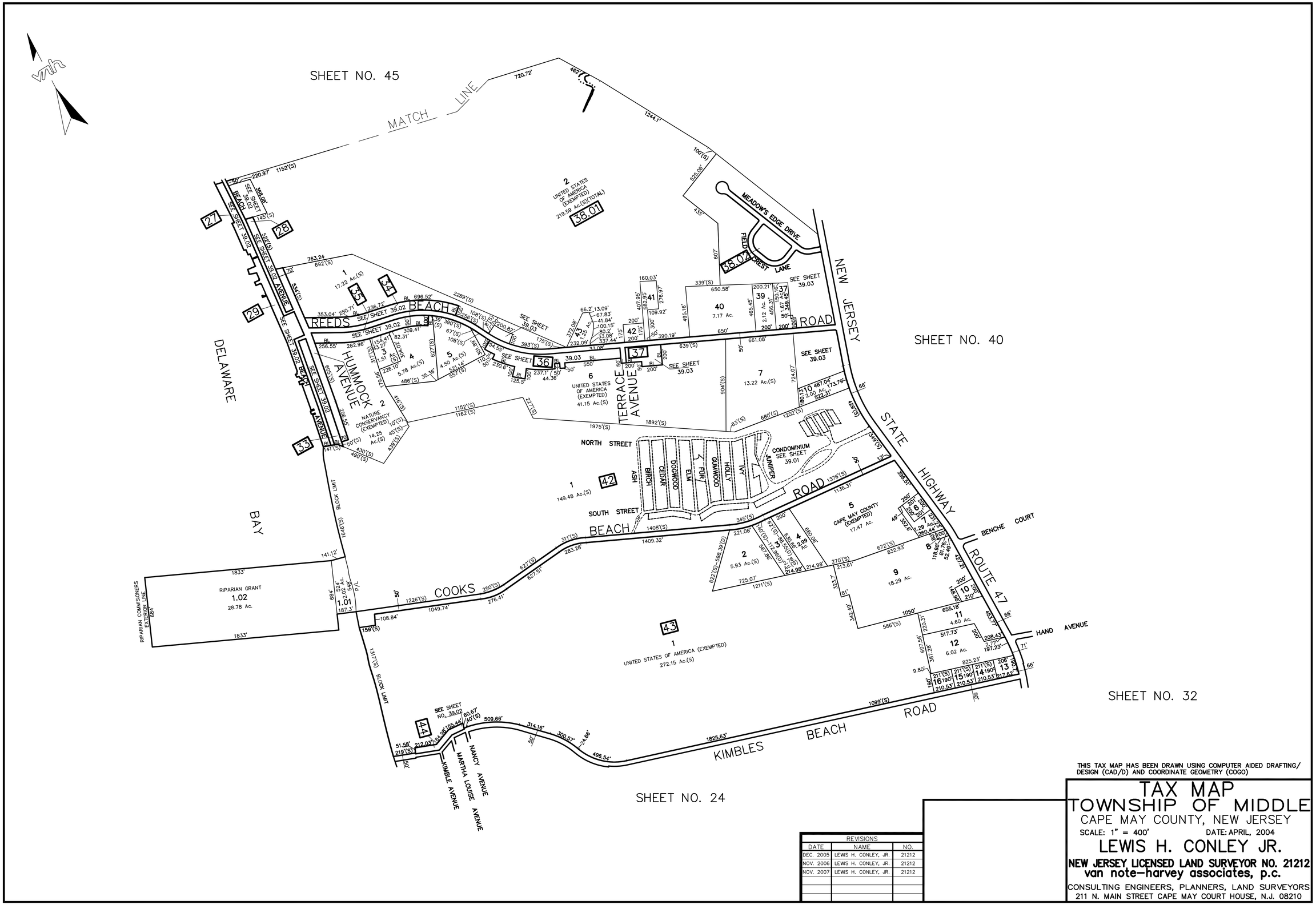

THIS TAX MAP HAS BEEN DRAWN USING COMPUTER AIDED DRAFTING/ DESIGN (CAD/D) AND COORDINATE GEOMETRY (COGO)

TAX MAP
TOWNSHIP OF MIDDLE
CAPE MAY COUNTY, NEW JERSEY

SCALE: 1" = 400' DATE: APRIL, 2004

LEWIS H. CONLEY JR.
NEW JERSEY LICENSED LAND SURVEYOR NO. 21212
van note–harvey associates, p.c.
CONSULTING ENGINEERS, PLANNERS, LAND SURVEYORS
211 N. MAIN STREET CAPE MAY COURT HOUSE, N.J. 08210

REVISIONS

DATE	NAME	NO.
DEC. 2005	LEWIS H. CONLEY, JR.	21212
NOV. 2006	LEWIS H. CONLEY, JR.	21212
NOV. 2007	LEWIS H. CONLEY, JR.	21212

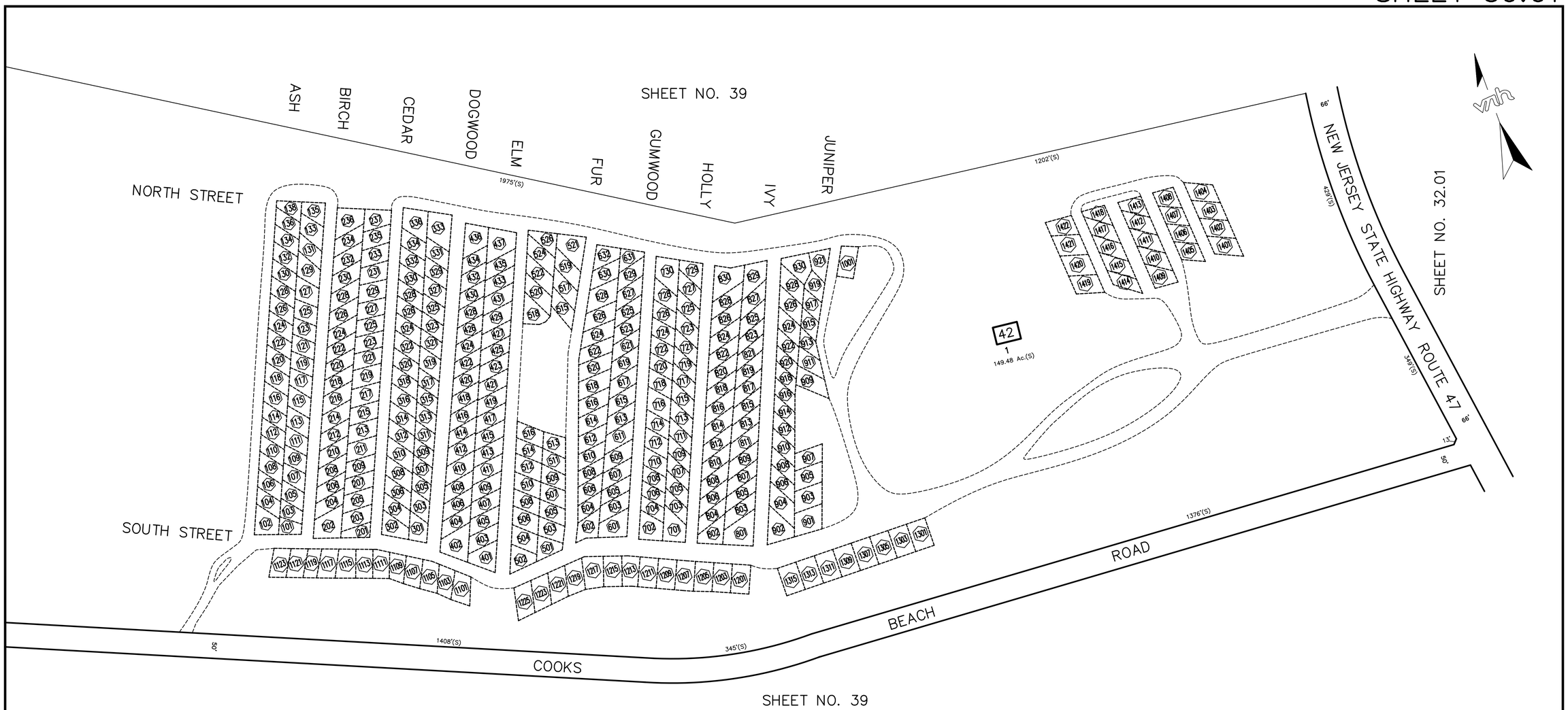

HIDEAWAY BEACH CAMPGROUND

SCALE 1" = 100'

THIS TAX MAP HAS BEEN DRAWN USING COMPUTER AIDED DRAFTING/ DESIGN (CAD/D) AND COORDINATE GEOMETRY (COGO)

LEGEND

102 = QUALIFIER CMA02

REVISIONS		
DATE	NAME	NO.

TAX MAP
TOWNSHIP OF MIDDLE

CAPE MAY COUNTY, NEW JERSEY

SCALE AS SHOWN DATE: APRIL, 2004

LEWIS H. CONLEY JR.

NEW JERSEY LICENSED LAND SURVEYOR NO. 21212

van note–harvey associates, p.c.

CONSULTING ENGINEERS, PLANNERS, LAND SURVEYORS

211 N. MAIN STREET CAPE MAY COURT HOUSE, N.J. 08210

HIDEAWAY BEACH CAMPGROUND

BLOCK No.	LOT No.	UNIT No.	QUALIFIER	SQ.FT.
42	1	101	CMA01	1336
		102	CMA02	2377
		103	CMA03	1504
		104	CMA04	1764
		105	CMA05	1788
		106	CMA06	1767
		107	CMA07	1746
		108	CMA08	1871
		109	CMA09	1726
		110	CMA10	1725
		111	CMA11	1777
		112	CMA12	1779
		113	CMA13	1947
		114	CMA14	1682
		115	CMA15	2000
		116	CMA16	2038
		117	CMA17	1882
		118	CMA18	2043
		119	CMA19	1652
		120	CMA20	1795
		121	CMA21	1656
		122	CMA22	1748
		123	CMA23	1660
		124	CMA24	1802
		125	CMA25	1831
		126	CMA26	1806
		127	CMA27	2100
		128	CMA28	1809
		129	CMA29	2154
		130	CMA30	1813
		131	CMA31	1822
		132	CMA32	1817
		133	CMA33	2195
		134	CMA34	1821
		135	CMA35	1758
		136	CMA36	1825
		138	CMA38	1441
		201	CMB01	1321
		202	CMB02	3043
		203	CMB03	2175
		204	CMB04	1892
		205	CMB05	2166
		206	CMB06	1893
		207	CMB07	1982
		208	CMB08	2119
		209	CMB09	1974
		210	CMB10	2063
		211	CMB11	2198
		212	CMB12	2008
		213	CMB13	2130
		214	CMB14	2178
		215	CMB15	2064
		216	CMB16	2179
		217	CMB17	2226
		218	CMB18	1897
		219	CMB19	2216
		220	CMB20	1897
		221	CMB21	1922
		222	CMB22	1898
		223	CMB23	1914
		224	CMB24	1955
		225	CMB25	1907
		226	CMB26	2126
		227	CMB27	1955
		228	CMB28	2183
		229	CMB29	2114
		230	CMB30	2127
		231	CMB31	2049
		232	CMB32	2128
		233	CMB33	2039
		234	CMB34	2072
		235	CMB35	2085
		236	CMB36	2726
		237	CMB37	2081
		301	CMC01	1874
		302	CMC02	2078
		303	CMC03	1746
		304	CMC04	2017
		305	CMC05	1384
		306	CMC06	2007
		307	CMC07	1406
		308	CMC08	2219
		309	CMC09	1428
		310	CMC10	2208
		311	CMC11	1451
		312	CMC12	1978
		313	CMC13	1600
		314	CMC14	1969
		315	CMC15	1497
		316	CMC16	2068
		317	CMC17	1519
		318	CMC18	2004
		319	CMC19	1984
		320	CMC20	1941
		321	CMC21	1570
		322	CMC22	1932
		323	CMC23	1592
		324	CMC24	1923
		325	CMC25	1707
		326	CMC26	1861
		327	CMC27	1778
		328	CMC28	1800
		329	CMC29	1805
		330	CMC30	1792
		331	CMC31	1879
		332	CMC32	1888
		333	CMC33	3165
		334	CMC34	1879
		336	CMC36	2769
		401	CMD01	2416
		402	CMD02	3139
		403	CMD03	2073
		404	CMD04	2048
		405	CMD05	2073
		406	CMD06	2028
		407	CMD07	2016
		408	CMD08	2009
		409	CMD09	2074
		410	CMD10	2264
		411	CMD11	2074
42	1	412	CMD12	2021
		413	CMD13	2017
		414	CMD14	1785
		415	CMD15	2017
		416	CMD16	1928
		417	CMD17	2017
		418	CMD18	1961
		419	CMD19	2019
		420	CMD20	1889
		421	CMD21	2020
		422	CMD22	1766
		423	CMD23	2020
		424	CMD24	1850
		425	CMD25	1905
		426	CMD26	1850
		427	CMD27	1905
		428	CMD28	1862
		429	CMD29	2254
		430	CMD30	1693
		431	CMD31	2196
		432	CMD32	1822
		433	CMD33	2023
		434	CMD34	1856
		435	CMD35	2023
		436	CMD36	2661
		437	CMD37	3122
		501	CME01	1772
		502	CME02	2044
		503	CME03	1991
		504	CME04	2143
		505	CME05	1874
		506	CME06	2101
		507	CME07	1885
		508	CME08	1895
		509	CME09	1746
		510	CME10	1904
		511	CME11	1588
		512	CME12	2077
		513	CME13	1783
		514	CME14	1758
		515	CME15	1966
		516	CME16	1876
		517	CME17	2081
		518	CME18	2082
		519	CME19	2252
		520	CME20	2214
		521	CME21	2175
		522	CME22	2271
		524	CME24	2327
		526	CME26	1731
		601	CMF01	2618
		602	CMF02	2116
		603	CMF03	2096
		604	CMF04	1621
		605	CMF05	1788
		606	CMF06	1854
		607	CMF07	2055
		608	CMF08	1645
		609	CMF09	2146
		610	CMF10	1830
		611	CMF11	2232
		612	CMF12	2030
		613	CMF13	2041
		614	CMF14	2304
		615	CMF15	2018
		616	CMF16	2165
		617	CMF17	2049
		618	CMF18	2452
		619	CMF19	2077
		620	CMF20	2353
		621	CMF21	1843
		622	CMF22	2145
		623	CMF23	1822
		624	CMF24	2231
		625	CMF25	1802
		626	CMF26	2313
		627	CMF27	1983
		628	CMF28	2758
		629	CMF29	1957
		630	CMF30	2162
		631	CMF31	1485
		632	CMF32	1894
		701	CMG01	2580
		702	CMG02	2388
		703	CMG03	1621
		704	CMG04	1482
		705	CMG05	1718
		706	CMG06	1482
		707	CMG07	1721
		708	CMG08	1577
		709	CMG09	1725
		710	CMG10	1820
		711	CMG11	1728
		712	CMG12	1965
		713	CMG13	1826
		714	CMG14	1768
		715	CMG15	1830
		716	CMG16	2302
		717	CMG17	1690
		718	CMG18	1862
		719	CMG19	1693
		720	CMG20	1569
		721	CMG21	1696
		722	CMG22	1762
		723	CMG23	1939
		724	CMG24	1762
		725	CMG25	1943
		726	CMG26	1711
		727	CMG27	1947
		728	CMG28	1903
		729	CMG29	1780
		730	CMG30	2866
		801	CMH01	3287
		802	CMH02	2123
		803	CMH03	2174
		804	CMH04	1883
		805	CMH05	1959
		806	CMH06	2011
		807	CMH07	1927
		808	CMH08	2032
42	1	809	CMH09	2180
		810	CMH10	2053
		811	CMH11	2137
		812	CMH12	2074
		813	CMH13	2040
		814	CMH14	2152
		815	CMH15	1947
		816	CMH16	2174
		817	CMH17	2014
		818	CMH18	2081
		819	CMH19	1971
		820	CMH20	2101
		821	CMH21	1677
		822	CMH22	2121
		823	CMH23	1645
		824	CMH24	2141
		825	CMH25	1903
		826	CMH26	2221
		827	CMH27	1906
		828	CMH28	2182
		829	CMH29	2612
		830	CMH30	3149
		901	CMI01	2827
		902	CMI02	2707
		903	CMI03	2546
		904	CMI04	2600
		905	CMI05	2376
		906	CMI06	1839
		907	CMI07	2037
		908	CMI08	1779
		909	CMI09	2356
		910	CMI10	1813
		911	CMI11	1861
		912	CMI12	1610
		913	CMI13	1366
		914	CMI14	1553
		915	CMI15	1433
		916	CMI16	1454
		917	CMI17	1547
		918	CMI18	1447
		919	CMI19	1563
		920	CMI20	1398
		921	CMI21	1918
		922	CMI22	1615
		924	CMI24	2034
		926	CMI26	2100
		928	CMI28	2166
		930	CMI30	2450
		1001	CMJ01	2246
		1101	CMK01	2199
		1102	CMK03	1897
		1105	CMK05	2154
		1107	CMK07	2041
		1109	CMK09	1789
		1111	CMK11	1960
		1113	CMK13	2082
		1115	CMK15	2306
		1117	CMK17	2181
		1119	CMK19	1666
		1121	CMK21	2082
		1123	CMK23	2082
		1201	CML01	2261
		1203	CML03	2261
		1205	CML05	2299
		1207	CML07	2367
		1209	CML09	2337
		1211	CML11	2337
		1213	CML13	2155
		1215	CML15	2375
		1217	CML17	2677
		1219	CML19	2360
		1221	CML21	2337
		1223	CML23	2391
		1225	CML25	2434
		1301	CMM01	2380
		1303	CMM03	2380
		1305	CMM05	2380
		1307	CMM07	2380
		1309	CMM09	2380
		1311	CMM11	2380
		1313	CMM13	2380
		1315	CMM15	2380
		1401	CMV01	2112
		1402	CMV02	2112
		1403	CMV03	2112
		1404	CMV04	2112
		1405	CMV05	1733
		1406	CMV06	1733
		1407	CMV07	1733
		1408	CMV08	1641
		1409	CMV09	1931
		1410	CMV10	1931
		1411	CMV11	1931
		1412	CMV12	1931
		1413	CMV13	1563
		1414	CMV14	1544
		1415	CMV15	1931
		1416	CMV16	1931
		1417	CMV17	1931
		1418	CMV18	1370
		1419	CMV19	2193
		1420	CMV20	2467
		1421	CMV21	2467
		1422	CMV22	1982

LEGEND

101 = QUALIFIER CMA01

REVISIONS		
DATE	NAME	NO.

THIS TAX MAP HAS BEEN DRAWN USING COMPUTER AIDED DRAFTING/ DESIGN (CAD/D) AND COORDINATE GEOMETRY (COGO)

TAX MAP
TOWNSHIP OF MIDDLE

CAPE MAY COUNTY, NEW JERSEY

SCALE AS SHOWN DATE: APRIL, 2004

LEWIS H. CONLEY JR.

NEW JERSEY LICENSED LAND SURVEYOR NO. 21212

van note–harvey associates, p.c.

CONSULTING ENGINEERS, PLANNERS, LAND SURVEYORS

211 N. MAIN STREET CAPE MAY COURT HOUSE, N.J. 08210

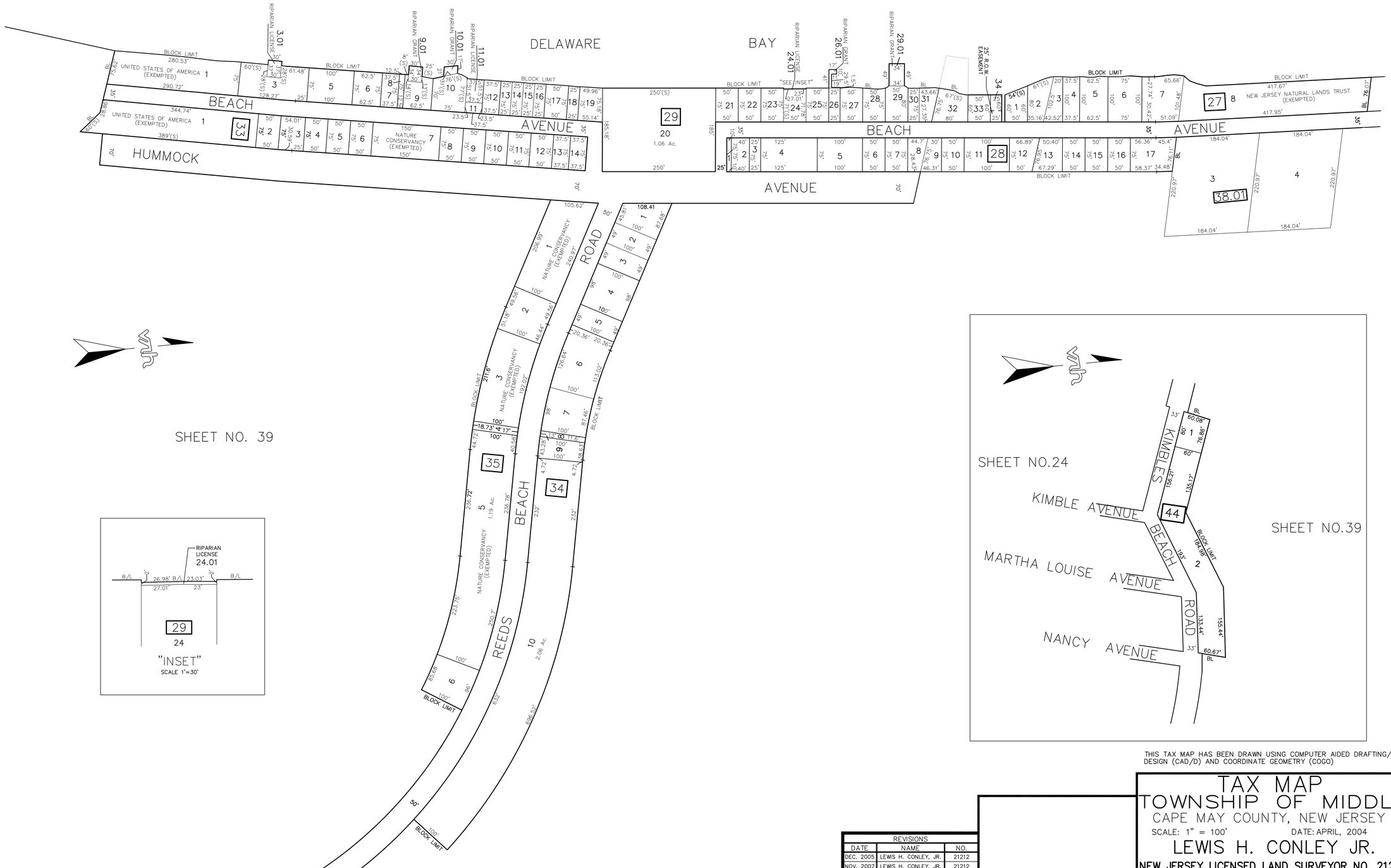

THIS TAX MAP HAS BEEN DRAWN USING COMPUTER AIDED DRAFTING/ DESIGN (CAD/D) AND COORDINATE GEOMETRY (COGO)

REVISIONS		
DATE	NAME	NO.
DEC. 2005	LEWIS H. CONLEY, JR.	21212
NOV. 2007	LEWIS H. CONLEY, JR.	21212
NOV. 2009	LEWIS H. CONLEY, JR.	21212
DEC. 2010	LEWIS H. CONLEY, JR.	21212

TAX MAP
TOWNSHIP OF MIDDLE
CAPE MAY COUNTY, NEW JERSEY

SCALE: 1" = 100' DATE: APRIL, 2004

LEWIS H. CONLEY JR.
NEW JERSEY LICENSED LAND SURVEYOR NO. 21212
van note–harvey associates, p.c.
CONSULTING ENGINEERS, PLANNERS, LAND SURVEYORS
211 N. MAIN STREET CAPE MAY COURT HOUSE, N.J. 08210

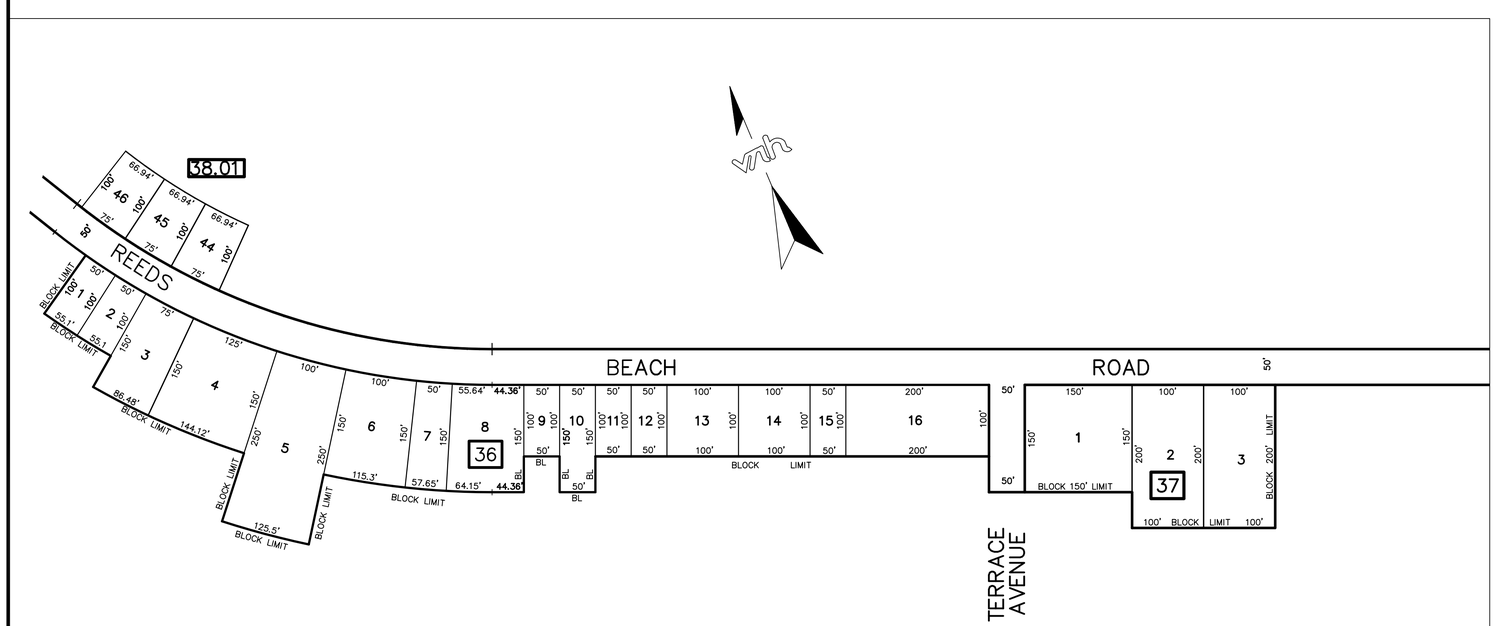

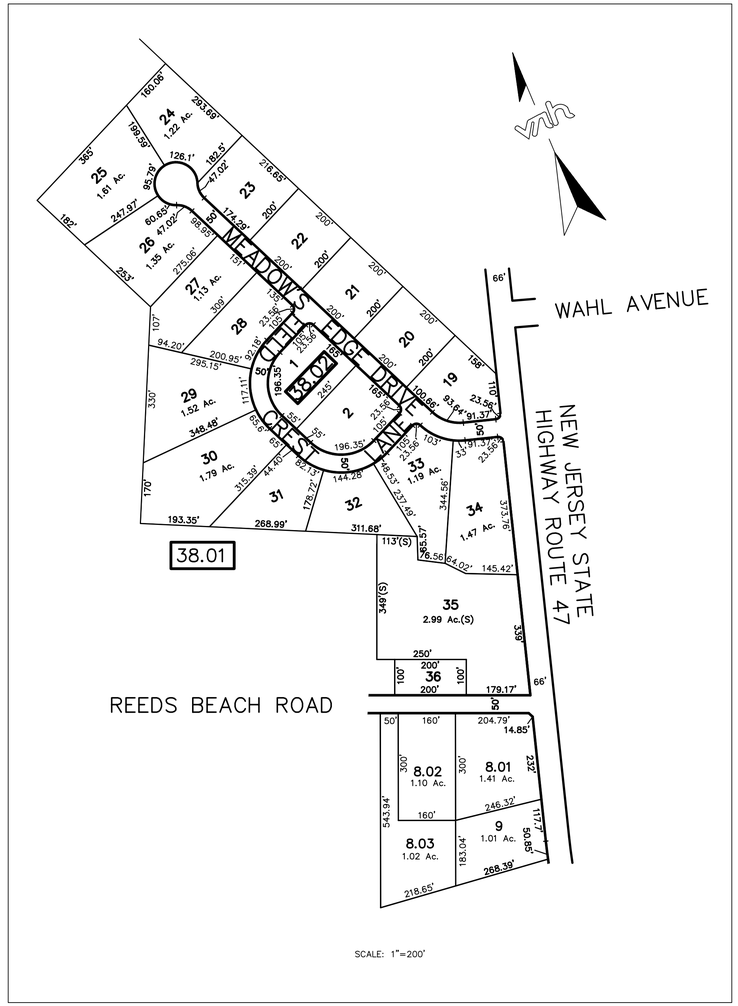

THIS TAX MAP HAS BEEN DRAWN USING COMPUTER AIDED DRAFTING/ DESIGN (CAD/D) AND COORDINATE GEOMETRY (COGO)

REVISIONS		
DATE	NAME	NO.
DEC. 2005	LEWIS H. CONLEY, JR.	21212
NOV. 2006	LEWIS H. CONLEY, JR.	21212

TAX MAP
TOWNSHIP OF MIDDLE

CAPE MAY COUNTY, NEW JERSEY

SCALE: AS SHOWN DATE: APRIL, 2004

LEWIS H. CONLEY JR.
NEW JERSEY LICENSED LAND SURVEYOR NO. 21212
van note–harvey associates, p.c.
CONSULTING ENGINEERS, PLANNERS, LAND SURVEYORS
211 N. MAIN STREET CAPE MAY COURT HOUSE, N.J. 08210

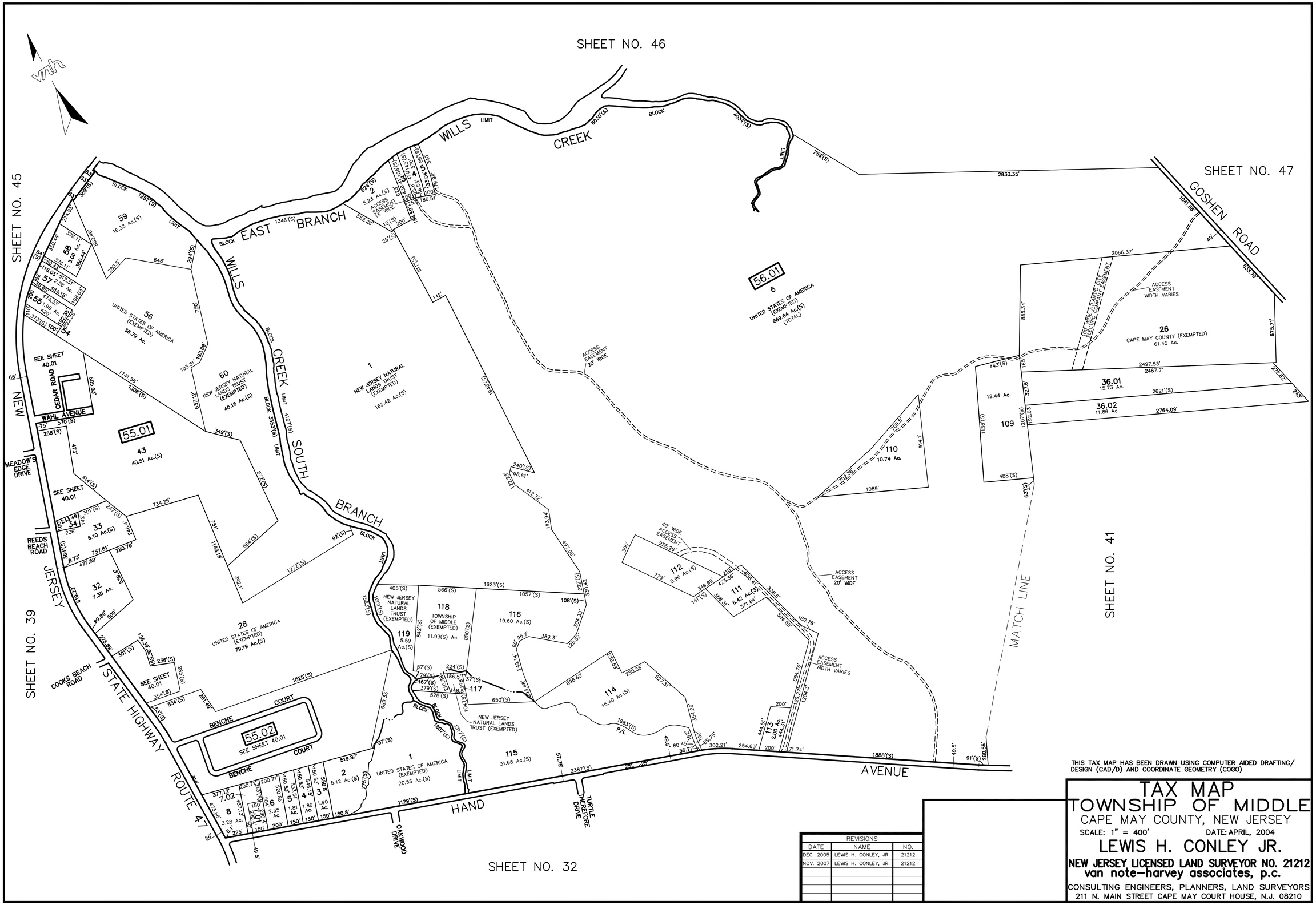

THIS TAX MAP HAS BEEN DRAWN USING COMPUTER AIDED DRAFTING/ DESIGN (CAD/D) AND COORDINATE GEOMETRY (COGO)

REVISIONS		
DATE	NAME	NO.
DEC. 2005	LEWIS H. CONLEY, JR.	21212
NOV. 2007	LEWIS H. CONLEY, JR.	21212

TAX MAP
TOWNSHIP OF MIDDLE
CAPE MAY COUNTY, NEW JERSEY

SCALE: 1" = 400' DATE: APRIL, 2004

LEWIS H. CONLEY JR.
NEW JERSEY LICENSED LAND SURVEYOR NO. 21212
van note–harvey associates, p.c.
CONSULTING ENGINEERS, PLANNERS, LAND SURVEYORS
211 N. MAIN STREET CAPE MAY COURT HOUSE, N.J. 08210

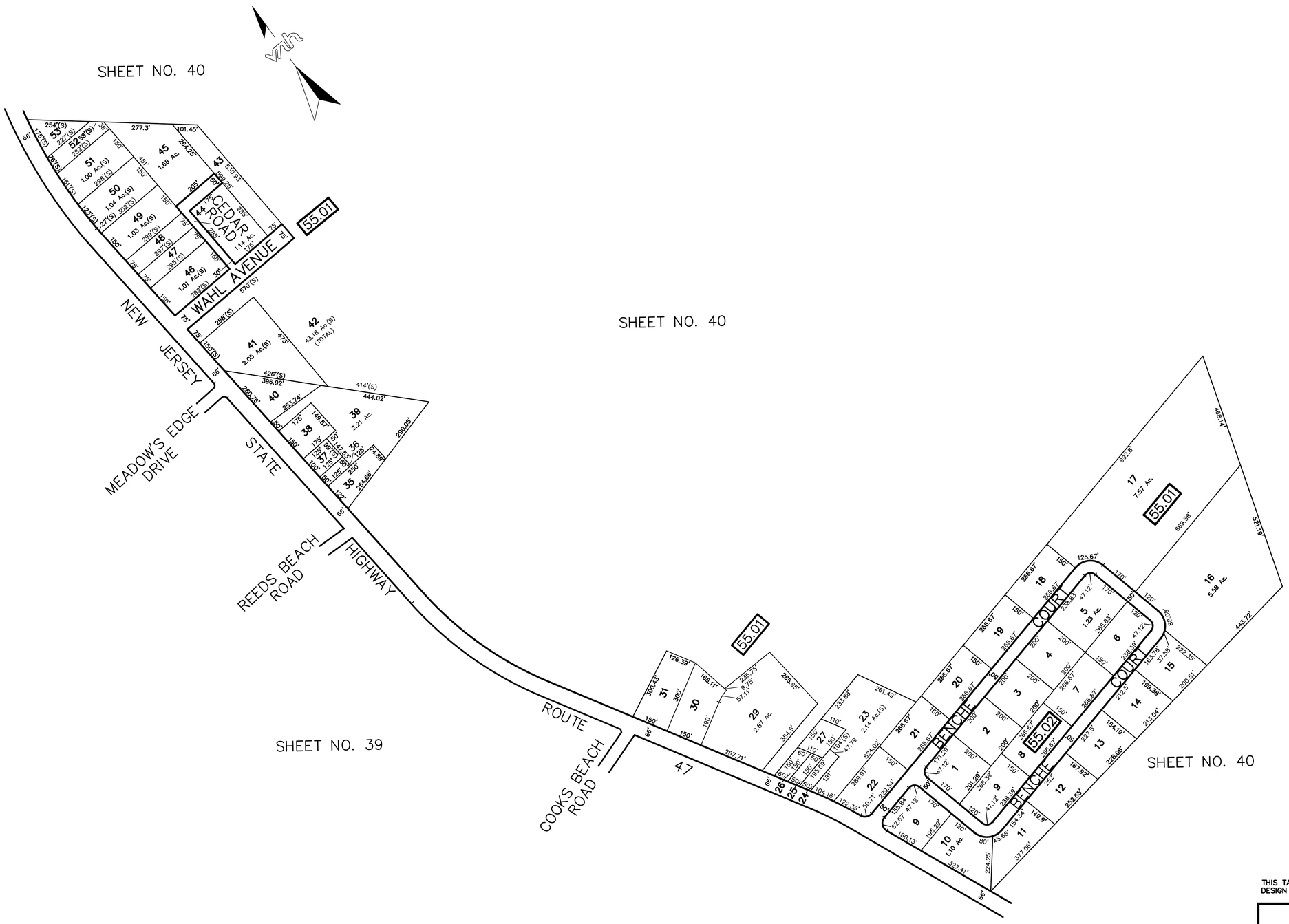

THIS TAX MAP HAS BEEN DRAWN USING COMPUTER AIDED DRAFTING/ DESIGN (CAD/D) AND COORDINATE GEOMETRY (COGO)

REVISIONS		
DATE	NAME	NO.
DEC. 2005	LEWIS H. CONLEY, JR.	21212

TAX MAP
TOWNSHIP OF MIDDLE
CAPE MAY COUNTY, NEW JERSEY

SCALE: 1" = 200' DATE: APRIL, 2004

LEWIS H. CONLEY JR.
NEW JERSEY LICENSED LAND SURVEYOR NO. 21212
van note–harvey associates, p.c.
CONSULTING ENGINEERS, PLANNERS, LAND SURVEYORS
211 N. MAIN STREET CAPE MAY COURT HOUSE, N.J. 08210

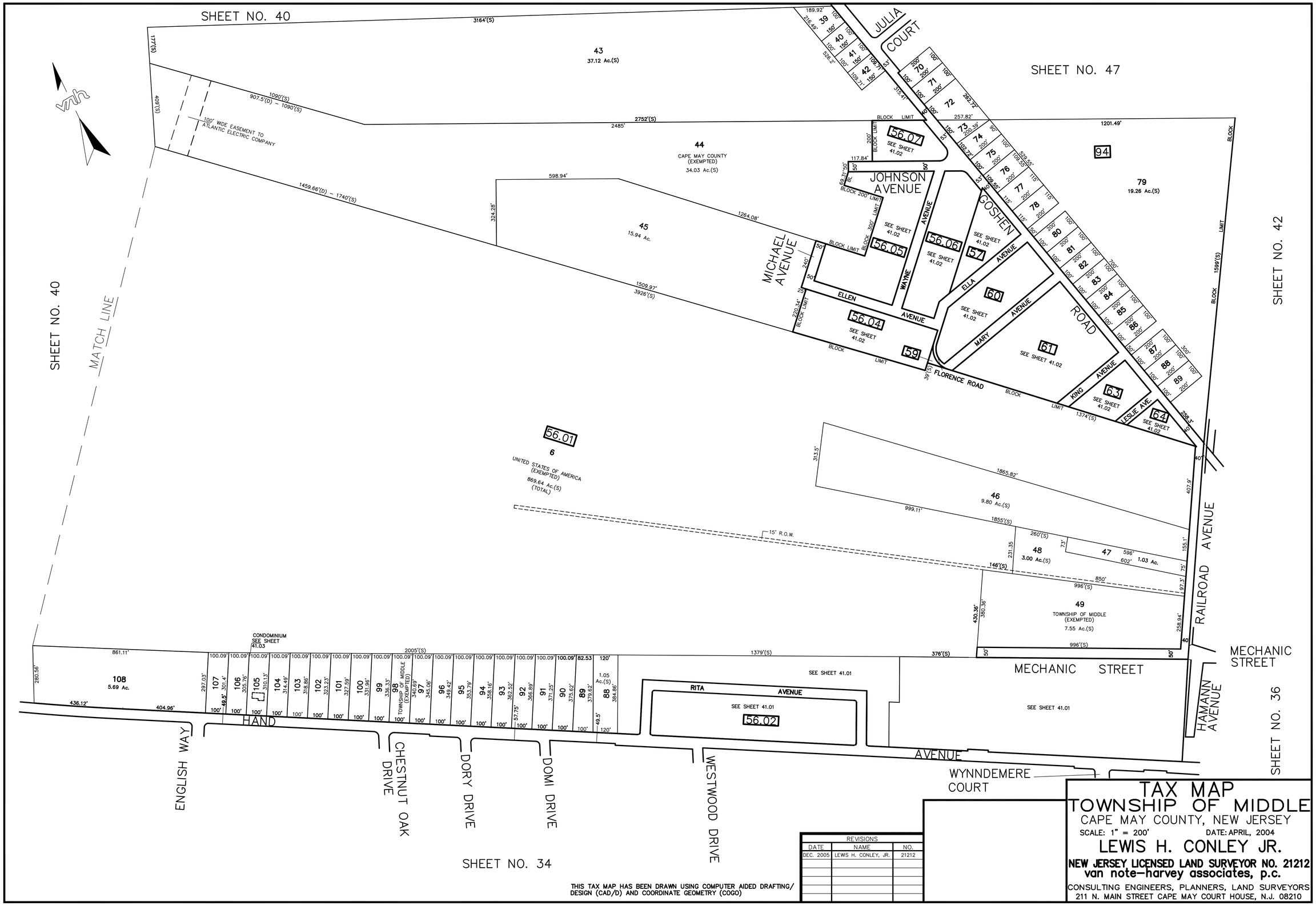

REVISIONS		
DATE	NAME	NO.
DEC. 2005	LEWIS H. CONLEY, JR.	21212

THIS TAX MAP HAS BEEN DRAWN USING COMPUTER AIDED DRAFTING/ DESIGN (CAD/D) AND COORDINATE GEOMETRY (COGO)

TAX MAP
TOWNSHIP OF MIDDLE
CAPE MAY COUNTY, NEW JERSEY

SCALE: 1" = 200' DATE: APRIL, 2004

LEWIS H. CONLEY JR.

NEW JERSEY LICENSED LAND SURVEYOR NO. 21212

van note–harvey associates, p.c.

CONSULTING ENGINEERS, PLANNERS, LAND SURVEYORS
211 N. MAIN STREET CAPE MAY COURT HOUSE, N.J. 08210

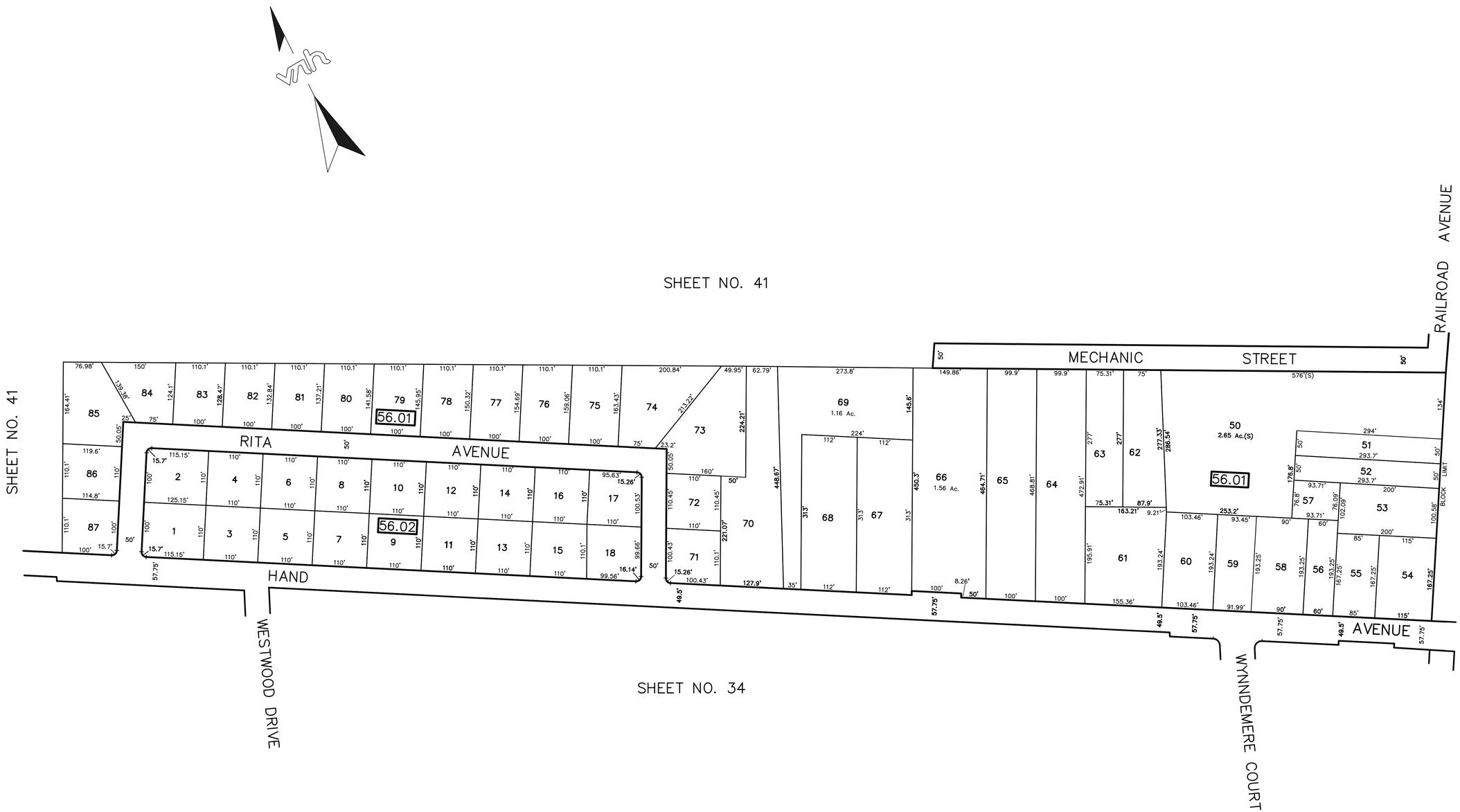

THIS TAX MAP HAS BEEN DRAWN USING COMPUTER AIDED DRAFTING/ DESIGN (CAD/D) AND COORDINATE GEOMETRY (COGO)

REVISIONS		
DATE	NAME	NO.
DEC. 2005	LEWIS H. CONLEY, JR.	21212

TAX MAP
TOWNSHIP OF MIDDLE
CAPE MAY COUNTY, NEW JERSEY

SCALE: 1" = 100' DATE: APRIL, 2004

LEWIS H. CONLEY JR.

NEW JERSEY LICENSED LAND SURVEYOR NO. 21212

van note–harvey associates, p.c.

CONSULTING ENGINEERS, PLANNERS, LAND SURVEYORS
211 N. MAIN STREET CAPE MAY COURT HOUSE, N.J. 08210

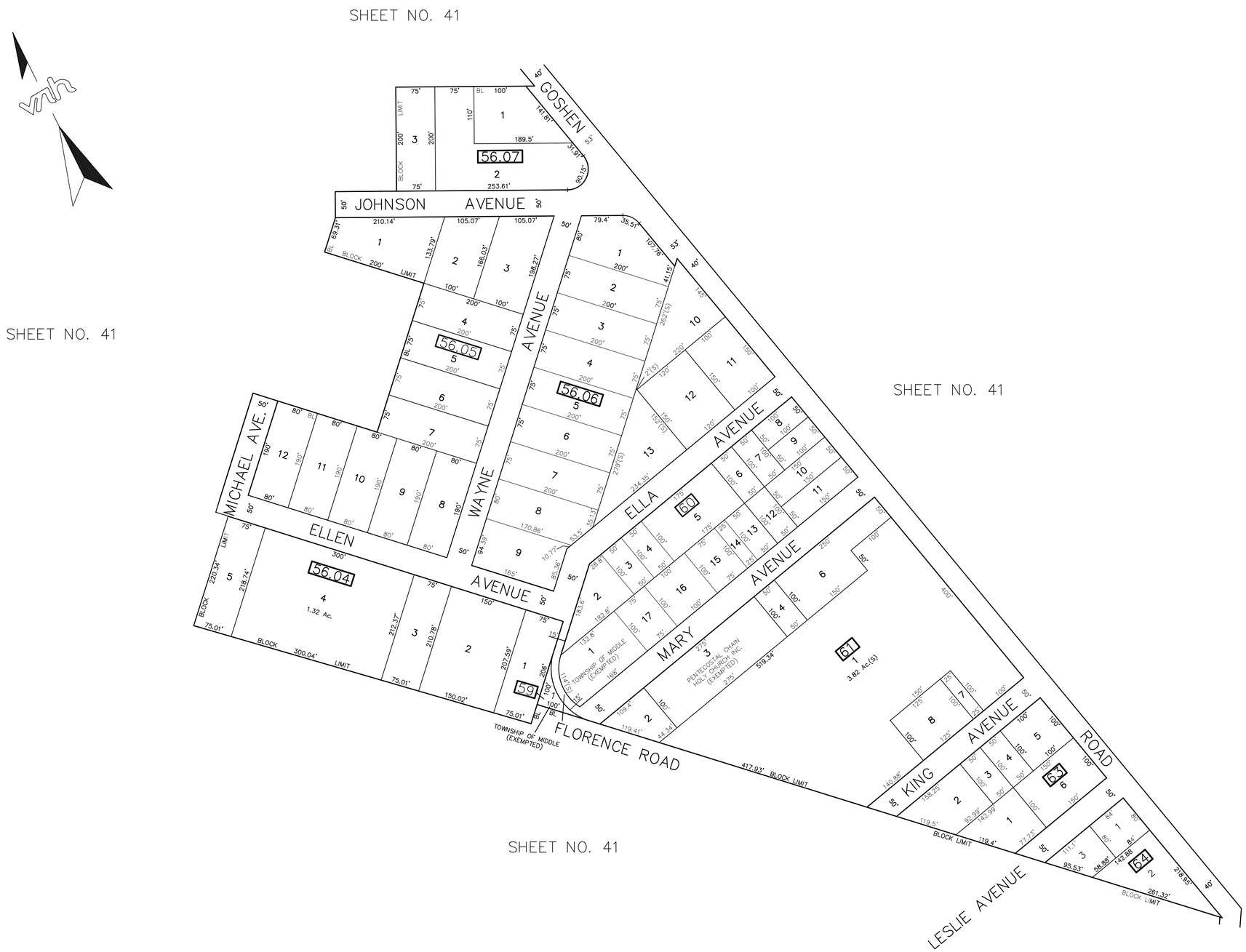

SHEET NO. 42

TAX MAP
TOWNSHIP OF MIDDLE
CAPE MAY COUNTY, NEW JERSEY

SCALE: 1" = 100' DATE: APRIL, 2004

LEWIS H. CONLEY JR.

NEW JERSEY LICENSED LAND SURVEYOR NO. 21212

van note–harvey associates, p.c.

CONSULTING ENGINEERS, PLANNERS, LAND SURVEYORS
211 N. MAIN STREET CAPE MAY COURT HOUSE, N.J. 08210

REVISIONS

DATE	NAME	NO.
DEC. 2005	LEWIS H. CONLEY, JR.	21212
NOV. 2006	LEWIS H. CONLEY, JR.	21212
DEC. 2010	LEWIS H. CONLEY, JR.	21212

THIS TAX MAP HAS BEEN DRAWN USING COMPUTER AIDED DRAFTING/ DESIGN (CAD/D) AND COORDINATE GEOMETRY (COGO)

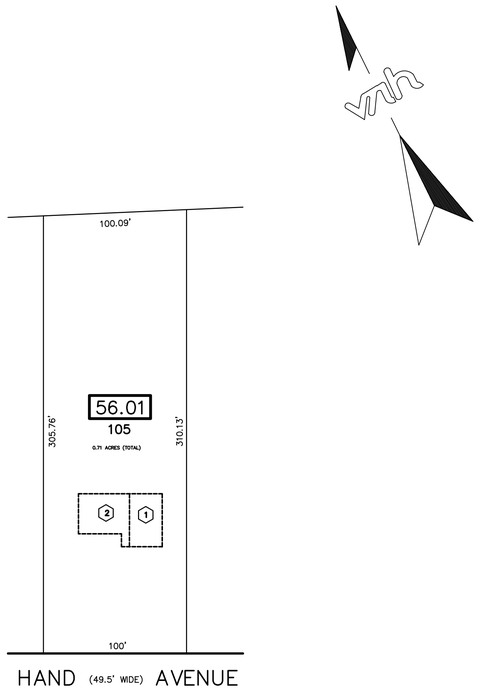

SCALE: 1"=50'

407 HAND AVENUE
CONDOMINIUM

BLOCK NUMBER	LOT NUMBER	QUALIFIER	UNIT NUMBER	SQ. FT.
56.01	105	C0001	1	1,647
		C0002	2	1,055

THIS TAX MAP HAS BEEN DRAWN USING COMPUTER AIDED DRAFTING/ DESIGN (CAD/D) AND COORDINATE GEOMETRY (COGO)

REVISIONS		
DATE	NAME	NO.

TAX MAP
TOWNSHIP OF MIDDLE
CAPE MAY COUNTY, NEW JERSEY

SCALE: 1" = 100' DATE: APRIL, 2004

LEWIS H. CONLEY JR.
NEW JERSEY LICENSED LAND SURVEYOR NO. 21212
van note–harvey associates, p.c.
CONSULTING ENGINEERS, PLANNERS, LAND SURVEYORS
211 N. MAIN STREET CAPE MAY COURT HOUSE, N.J. 08210

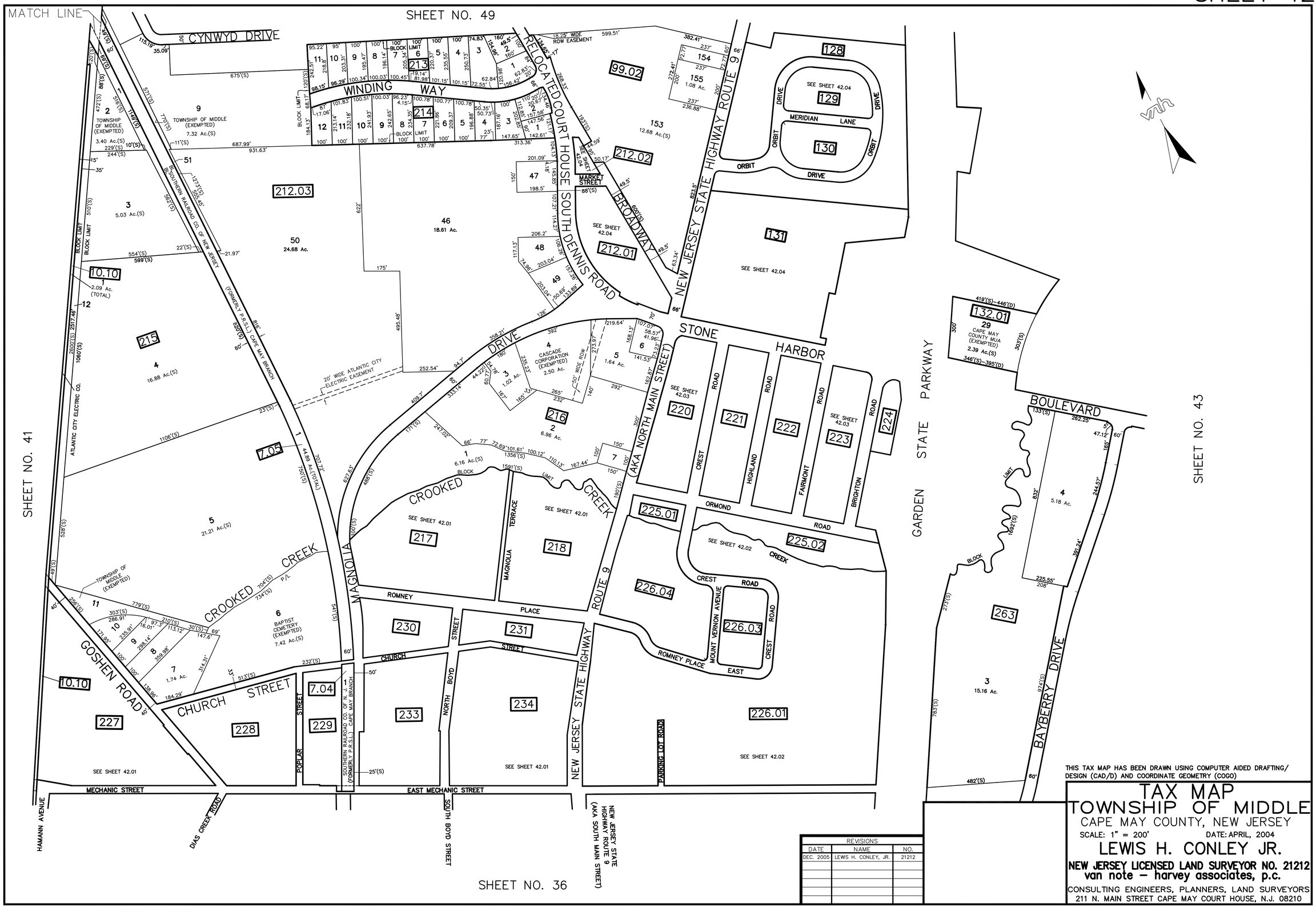

THIS TAX MAP HAS BEEN DRAWN USING COMPUTER AIDED DRAFTING/ DESIGN (CAD/D) AND COORDINATE GEOMETRY (COGO)

TAX MAP
TOWNSHIP OF MIDDLE
CAPE MAY COUNTY, NEW JERSEY

SCALE: 1" = 200' DATE: APRIL, 2004

LEWIS H. CONLEY JR.

NEW JERSEY LICENSED LAND SURVEYOR NO. 21212

van note – harvey associates, p.c.

CONSULTING ENGINEERS, PLANNERS, LAND SURVEYORS
211 N. MAIN STREET CAPE MAY COURT HOUSE, N.J. 08210

REVISIONS

DATE	NAME	NO.
DEC. 2005	LEWIS H. CONLEY, JR.	21212

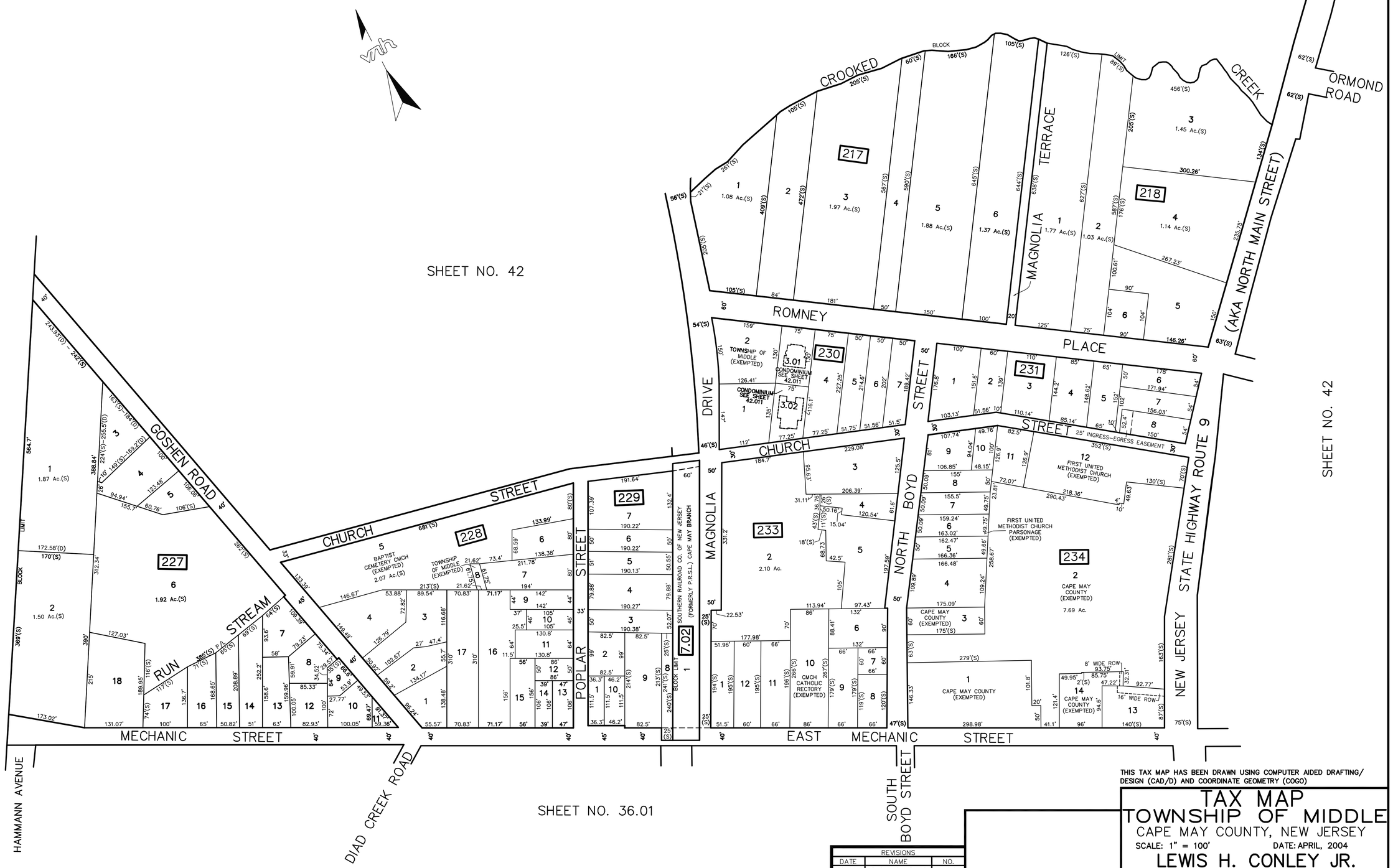

THIS TAX MAP HAS BEEN DRAWN USING COMPUTER AIDED DRAFTING/ DESIGN (CAD/D) AND COORDINATE GEOMETRY (COGO)

REVISIONS		
DATE	NAME	NO.
DEC. 2005	LEWIS H. CONLEY, JR.	21212
NOV. 2007	LEWIS H. CONLEY, JR.	21212
NOV. 2009	LEWIS H. CONLEY, JR.	21212

TAX MAP
TOWNSHIP OF MIDDLE

CAPE MAY COUNTY, NEW JERSEY

SCALE: 1" = 100' DATE: APRIL, 2004

LEWIS H. CONLEY JR.
NEW JERSEY LICENSED LAND SURVEYOR NO. 21212
van note – harvey associates, p.c.
CONSULTING ENGINEERS, PLANNERS, LAND SURVEYORS
211 N. MAIN STREET CAPE MAY COURT HOUSE, N.J. 08210

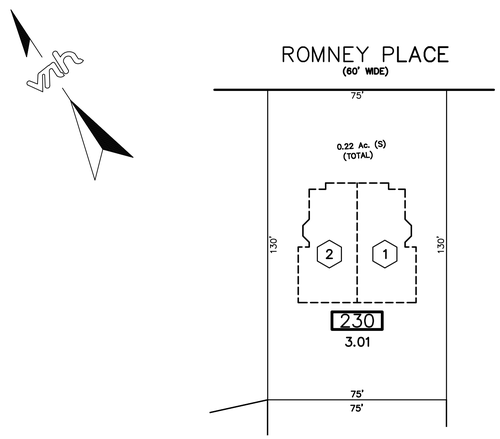

SCALE: 1"=30'

21 ROMNEY PLACE CONDOMINIUM

BLOCK NUMBER	LOT NUMBER	QUALIFIER	UNIT NUMBER	SQ. FT.
230	3.01	C0001	A	1,115
		C0002	B	1,115

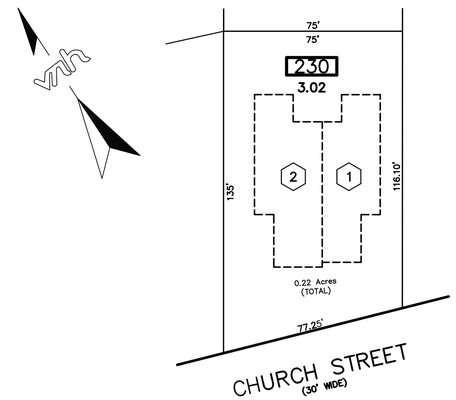

SCALE: 1"=30'

22 CHURCH STREET CONDOMINIUM

BLOCK NUMBER	LOT NUMBER	QUALIFIER	UNIT NUMBER	SQ. FT.
230	3.02	C0001	A	1,996
		C0002	B	1,996

LEGEND

(2) = QUALIFIER C0002

REVISIONS		
DATE	NAME	NO.
NOV. 2009	LEWIS H. CONLEY, JR.	21212

THIS TAX MAP HAS BEEN DRAWN USING COMPUTER AIDED DRAFTING/ DESIGN (CAD/D) AND COORDINATE GEOMETRY (COGO)

TAX MAP
TOWNSHIP OF MIDDLE

CAPE MAY COUNTY, NEW JERSEY

SCALE: 1" = 30' DATE: DECEMBER, 2005

LEWIS H. CONLEY JR.

NEW JERSEY LICENSED LAND SURVEYOR NO. 21212

van note–harvey associates, p.c.

CONSULTING ENGINEERS, PLANNERS, LAND SURVEYORS

211 N. MAIN STREET CAPE MAY COURT HOUSE, N.J. 08210

THIS TAX MAP HAS BEEN DRAWN USING COMPUTER AIDED DRAFTING/ DESIGN (CAD/D) AND COORDINATE GEOMETRY (COGO)

REVISIONS		
DATE	NAME	NO.
DEC. 2005	LEWIS H. CONLEY, JR.	21212

TAX MAP
TOWNSHIP OF MIDDLE
CAPE MAY COUNTY, NEW JERSEY

SCALE: 1" = 100' DATE: APRIL, 2004

LEWIS H. CONLEY JR.
NEW JERSEY LICENSED LAND SURVEYOR NO. 21212
van note – harvey associates, p.c.
CONSULTING ENGINEERS, PLANNERS, LAND SURVEYORS
211 N. MAIN STREET CAPE MAY COURT HOUSE, N.J. 08210

THIS TAX MAP HAS BEEN DRAWN USING COMPUTER AIDED DRAFTING/ DESIGN (CAD/D) AND COORDINATE GEOMETRY (COGO)

REVISIONS		
DATE	NAME	NO.
DEC. 2005	LEWIS H. CONLEY, JR.	21212
NOV. 2007	LEWIS H. CONLEY, JR.	21212
DEC. 2010	LEWIS H. CONLEY, JR.	21212

TAX MAP
TOWNSHIP OF MIDDLE
CAPE MAY COUNTY, NEW JERSEY

SCALE: 1" = 100' DATE: APRIL, 2004

LEWIS H. CONLEY JR.
NEW JERSEY LICENSED LAND SURVEYOR NO. 21212
van note – harvey associates, p.c.
CONSULTING ENGINEERS, PLANNERS, LAND SURVEYORS
211 N. MAIN STREET CAPE MAY COURT HOUSE, N.J. 08210

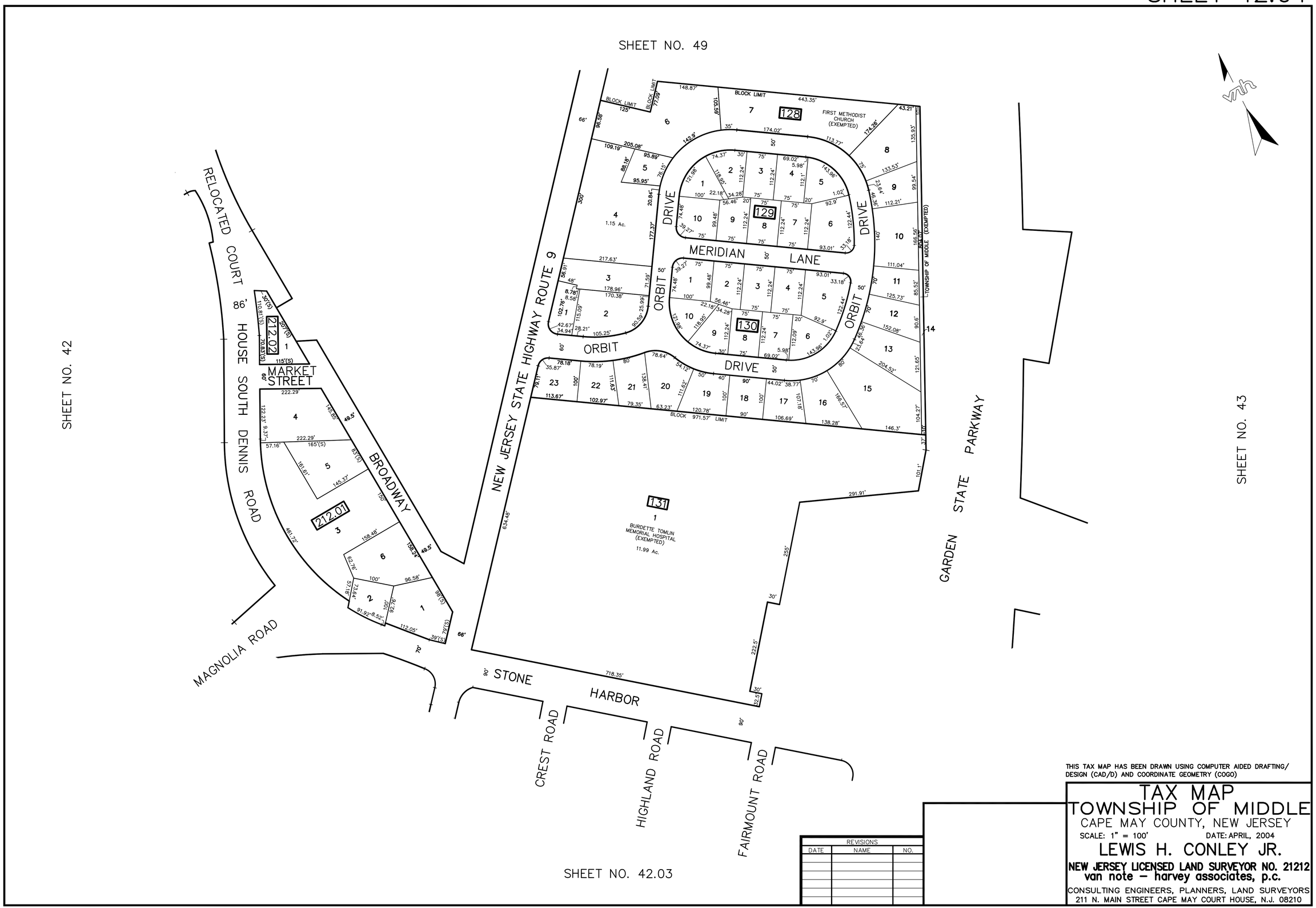

THIS TAX MAP HAS BEEN DRAWN USING COMPUTER AIDED DRAFTING/ DESIGN (CAD/D) AND COORDINATE GEOMETRY (COGO)

TAX MAP
TOWNSHIP OF MIDDLE
CAPE MAY COUNTY, NEW JERSEY

SCALE: 1" = 100' DATE: APRIL, 2004

LEWIS H. CONLEY JR.

NEW JERSEY LICENSED LAND SURVEYOR NO. 21212

van note – harvey associates, p.c.

CONSULTING ENGINEERS, PLANNERS, LAND SURVEYORS
211 N. MAIN STREET CAPE MAY COURT HOUSE, N.J. 08210

REVISIONS		
DATE	NAME	NO.

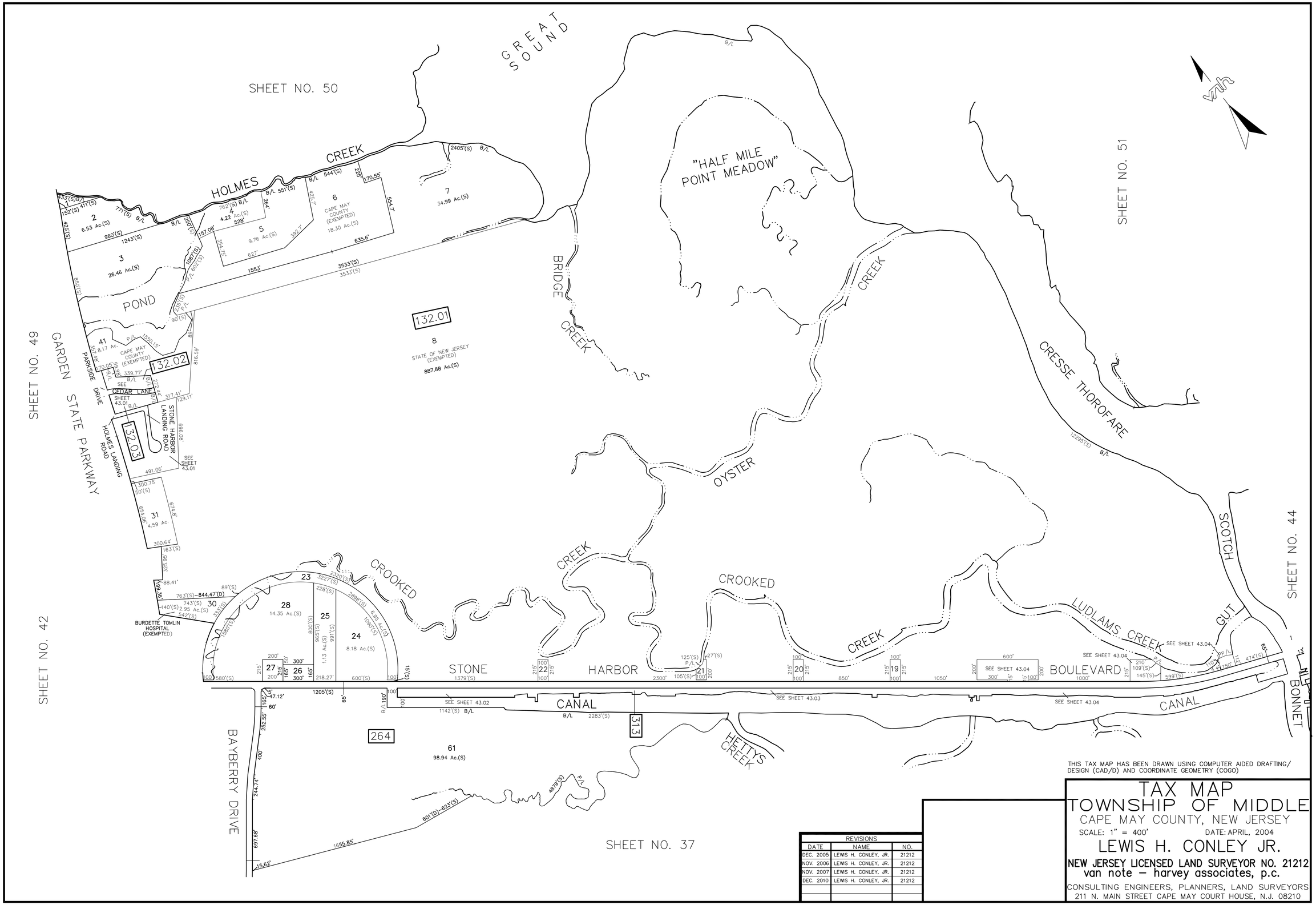

THIS TAX MAP HAS BEEN DRAWN USING COMPUTER AIDED DRAFTING/ DESIGN (CAD/D) AND COORDINATE GEOMETRY (COGO)

REVISIONS		
DATE	NAME	NO.
DEC. 2005	LEWIS H. CONLEY, JR.	21212
NOV. 2006	LEWIS H. CONLEY, JR.	21212
NOV. 2007	LEWIS H. CONLEY, JR.	21212
DEC. 2010	LEWIS H. CONLEY, JR.	21212

TAX MAP
TOWNSHIP OF MIDDLE
CAPE MAY COUNTY, NEW JERSEY

SCALE: 1" = 400' DATE: APRIL, 2004

LEWIS H. CONLEY JR.
NEW JERSEY LICENSED LAND SURVEYOR NO. 21212
van note – harvey associates, p.c.
CONSULTING ENGINEERS, PLANNERS, LAND SURVEYORS
211 N. MAIN STREET CAPE MAY COURT HOUSE, N.J. 08210

SHEET NO. 43

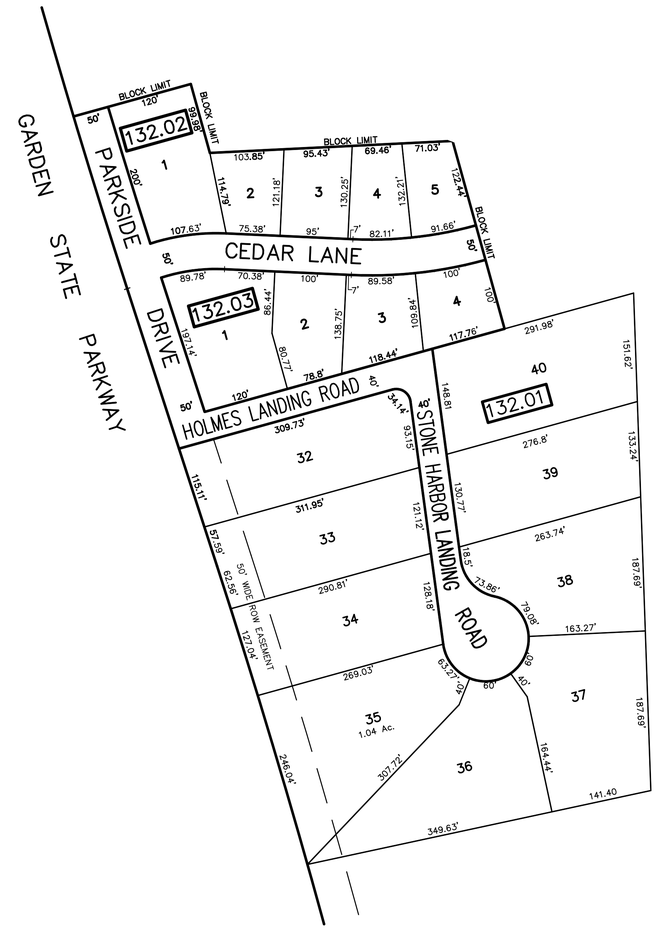

SHEET NO. 49

SHEET NO. 43

SHEET NO. 43

THIS TAX MAP HAS BEEN DRAWN USING COMPUTER AIDED DRAFTING/ DESIGN (CAD/D) AND COORDINATE GEOMETRY (COGO)

REVISIONS		
DATE	NAME	NO.
DEC. 2005	LEWIS H. CONLEY, JR.	21212

TAX MAP
TOWNSHIP OF MIDDLE
CAPE MAY COUNTY, NEW JERSEY

SCALE: 1" = 100' DATE: APRIL, 2004

LEWIS H. CONLEY JR.
NEW JERSEY LICENSED LAND SURVEYOR NO. 21212
van note – harvey associates, p.c.
CONSULTING ENGINEERS, PLANNERS, LAND SURVEYORS
211 N. MAIN STREET CAPE MAY COURT HOUSE, N.J. 08210

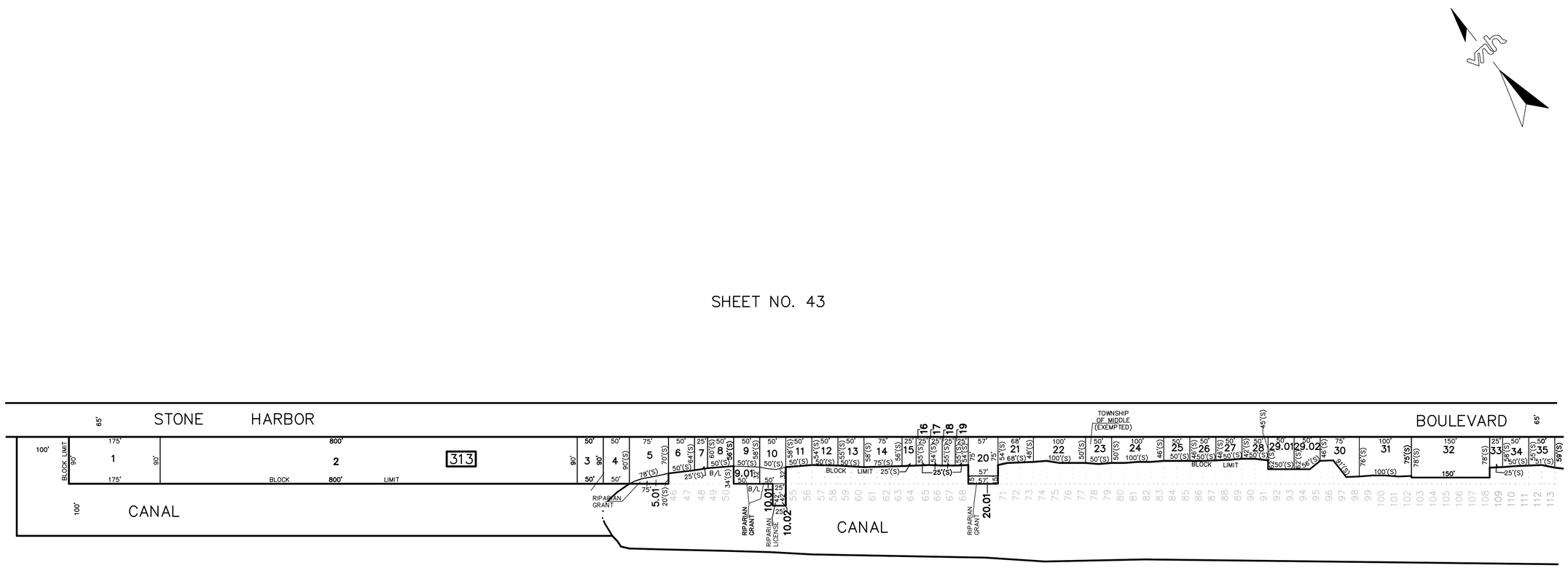

THIS TAX MAP HAS BEEN DRAWN USING COMPUTER AIDED DRAFTING/ DESIGN (CAD/D) AND COORDINATE GEOMETRY (COGO)

REVISIONS		
DATE	NAME	NO.
DEC. 2005	LEWIS H. CONLEY, JR.	21212
NOV. 2006	LEWIS H. CONLEY, JR.	21212
NOV. 2007	LEWIS H. CONLEY, JR.	21212

TAX MAP
TOWNSHIP OF MIDDLE
CAPE MAY COUNTY, NEW JERSEY

SCALE: 1" = 100' DATE: APRIL, 2004

LEWIS H. CONLEY JR.
NEW JERSEY LICENSED LAND SURVEYOR NO. 21212
van note – harvey associates, p.c.
CONSULTING ENGINEERS, PLANNERS, LAND SURVEYORS
211 N. MAIN STREET CAPE MAY COURT HOUSE, N.J. 08210

SHEET NO. 43

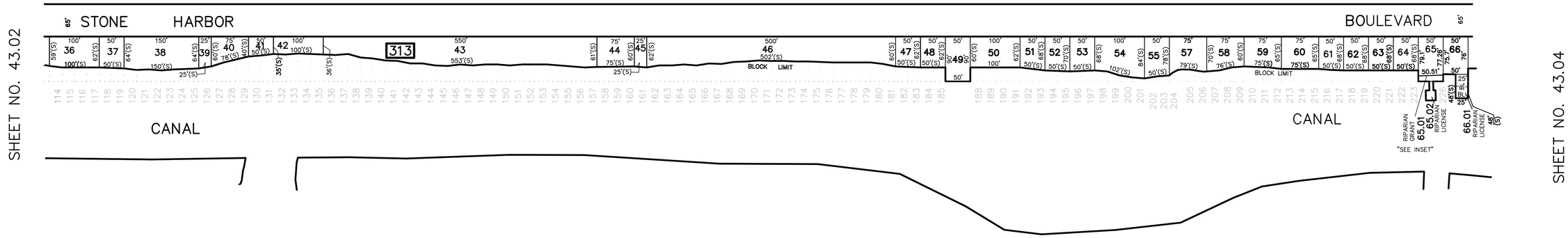

SHEET NO. 37

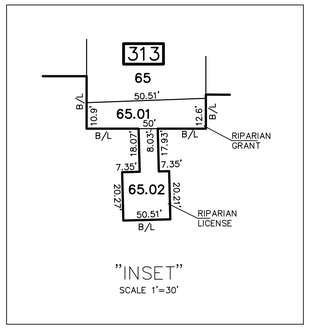

THIS TAX MAP HAS BEEN DRAWN USING COMPUTER AIDED DRAFTING/ DESIGN (CAD/D) AND COORDINATE GEOMETRY (COGO)

REVISIONS		
DATE	NAME	NO.
DEC. 2005	LEWIS H. CONLEY, JR.	21212
NOV. 2006	LEWIS H. CONLEY, JR.	21212
NOV. 2007	LEWIS H. CONLEY, JR.	21212

TAX MAP
TOWNSHIP OF MIDDLE
CAPE MAY COUNTY, NEW JERSEY

SCALE: 1" = 100' DATE: APRIL, 2004

LEWIS H. CONLEY JR.
NEW JERSEY LICENSED LAND SURVEYOR NO. 21212
van note – harvey associates, p.c.
CONSULTING ENGINEERS, PLANNERS, LAND SURVEYORS
211 N. MAIN STREET CAPE MAY COURT HOUSE, N.J. 08210

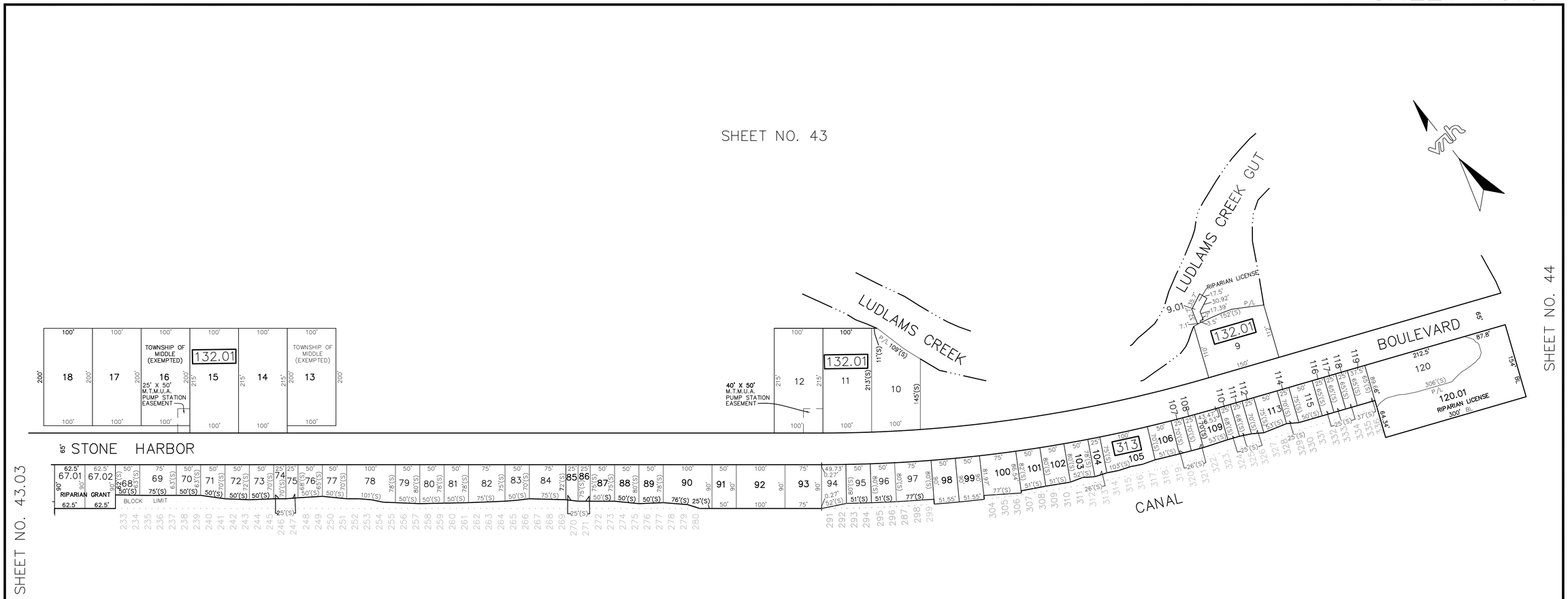

THIS TAX MAP HAS BEEN DRAWN USING COMPUTER AIDED DRAFTING/ DESIGN (CAD/D) AND COORDINATE GEOMETRY (COGO)

REVISIONS		
DATE	NAME	NO.
DEC. 2005	LEWIS H. CONLEY, JR.	21212
NOV. 2006	LEWIS H. CONLEY, JR.	21212
NOV. 2007	LEWIS H. CONLEY, JR.	21212
NOV. 2008	LEWIS H. CONLEY, JR.	21212
DEC. 2010	LEWIS H. CONLEY, JR.	21212

TAX MAP
TOWNSHIP OF MIDDLE
CAPE MAY COUNTY, NEW JERSEY

SCALE: 1" = 100' DATE: APRIL, 2004

LEWIS H. CONLEY JR.
NEW JERSEY LICENSED LAND SURVEYOR NO. 21212
van note – harvey associates, p.c.
CONSULTING ENGINEERS, PLANNERS, LAND SURVEYORS
211 N. MAIN STREET CAPE MAY COURT HOUSE, N.J. 08210

SHEET NO. 51

SHEET NO. 43

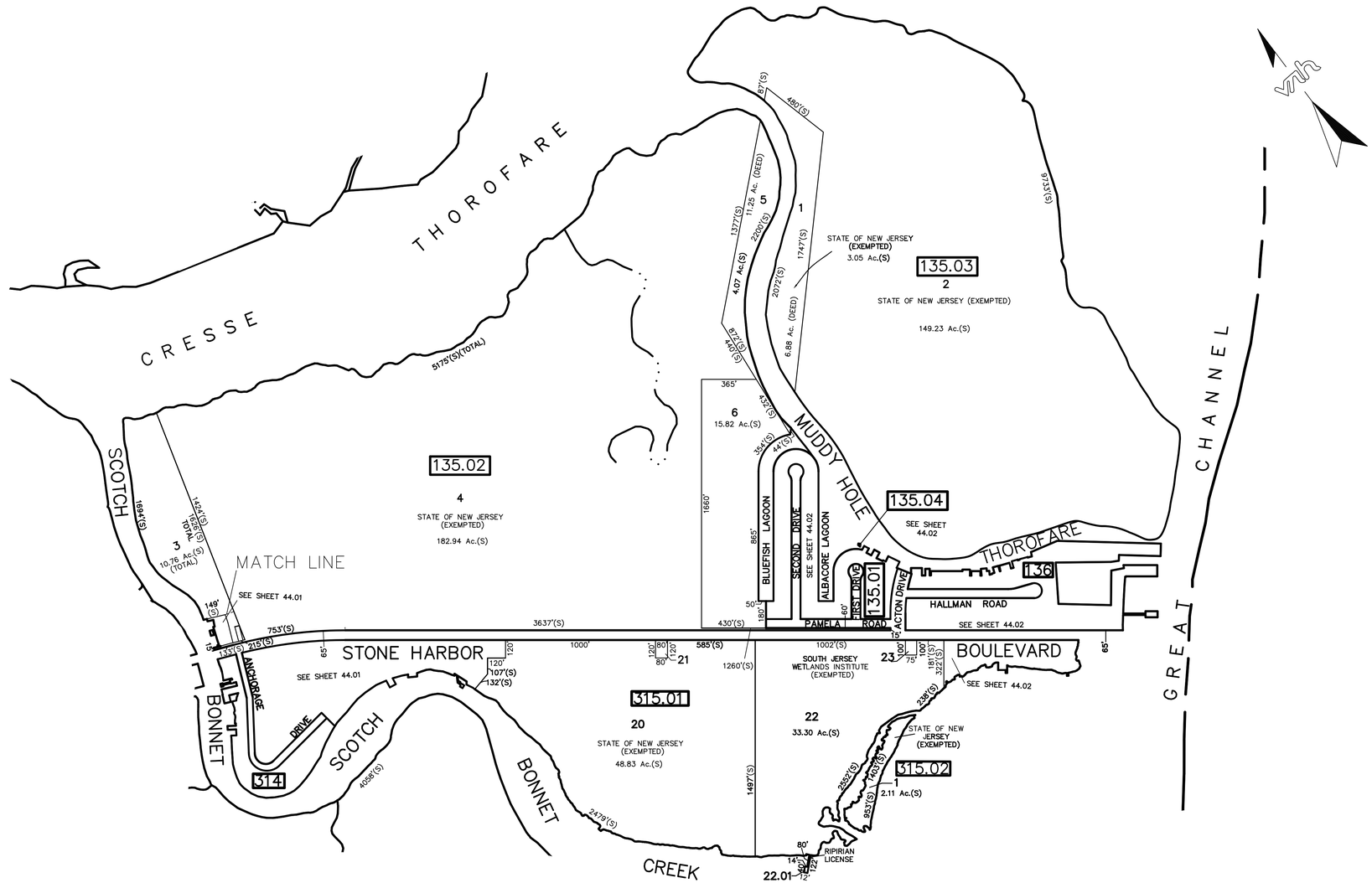

SHEET NO. 37

SHEET NO. 38

REVISIONS		
DATE	NAME	NO.
DEC. 2005	LEWIS H. CONLEY, JR.	21212
NOV. 2006	LEWIS H. CONLEY, JR.	21212
NOV. 2007	LEWIS H. CONLEY, JR.	21212
NOV. 2008	LEWIS H. CONLEY, JR.	21212
NOV. 2009	LEWIS H. CONLEY, JR.	21212

THIS TAX MAP HAS BEEN DRAWN USING COMPUTER AIDED DRAFTING/ DESIGN (CAD/D) AND COORDINATE GEOMETRY (COGO)

TAX MAP
TOWNSHIP OF MIDDLE
CAPE MAY COUNTY, NEW JERSEY

SCALE: 1" = 400' DATE: APRIL, 2004

LEWIS H. CONLEY JR.

NEW JERSEY LICENSED LAND SURVEYOR NO. 21212
van note – harvey associates, p.c.

CONSULTING ENGINEERS, PLANNERS, LAND SURVEYORS
211 N. MAIN STREET CAPE MAY COURT HOUSE, N.J. 08210

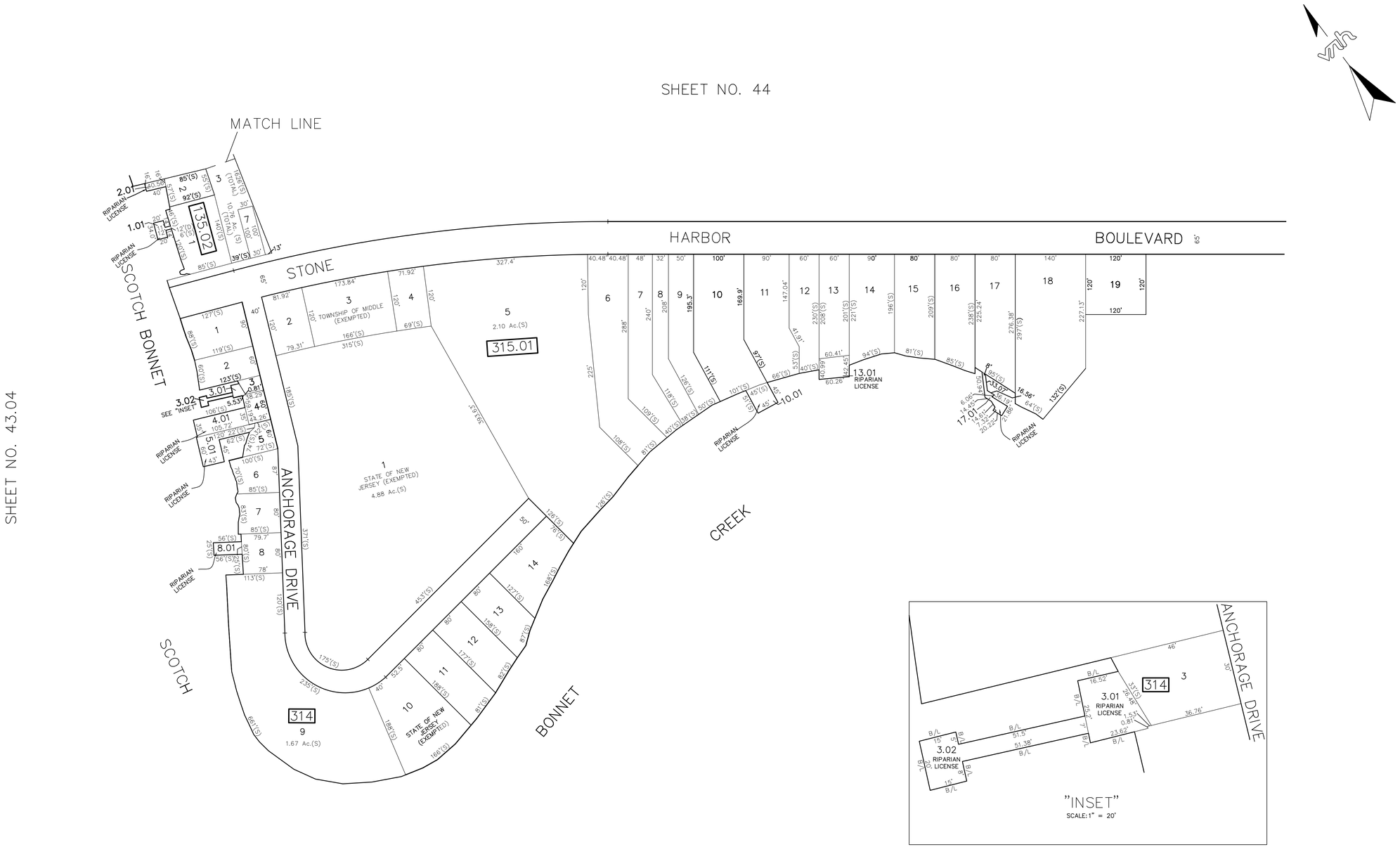

THIS TAX MAP HAS BEEN DRAWN USING COMPUTER AIDED DRAFTING/ DESIGN (CAD/D) AND COORDINATE GEOMETRY (COGO)

REVISIONS		
DATE	NAME	NO.
DEC. 2005	LEWIS H. CONLEY, JR.	21212
NOV. 2008	LEWIS H. CONLEY, JR.	21212
DEC. 2010	LEWIS H. CONLEY, JR.	21212

TAX MAP
TOWNSHIP OF MIDDLE
CAPE MAY COUNTY, NEW JERSEY

SCALE: 1" = 100' DATE: APRIL, 2004

LEWIS H. CONLEY JR.
NEW JERSEY LICENSED LAND SURVEYOR NO. 21212
van note – harvey associates, p.c.
CONSULTING ENGINEERS, PLANNERS, LAND SURVEYORS
211 N. MAIN STREET CAPE MAY COURT HOUSE, N.J. 08210

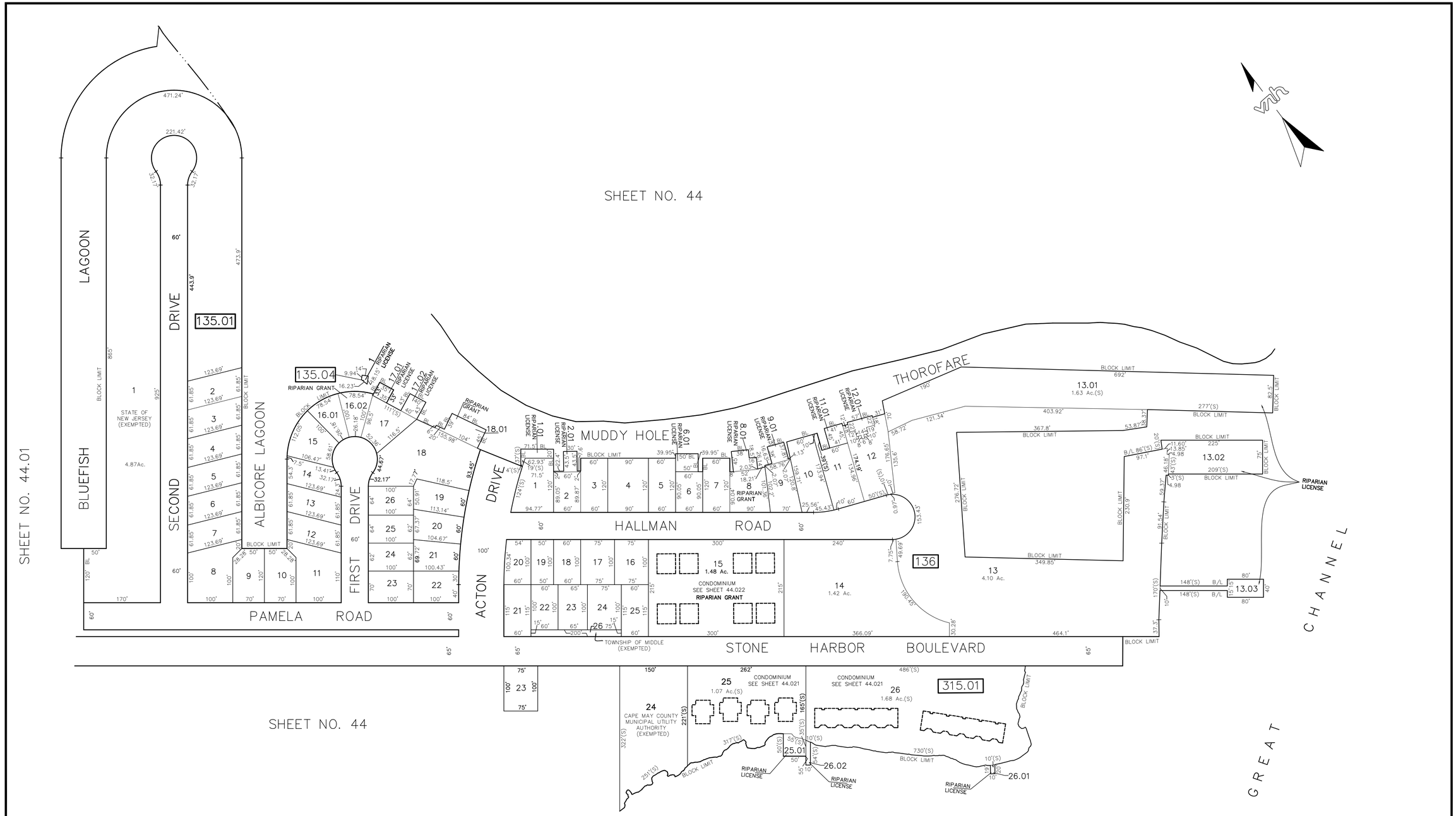

THIS TAX MAP HAS BEEN DRAWN USING COMPUTER AIDED DRAFTING/ DESIGN (CAD/D) AND COORDINATE GEOMETRY (COGO)

REVISIONS		
DATE	NAME	NO.
DEC. 2005	LEWIS H. CONLEY, JR.	21212
NOV. 2006	LEWIS H. CONLEY, JR.	21212
NOV. 2007	LEWIS H. CONLEY, JR.	21212
NOV. 2008	LEWIS H. CONLEY, JR.	21212
NOV. 2009	LEWIS H. CONLEY, JR.	21212
DEC. 2010	LEWIS H. CONLEY, JR.	21212

TAX MAP
TOWNSHIP OF MIDDLE
CAPE MAY COUNTY, NEW JERSEY

SCALE: 1" = 100' DATE: APRIL, 2004

LEWIS H. CONLEY JR.
NEW JERSEY LICENSED LAND SURVEYOR NO. 21212
van note – harvey associates, p.c.
CONSULTING ENGINEERS, PLANNERS, LAND SURVEYORS
211 N. MAIN STREET CAPE MAY COURT HOUSE, N.J. 08210

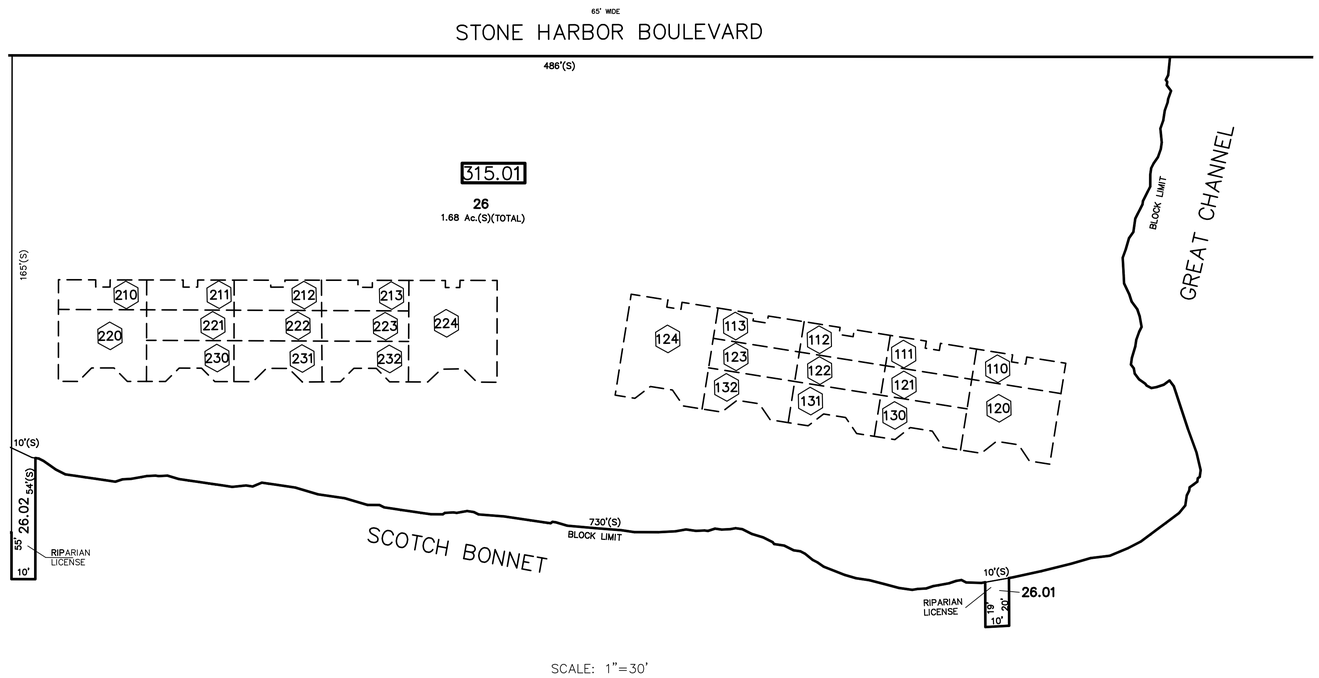

SCALE: 1"=30'

HARBOR LANDING CONDOMINIUM

BLOCK NUMBER	LOT NUMBER	QUALIFIER	UNIT NUMBER	SQ. FT.
315.01	26	C0110	A10	1,475
		C0111	A11	1,475
		C0112	A12	1,475
		C0113	A13	1,475
		C0120	A20	2,950
		C0121	A21	1,475
		C0122	A22	1,475
		C0123	A23	1,475
		C0124	A24	2,950
		C0130	A30	1,475
		C0131	A31	1,475
		C0132	A32	1,475
		C0210	B10	1,475
		C0211	B11	1,475
		C0212	B12	1,475
		C0213	B13	1,475
		C0220	B20	2,950
		C0221	B21	1,475
		C0222	B22	1,475
		C0223	B23	1,475
		C0224	B24	4,425
		C0230	B30	1,475
		C0231	B31	1,475
		C0230	B30	1,475

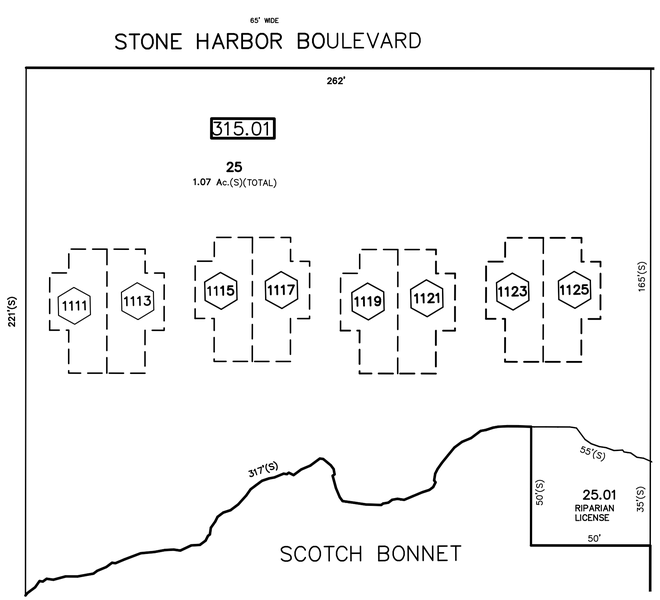

SCALE: 1"=30'

HARBOR POINT CONDOMINIUMS

BLOCK NUMBER	LOT NUMBER	QUALIFIER	UNIT NUMBER	SQ. FT.
315.01	25	C1111	1111	3,100
		C1113	1113	3,100
		C1115	1115	3,100
		C1117	1117	3,100
		C1119	1119	3,100
		C1121	1121	3,100
		C1123	1123	3,100
		C1125	1125	3,100

LEGEND

(2) = QUALIFIER C0002

REVISIONS		
DATE	NAME	NO.
DEC. 2005	LEWIS H. CONLEY, JR.	21212

THIS TAX MAP HAS BEEN DRAWN USING COMPUTER AIDED DRAFTING/ DESIGN (CAD/D) AND COORDINATE GEOMETRY (COGO)

TAX MAP
TOWNSHIP OF MIDDLE
CAPE MAY COUNTY, NEW JERSEY

SCALE: AS NOTED DATE: APRIL, 2004

LEWIS H. CONLEY JR.
NEW JERSEY LICENSED LAND SURVEYOR NO. 21212
van note–harvey associates, p.c.
CONSULTING ENGINEERS, PLANNERS, LAND SURVEYORS
211 N. MAIN STREET CAPE MAY COURT HOUSE, N.J. 08210

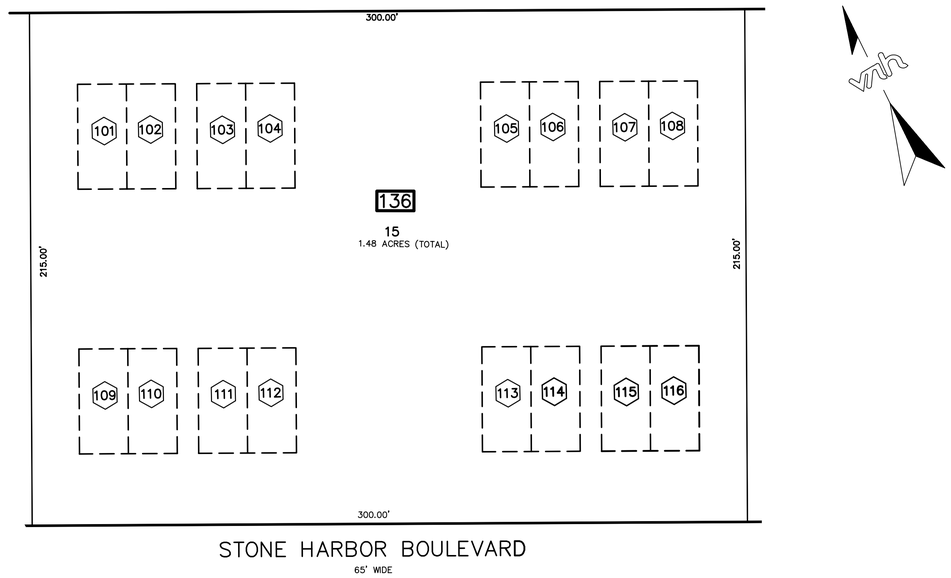

SCALE: 1"=30'

BAY ISLAND CONDOMINIUM

BLOCK NUMBER	LOT NUMBER	QUALIFIER	UNIT NUMBER	SQ. FT.
136	15	C0101	101	1,130
		C0102	102	1,130
		C0103	103	1,130
		C0104	104	1,130
		C0105	105	1,130
		C0106	106	1,130
		C0107	107	1,130
		C0108	108	1,130
		C0109	109	1,130
		C0110	110	1,130
		C0111	111	1,130
		C0112	112	1,130
		C0113	113	1,130
		C0114	114	1,130
		C0115	115	1,130
		C0116	116	1,130

LEGEND

(2) = QUALIFIER C0002

REVISIONS		
DATE	NAME	NO.

THIS TAX MAP HAS BEEN DRAWN USING COMPUTER AIDED DRAFTING/ DESIGN (CAD/D) AND COORDINATE GEOMETRY (COGO)

TAX MAP
TOWNSHIP OF MIDDLE
CAPE MAY COUNTY, NEW JERSEY

SCALE: AS NOTED DATE: APRIL, 2004

LEWIS H. CONLEY JR.
NEW JERSEY LICENSED LAND SURVEYOR NO. 21212
van note–harvey associates, p.c.
CONSULTING ENGINEERS, PLANNERS, LAND SURVEYORS
211 N. MAIN STREET CAPE MAY COURT HOUSE, N.J. 08210

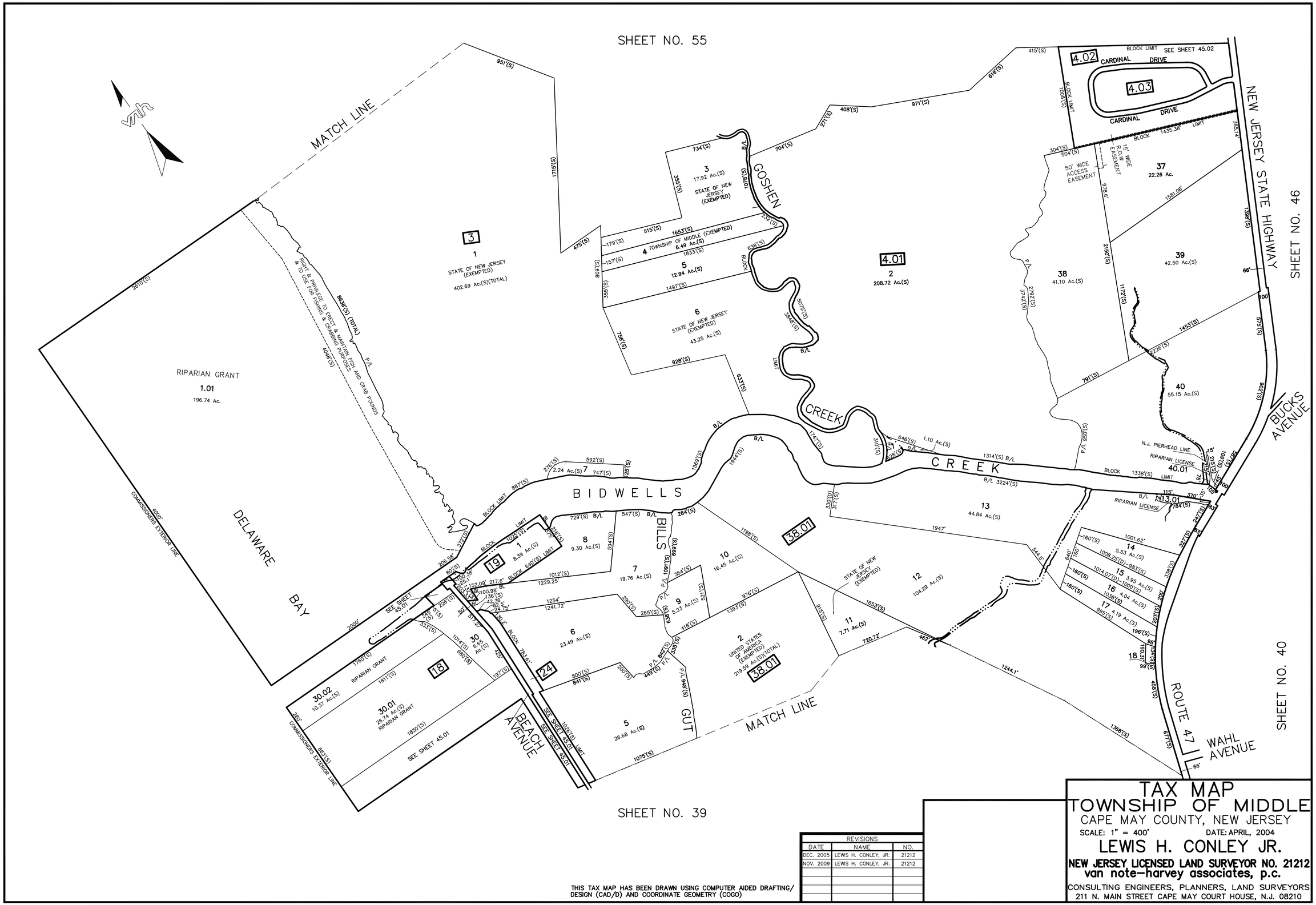

REVISIONS		
DATE	NAME	NO.
DEC. 2005	LEWIS H. CONLEY, JR.	21212
NOV. 2009	LEWIS H. CONLEY, JR.	21212

THIS TAX MAP HAS BEEN DRAWN USING COMPUTER AIDED DRAFTING/ DESIGN (CAD/D) AND COORDINATE GEOMETRY (COGO)

TAX MAP
TOWNSHIP OF MIDDLE
CAPE MAY COUNTY, NEW JERSEY

SCALE: 1" = 400' DATE: APRIL, 2004

LEWIS H. CONLEY JR.
NEW JERSEY LICENSED LAND SURVEYOR NO. 21212
van note–harvey associates, p.c.
CONSULTING ENGINEERS, PLANNERS, LAND SURVEYORS
211 N. MAIN STREET CAPE MAY COURT HOUSE, N.J. 08210

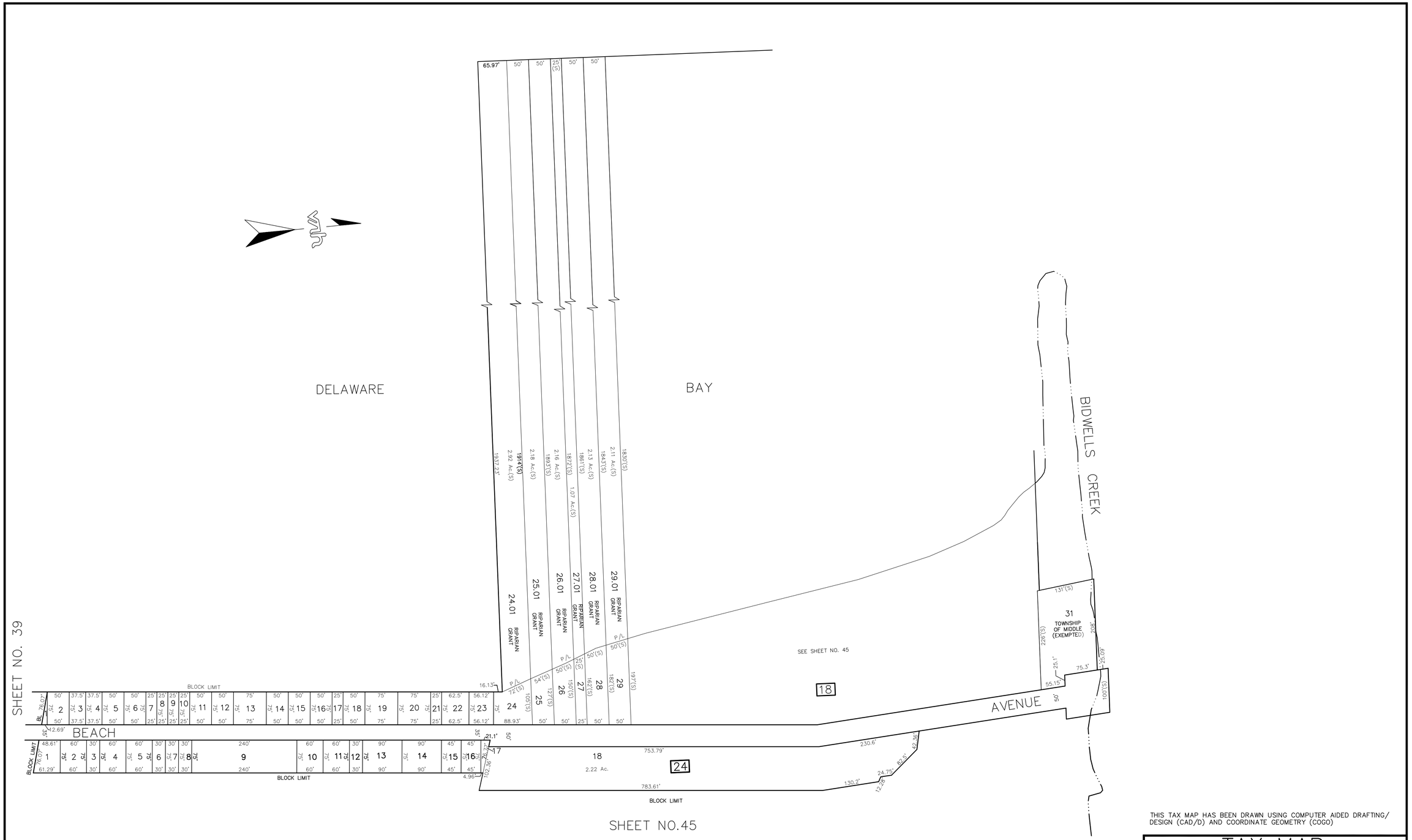

THIS TAX MAP HAS BEEN DRAWN USING COMPUTER AIDED DRAFTING/ DESIGN (CAD/D) AND COORDINATE GEOMETRY (COGO)

REVISIONS		
DATE	NAME	NO.
DEC. 2005	LEWIS H. CONLEY, JR.	21212
DEC. 2010	LEWIS H. CONLEY, JR.	21212

TAX MAP
TOWNSHIP OF MIDDLE
CAPE MAY COUNTY, NEW JERSEY

SCALE: 1" = 100' DATE: APRIL, 2004

LEWIS H. CONLEY JR.
NEW JERSEY LICENSED LAND SURVEYOR NO. 21212
van note–harvey associates, p.c.
CONSULTING ENGINEERS, PLANNERS, LAND SURVEYORS
211 N. MAIN STREET CAPE MAY COURT HOUSE, N.J. 08210

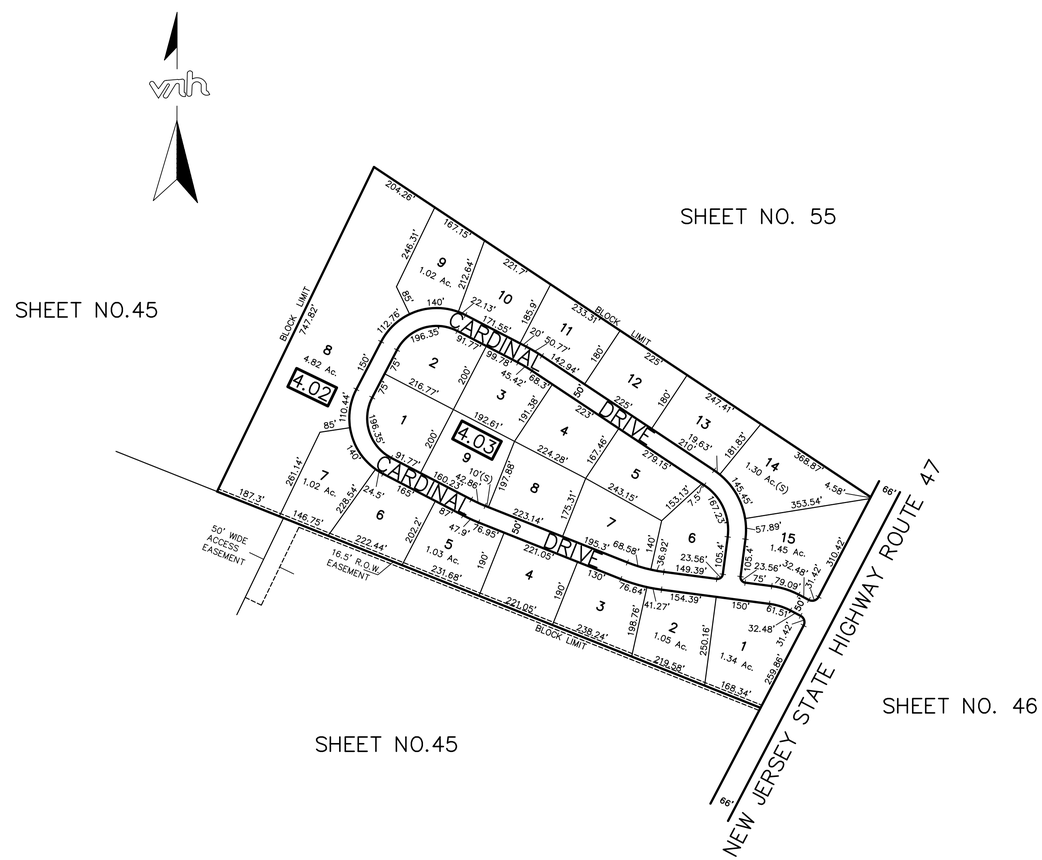

THIS TAX MAP HAS BEEN DRAWN USING COMPUTER AIDED DRAFTING/ DESIGN (CAD/D) AND COORDINATE GEOMETRY (COGO)

REVISIONS

DATE	NAME	NO.

TAX MAP
TOWNSHIP OF MIDDLE
CAPE MAY COUNTY, NEW JERSEY

SCALE: 1" = 200' DATE: APRIL, 2004

LEWIS H. CONLEY JR.
NEW JERSEY LICENSED LAND SURVEYOR NO. 21212
van note–harvey associates, p.c.
CONSULTING ENGINEERS, PLANNERS, LAND SURVEYORS
211 N. MAIN STREET CAPE MAY COURT HOUSE, N.J. 08210

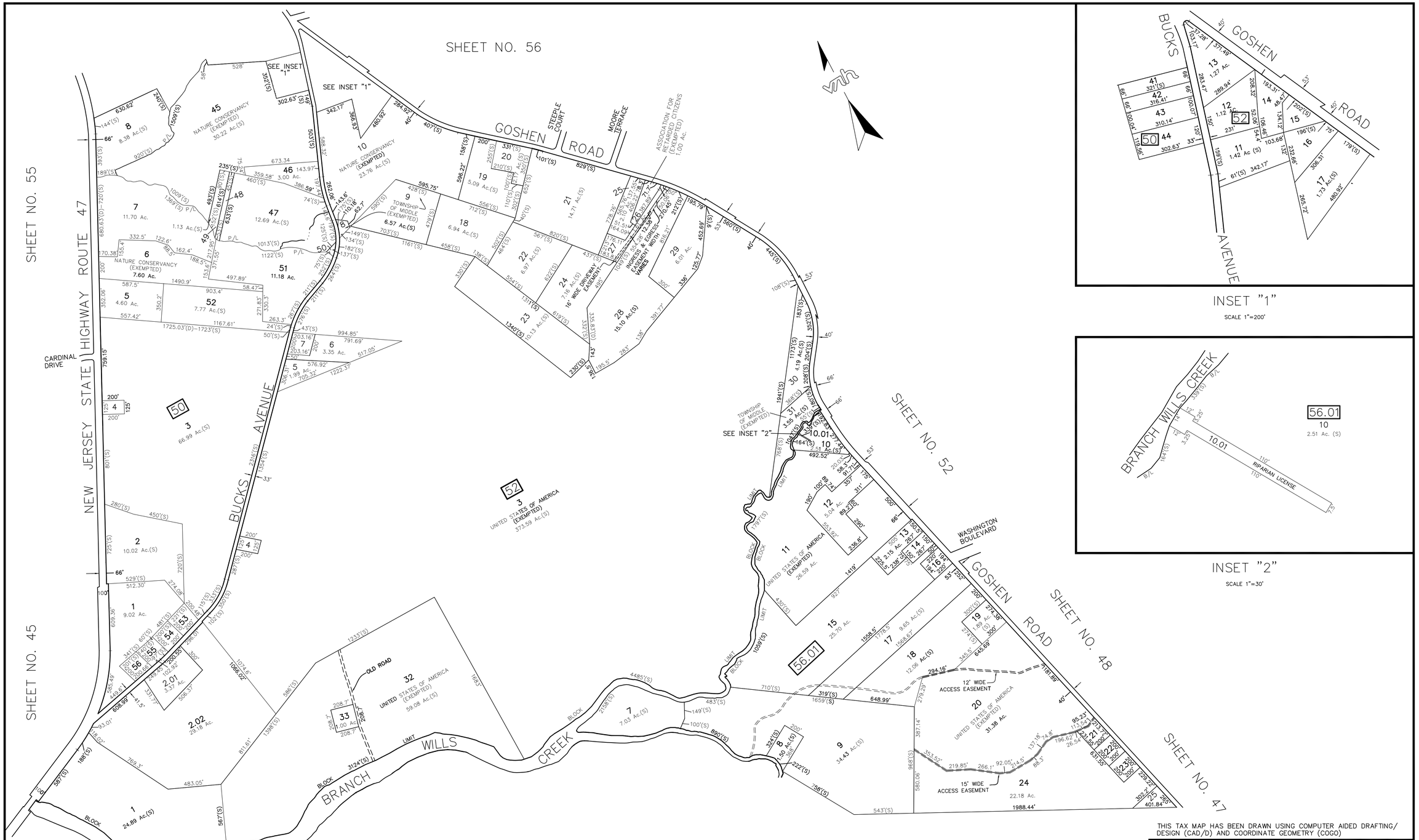

INSET "1"

SCALE 1"=200'

INSET "2"

SCALE 1"=30'

THIS TAX MAP HAS BEEN DRAWN USING COMPUTER AIDED DRAFTING/ DESIGN (CAD/D) AND COORDINATE GEOMETRY (COGO)

REVISIONS		
DATE	NAME	NO.
DEC. 2005	LEWIS H. CONLEY, JR.	21212
NOV. 2007	LEWIS H. CONLEY, JR.	21212
NOV. 2008	LEWIS H. CONLEY, JR.	21212
DEC. 2010	LEWIS H. CONLEY, JR.	21212

TAX MAP
TOWNSHIP OF MIDDLE
CAPE MAY COUNTY, NEW JERSEY

SCALE: 1" = 400' DATE: APRIL, 2004

LEWIS H. CONLEY JR.
NEW JERSEY LICENSED LAND SURVEYOR NO. 21212
van note–harvey associates, p.c.
CONSULTING ENGINEERS, PLANNERS, LAND SURVEYORS
211 N. MAIN STREET CAPE MAY COURT HOUSE, N.J. 08210

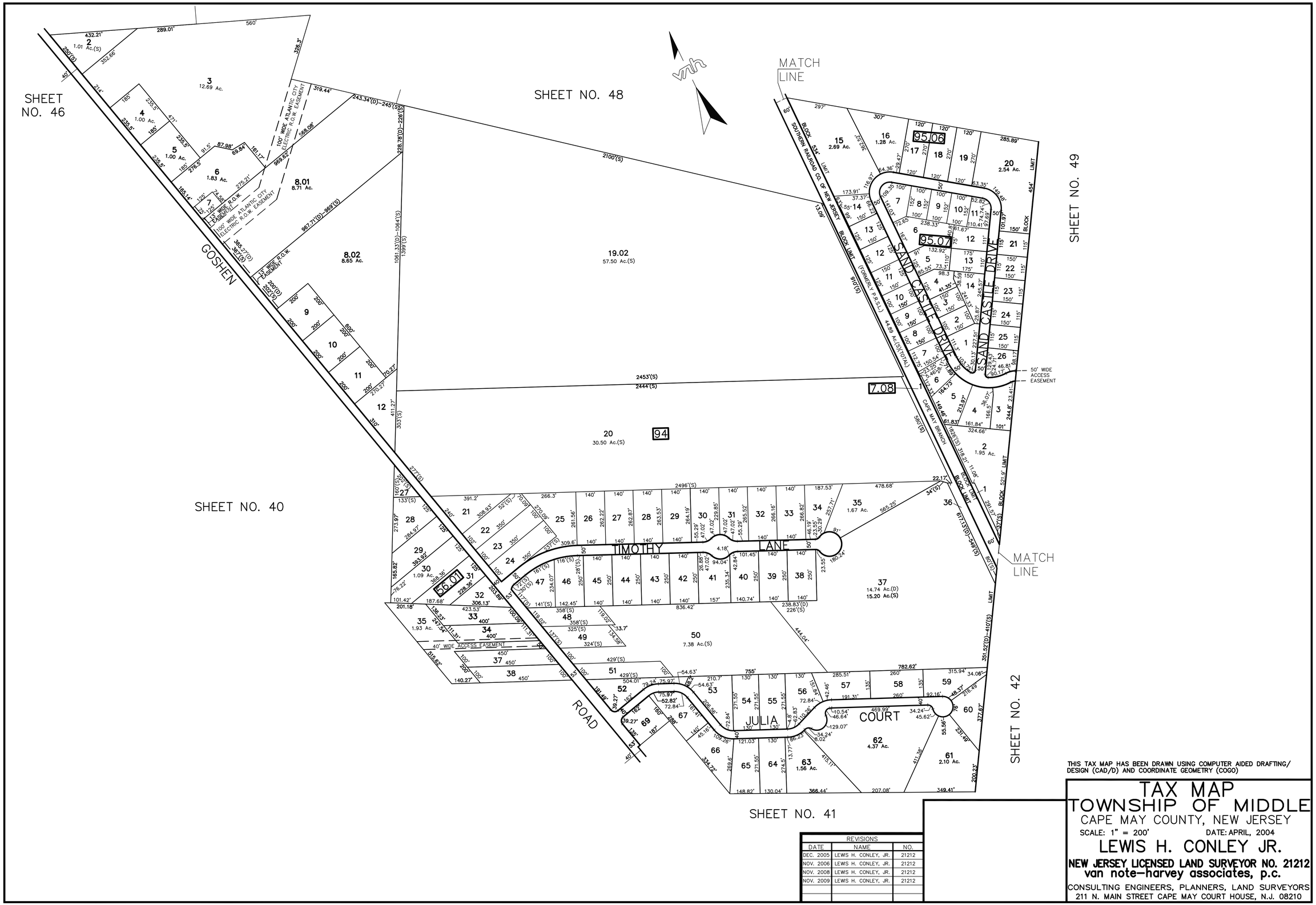

THIS TAX MAP HAS BEEN DRAWN USING COMPUTER AIDED DRAFTING/ DESIGN (CAD/D) AND COORDINATE GEOMETRY (COGO)

REVISIONS		
DATE	NAME	NO.
DEC. 2005	LEWIS H. CONLEY, JR.	21212
NOV. 2006	LEWIS H. CONLEY, JR.	21212
NOV. 2008	LEWIS H. CONLEY, JR.	21212
NOV. 2009	LEWIS H. CONLEY, JR.	21212

TAX MAP
TOWNSHIP OF MIDDLE

CAPE MAY COUNTY, NEW JERSEY

SCALE: 1" = 200' DATE: APRIL, 2004

LEWIS H. CONLEY JR.

NEW JERSEY LICENSED LAND SURVEYOR NO. 21212

van note–harvey associates, p.c.

CONSULTING ENGINEERS, PLANNERS, LAND SURVEYORS

211 N. MAIN STREET CAPE MAY COURT HOUSE, N.J. 08210

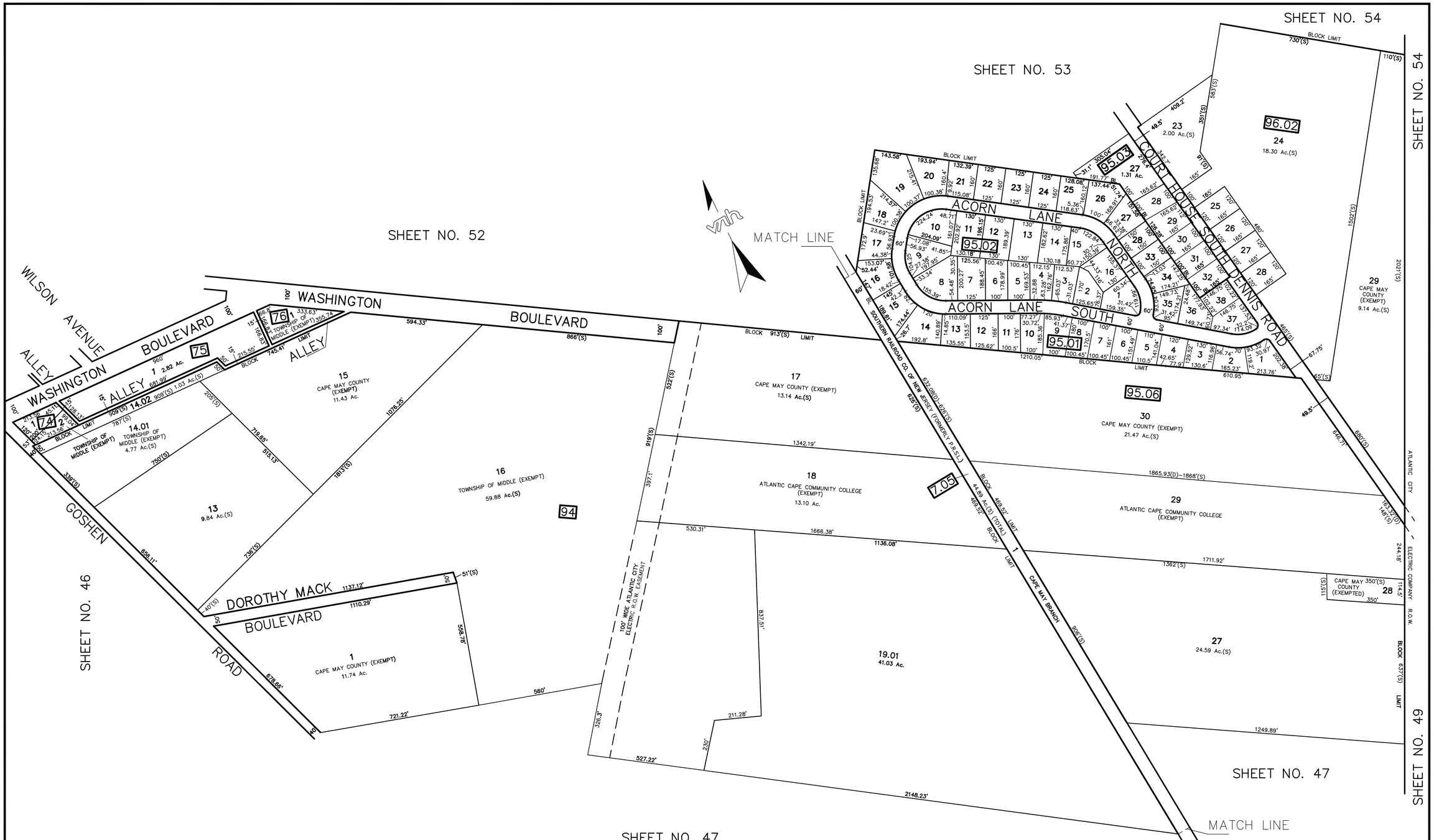

TAX MAP
TOWNSHIP OF MIDDLE
CAPE MAY COUNTY, NEW JERSEY

SCALE: 1" = 200' DATE: APRIL, 2004

LEWIS H. CONLEY JR.

NEW JERSEY LICENSED LAND SURVEYOR NO. 21212

van note–harvey associates, p.c.

CONSULTING ENGINEERS, PLANNERS, LAND SURVEYORS
211 N. MAIN STREET CAPE MAY COURT HOUSE, N.J. 08210

REVISIONS

DATE	NAME	NO.
DEC. 2005	LEWIS H. CONLEY, JR.	21212
NOV. 2009	LEWIS H. CONLEY, JR.	21212

THIS TAX MAP HAS BEEN DRAWN USING COMPUTER AIDED DRAFTING/ DESIGN (CAD/D) AND COORDINATE GEOMETRY (COGO)

THIS TAX MAP HAS BEEN DRAWN USING COMPUTER AIDED DRAFTING/ DESIGN (CAD/D) AND COORDINATE GEOMETRY (COGO)

REVISIONS		
DATE	NAME	NO.
DEC. 2005	LEWIS H. CONLEY, JR.	21212
NOV. 2006	LEWIS H. CONLEY, JR.	21212
NOV. 2007	LEWIS H. CONLEY, JR.	21212
NOV. 2008	LEWIS H. CONLEY, JR.	21212

TAX MAP
TOWNSHIP OF MIDDLE
CAPE MAY COUNTY, NEW JERSEY

SCALE: 1" = 200' DATE: APRIL, 2004

LEWIS H. CONLEY JR.

NEW JERSEY LICENSED LAND SURVEYOR NO. 21212

van note – harvey associates, p.c.

CONSULTING ENGINEERS, PLANNERS, LAND SURVEYORS
211 N. MAIN STREET CAPE MAY COURT HOUSE, N.J. 08210

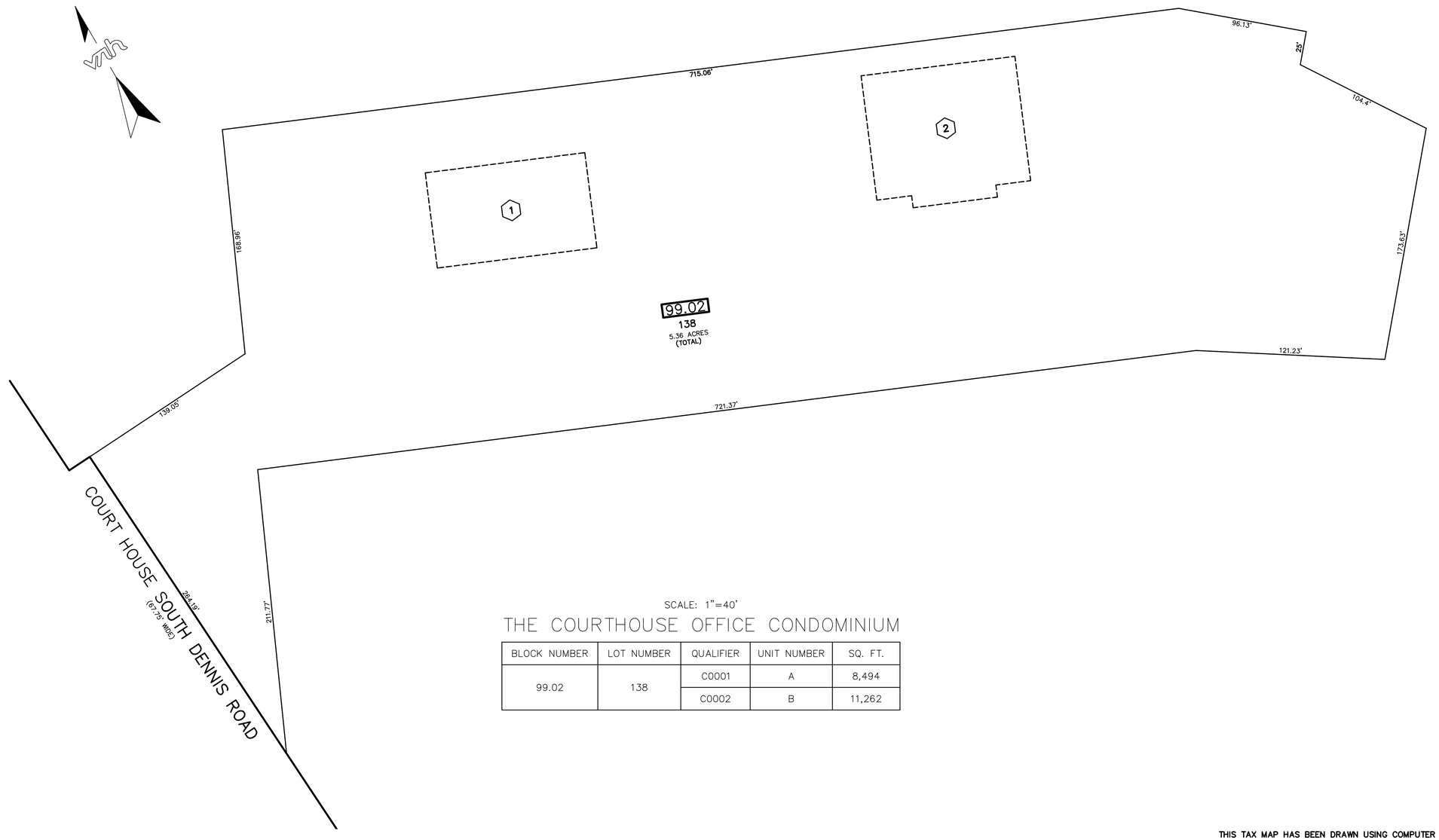

SCALE: 1"=40'

THE COURTHOUSE OFFICE CONDOMINIUM

BLOCK NUMBER	LOT NUMBER	QUALIFIER	UNIT NUMBER	SQ. FT.
99.02	138	C0001	A	8,494
		C0002	B	11,262

LEGEND

(2) = QUALIFIER C0002

REVISIONS		
DATE	NAME	NO.

THIS TAX MAP HAS BEEN DRAWN USING COMPUTER AIDED DRAFTING/ DESIGN (CAD/D) AND COORDINATE GEOMETRY (COGO)

TAX MAP
TOWNSHIP OF MIDDLE

CAPE MAY COUNTY, NEW JERSEY

SCALE: 1" = 30' DATE: DECEMBER, 2005

LEWIS H. CONLEY JR.

NEW JERSEY LICENSED LAND SURVEYOR NO. 21212

van note–harvey associates, p.c.

CONSULTING ENGINEERS, PLANNERS, LAND SURVEYORS

211 N. MAIN STREET CAPE MAY COURT HOUSE, N.J. 08210

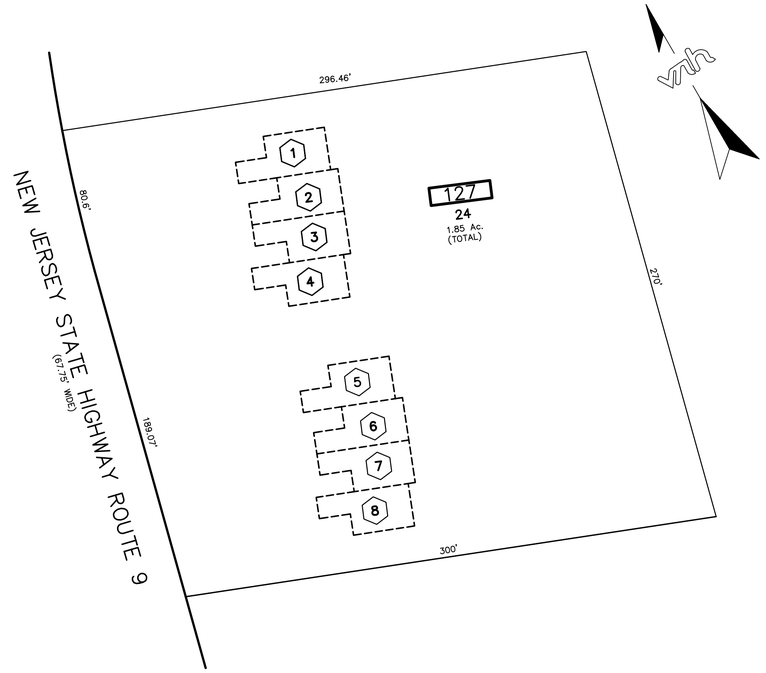

SCALE: 1"=40'

PARKVIEW CONDOMINIUM

BLOCK NUMBER	LOT NUMBER	QUALIFIER	UNIT NUMBER	SQ. FT.
127	24	C0001	604A	2,076
		C0002	604B	2,076
		C0003	604C	2,076
		C0004	604D	2,076
		C0005	602A	2,076
		C0006	602B	2,076
		C0007	602C	2,076
		C0008	602D	2,076

LEGEND

(2) = QUALIFIER C0002

REVISIONS		
DATE	NAME	NO.

THIS TAX MAP HAS BEEN DRAWN USING COMPUTER AIDED DRAFTING/ DESIGN (CAD/D) AND COORDINATE GEOMETRY (COGO)

TAX MAP
TOWNSHIP OF MIDDLE
CAPE MAY COUNTY, NEW JERSEY

SCALE: 1" = 30' DATE: DECEMBER, 2005

LEWIS H. CONLEY JR.
NEW JERSEY LICENSED LAND SURVEYOR NO. 21212
van note–harvey associates, p.c.
CONSULTING ENGINEERS, PLANNERS, LAND SURVEYORS
211 N. MAIN STREET CAPE MAY COURT HOUSE, N.J. 08210

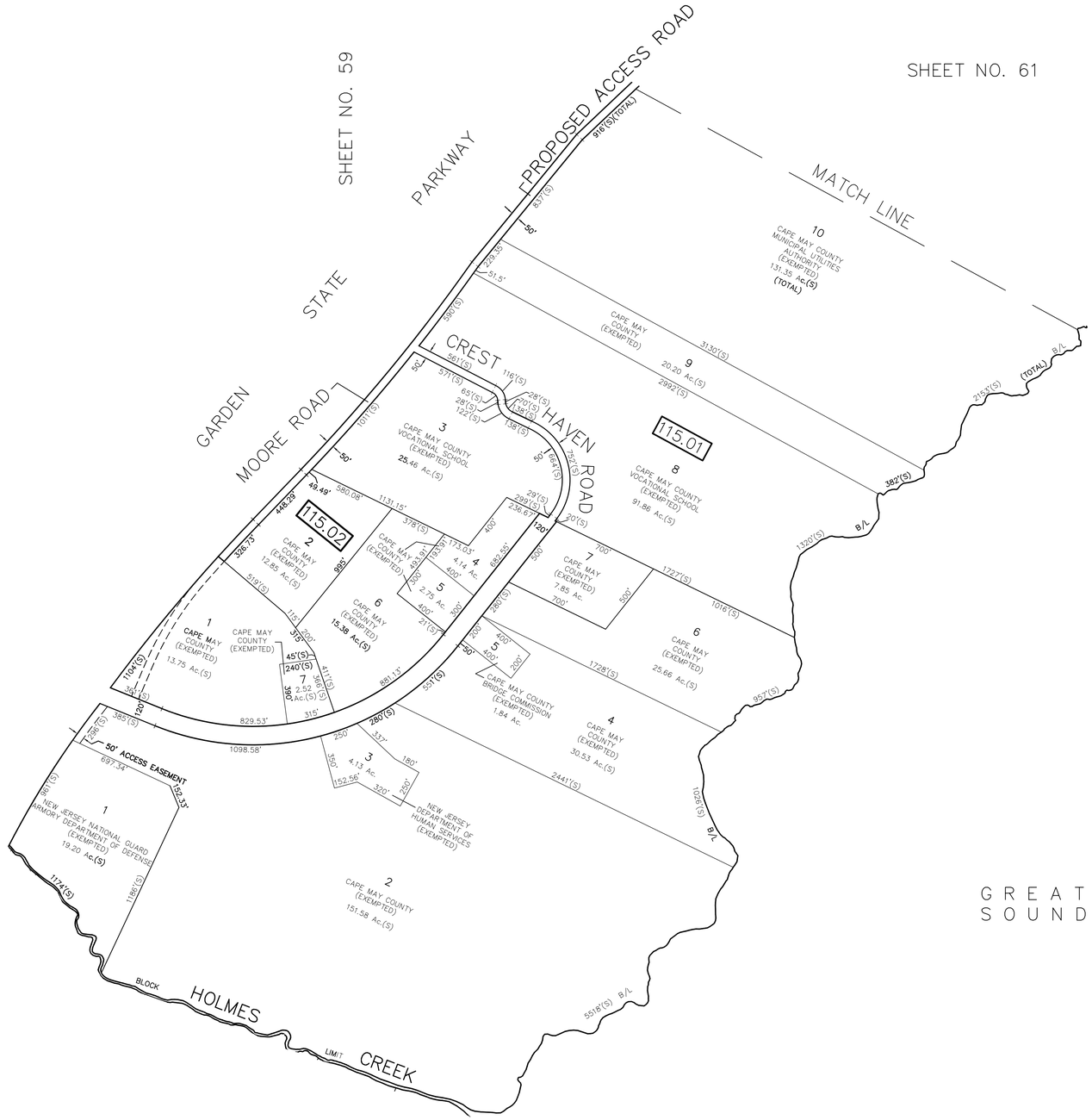

THIS TAX MAP HAS BEEN DRAWN USING COMPUTER AIDED DRAFTING/ DESIGN (CAD/D) AND COORDINATE GEOMETRY (COGO)

TAX MAP
TOWNSHIP OF MIDDLE
CAPE MAY COUNTY, NEW JERSEY

SCALE: 1" = 400' DATE: APRIL, 2004

LEWIS H. CONLEY JR.

NEW JERSEY LICENSED LAND SURVEYOR NO. 21212

van note – harvey associates, p.c.

CONSULTING ENGINEERS, PLANNERS, LAND SURVEYORS
211 N. MAIN STREET CAPE MAY COURT HOUSE, N.J. 08210

REVISIONS

DATE	NAME	NO.
DEC. 2005	LEWIS H. CONLEY, JR.	21212
DEC. 2010	LEWIS H. CONLEY, JR.	21212

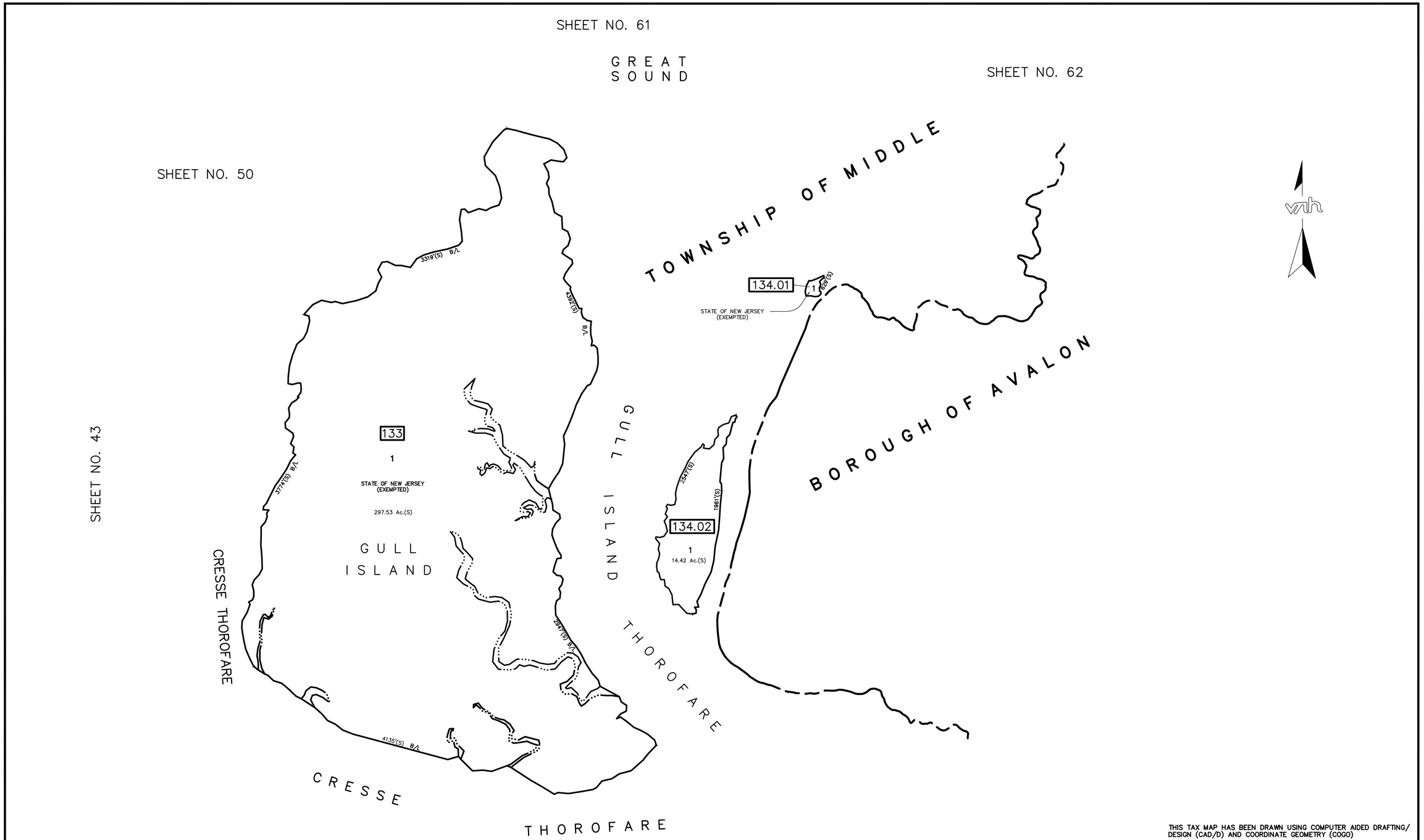

THIS TAX MAP HAS BEEN DRAWN USING COMPUTER AIDED DRAFTING/ DESIGN (CAD/D) AND COORDINATE GEOMETRY (COGO)

REVISIONS		
DATE	NAME	NO.

TAX MAP
TOWNSHIP OF MIDDLE
CAPE MAY COUNTY, NEW JERSEY

SCALE: 1" = 400' DATE: APRIL, 2004

LEWIS H. CONLEY JR.
NEW JERSEY LICENSED LAND SURVEYOR NO. 21212
van note – harvey associates, p.c.
CONSULTING ENGINEERS, PLANNERS, LAND SURVEYORS
211 N. MAIN STREET CAPE MAY COURT HOUSE, N.J. 08210

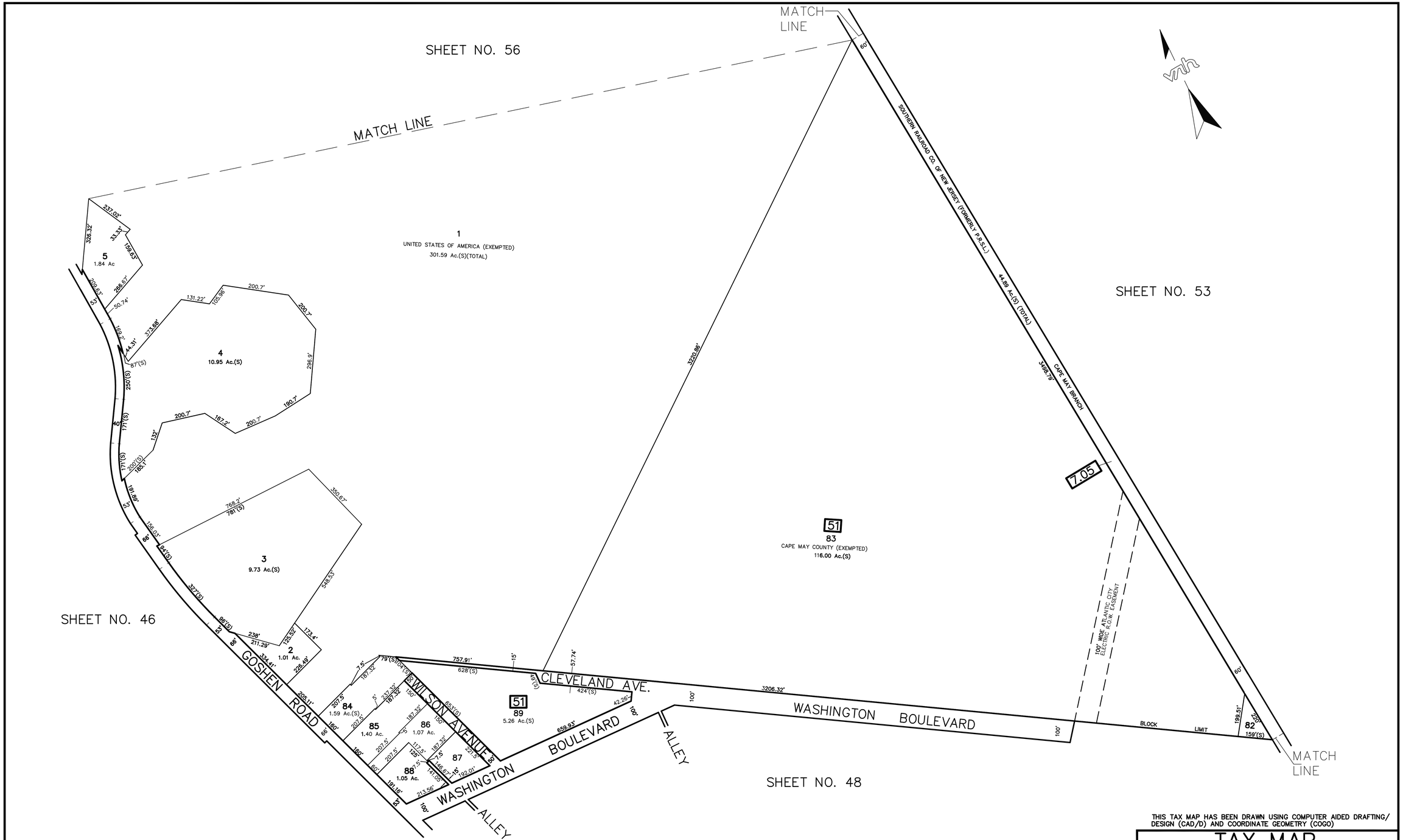

THIS TAX MAP HAS BEEN DRAWN USING COMPUTER AIDED DRAFTING/ DESIGN (CAD/D) AND COORDINATE GEOMETRY (COGO)

REVISIONS		
DATE	NAME	NO.
DEC. 2005	LEWIS H. CONLEY, JR.	21212
DEC. 2008	LEWIS H. CONLEY, JR.	21212

TAX MAP
TOWNSHIP OF MIDDLE
CAPE MAY COUNTY, NEW JERSEY

SCALE: 1" = 200' DATE: APRIL, 2004

LEWIS H. CONLEY JR.
NEW JERSEY LICENSED LAND SURVEYOR NO. 21212
van note–harvey associates, p.c.
CONSULTING ENGINEERS, PLANNERS, LAND SURVEYORS
211 N. MAIN STREET CAPE MAY COURT HOUSE, N.J. 08210

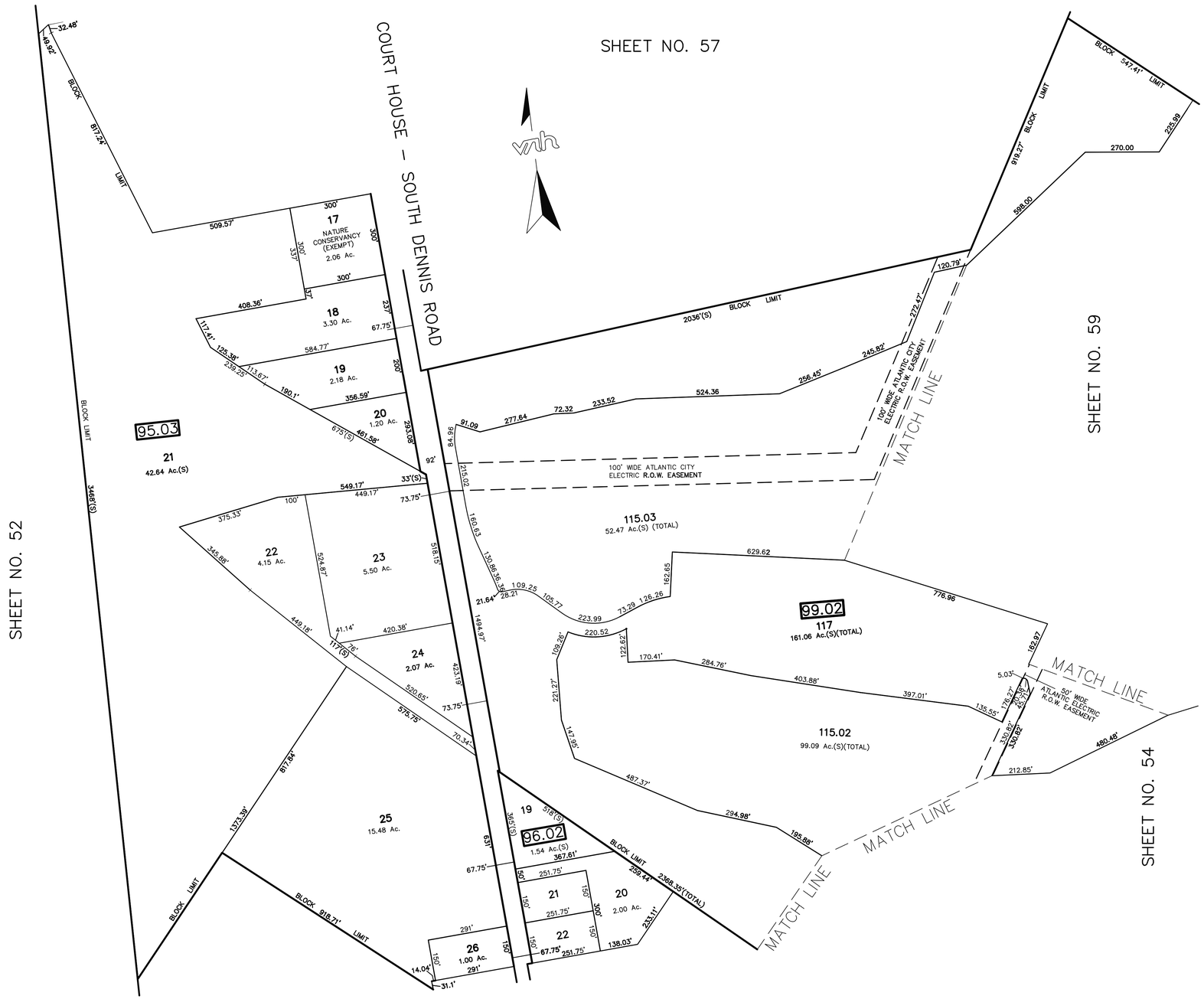

THIS TAX MAP HAS BEEN DRAWN USING COMPUTER AIDED DRAFTING/ DESIGN (CAD/D) AND COORDINATE GEOMETRY (COGO)

REVISIONS		
DATE	NAME	NO.
DEC. 2005	LEWIS H. CONLEY, JR.	21212
NOV. 2009	LEWIS H. CONLEY, JR.	21212

TAX MAP
TOWNSHIP OF MIDDLE
CAPE MAY COUNTY, NEW JERSEY

SCALE: 1" = 200' DATE: APRIL, 2004

LEWIS H. CONLEY JR.
NEW JERSEY LICENSED LAND SURVEYOR NO. 21212
van note–harvey associates, p.c.
CONSULTING ENGINEERS, PLANNERS, LAND SURVEYORS
211 N. MAIN STREET CAPE MAY COURT HOUSE, N.J. 08210

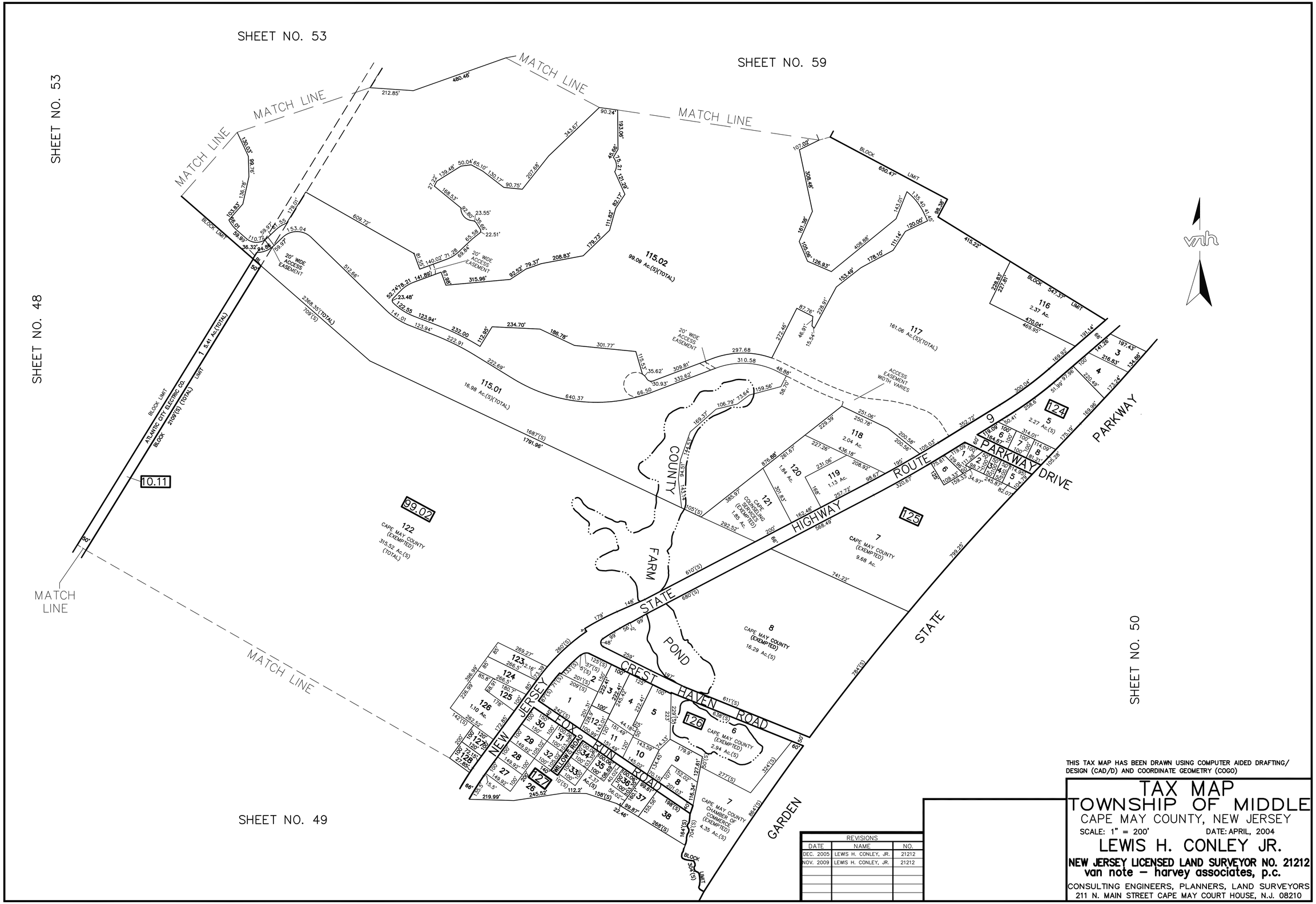

THIS TAX MAP HAS BEEN DRAWN USING COMPUTER AIDED DRAFTING/ DESIGN (CAD/D) AND COORDINATE GEOMETRY (COGO)

REVISIONS		
DATE	NAME	NO.
DEC. 2005	LEWIS H. CONLEY, JR.	21212
NOV. 2009	LEWIS H. CONLEY, JR.	21212

TAX MAP
TOWNSHIP OF MIDDLE

CAPE MAY COUNTY, NEW JERSEY

SCALE: 1" = 200' DATE: APRIL, 2004

LEWIS H. CONLEY JR.

NEW JERSEY LICENSED LAND SURVEYOR NO. 21212

van note – harvey associates, p.c.

CONSULTING ENGINEERS, PLANNERS, LAND SURVEYORS

211 N. MAIN STREET CAPE MAY COURT HOUSE, N.J. 08210

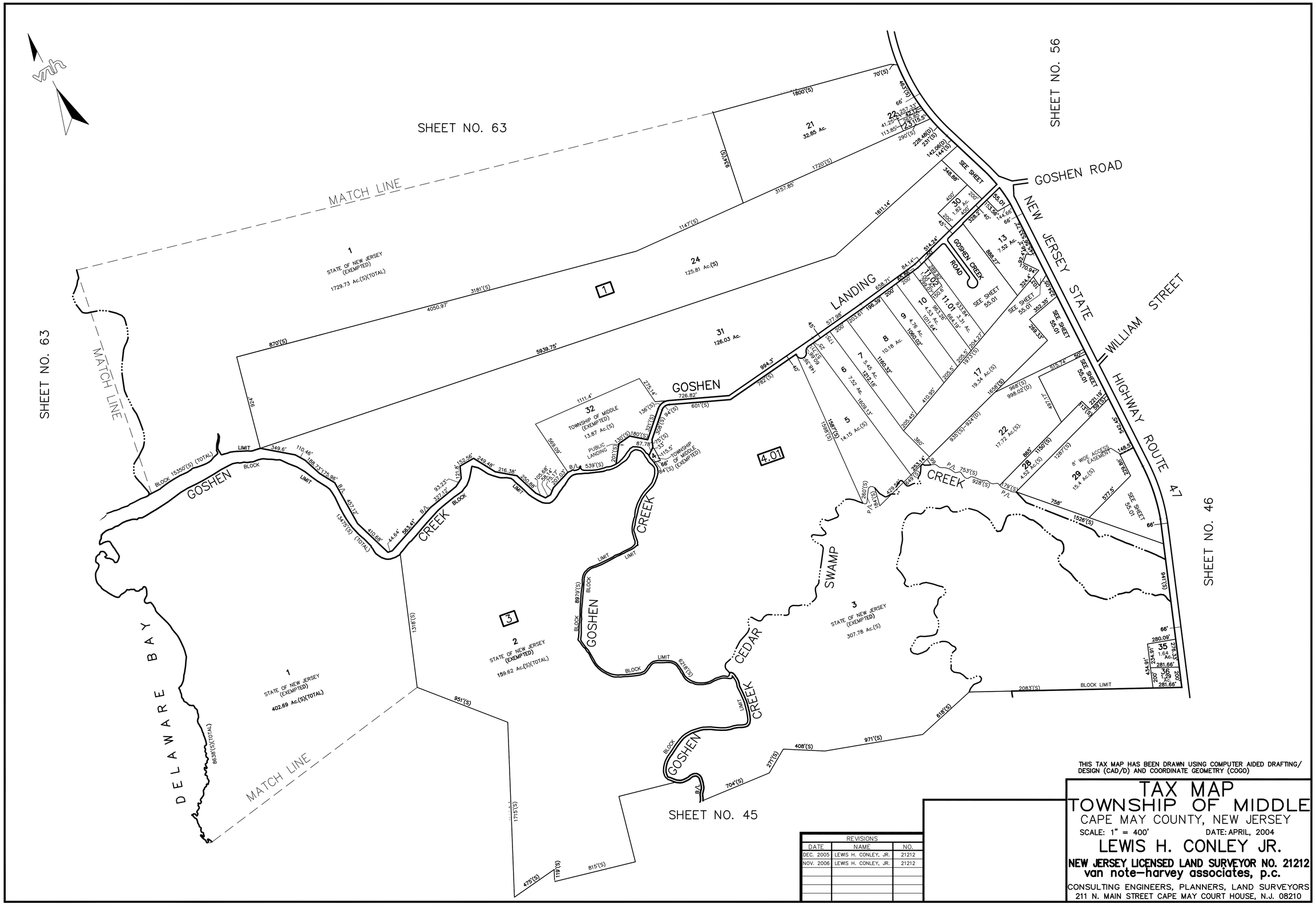

THIS TAX MAP HAS BEEN DRAWN USING COMPUTER AIDED DRAFTING/ DESIGN (CAD/D) AND COORDINATE GEOMETRY (COGO)

REVISIONS		
DATE	NAME	NO.
DEC. 2005	LEWIS H. CONLEY, JR.	21212
NOV. 2006	LEWIS H. CONLEY, JR.	21212

TAX MAP
TOWNSHIP OF MIDDLE
CAPE MAY COUNTY, NEW JERSEY

SCALE: 1" = 400' DATE: APRIL, 2004

LEWIS H. CONLEY JR.

NEW JERSEY LICENSED LAND SURVEYOR NO. 21212

van note–harvey associates, p.c.

CONSULTING ENGINEERS, PLANNERS, LAND SURVEYORS
211 N. MAIN STREET CAPE MAY COURT HOUSE, N.J. 08210

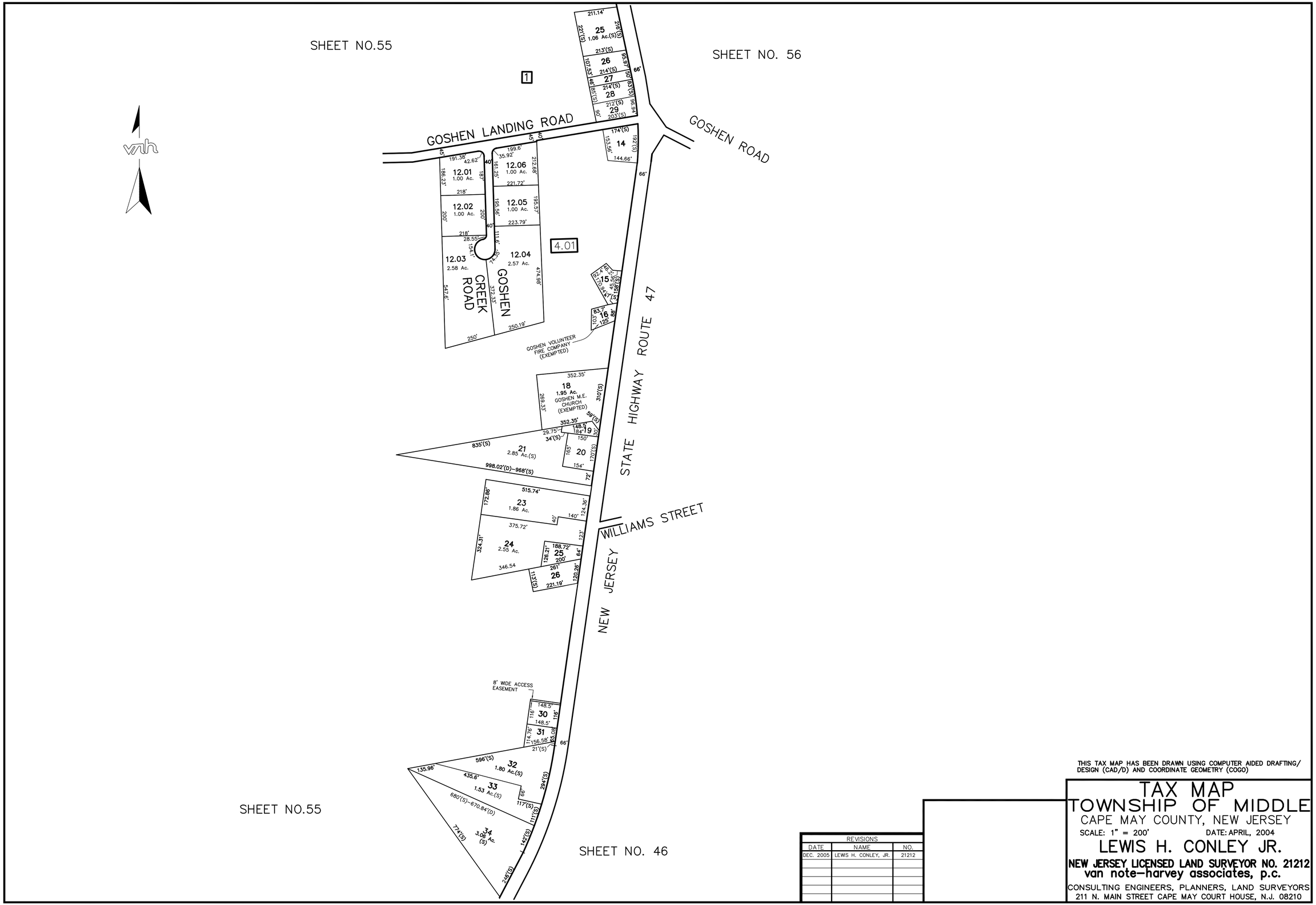

THIS TAX MAP HAS BEEN DRAWN USING COMPUTER AIDED DRAFTING/ DESIGN (CAD/D) AND COORDINATE GEOMETRY (COGO)

REVISIONS		
DATE	NAME	NO.
DEC. 2005	LEWIS H. CONLEY, JR.	21212

TAX MAP
TOWNSHIP OF MIDDLE
CAPE MAY COUNTY, NEW JERSEY

SCALE: 1" = 200' DATE: APRIL, 2004

LEWIS H. CONLEY JR.
NEW JERSEY LICENSED LAND SURVEYOR NO. 21212
van note–harvey associates, p.c.
CONSULTING ENGINEERS, PLANNERS, LAND SURVEYORS
211 N. MAIN STREET CAPE MAY COURT HOUSE, N.J. 08210

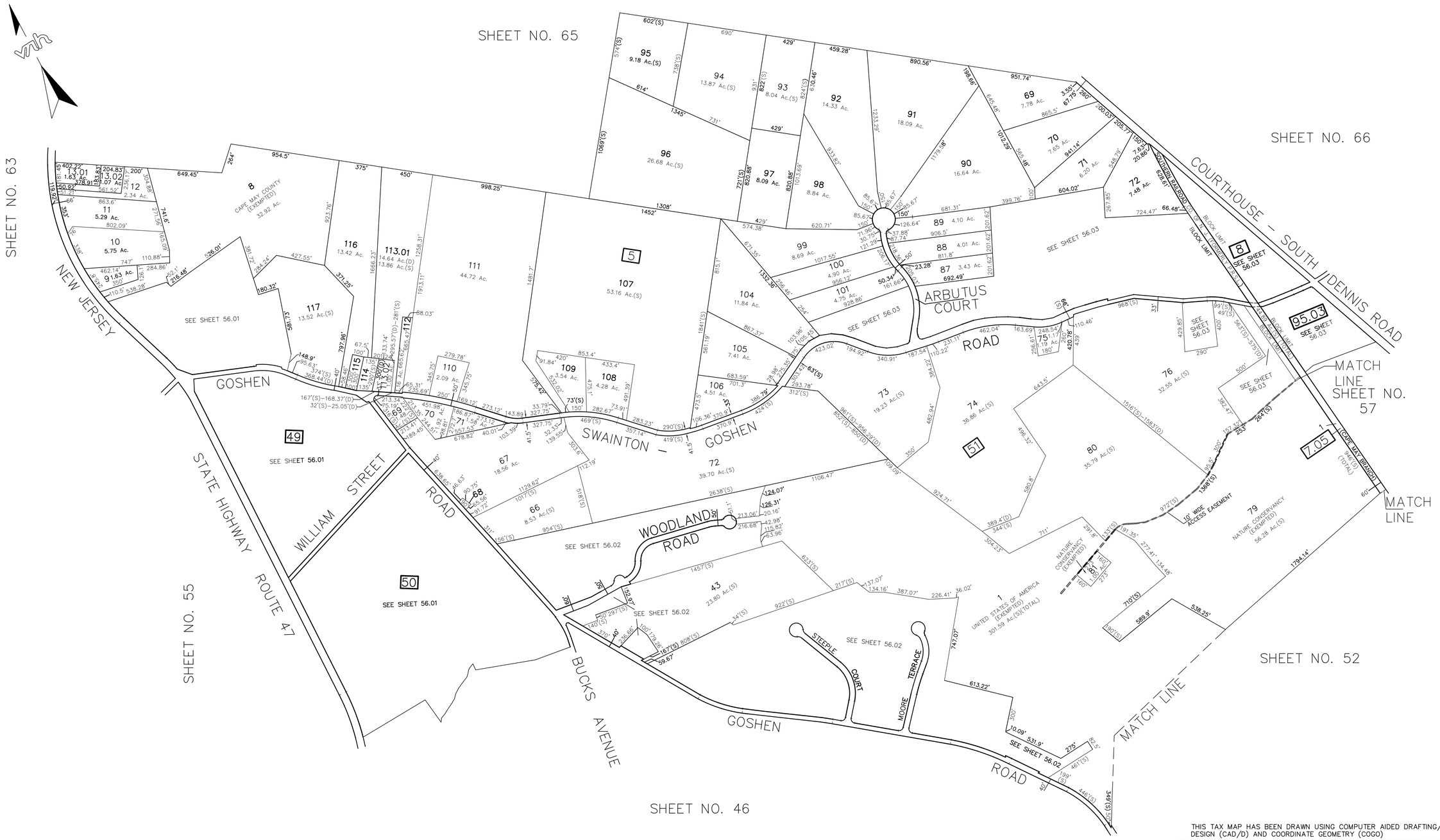

THIS TAX MAP HAS BEEN DRAWN USING COMPUTER AIDED DRAFTING/ DESIGN (CAD/D) AND COORDINATE GEOMETRY (COGO)

REVISIONS		
DATE	NAME	NO.
DEC. 2005	LEWIS H. CONLEY, JR.	21212
NOV. 2007	LEWIS H. CONLEY, JR.	21212
DEC. 2010	LEWIS H. CONLEY, JR.	21212

TAX MAP
TOWNSHIP OF MIDDLE
CAPE MAY COUNTY, NEW JERSEY

SCALE: 1" = 400' DATE: APRIL, 2004

LEWIS H. CONLEY JR.
NEW JERSEY LICENSED LAND SURVEYOR NO. 21212
van note–harvey associates, p.c.
CONSULTING ENGINEERS, PLANNERS, LAND SURVEYORS
211 N. MAIN STREET CAPE MAY COURT HOUSE, N.J. 08210

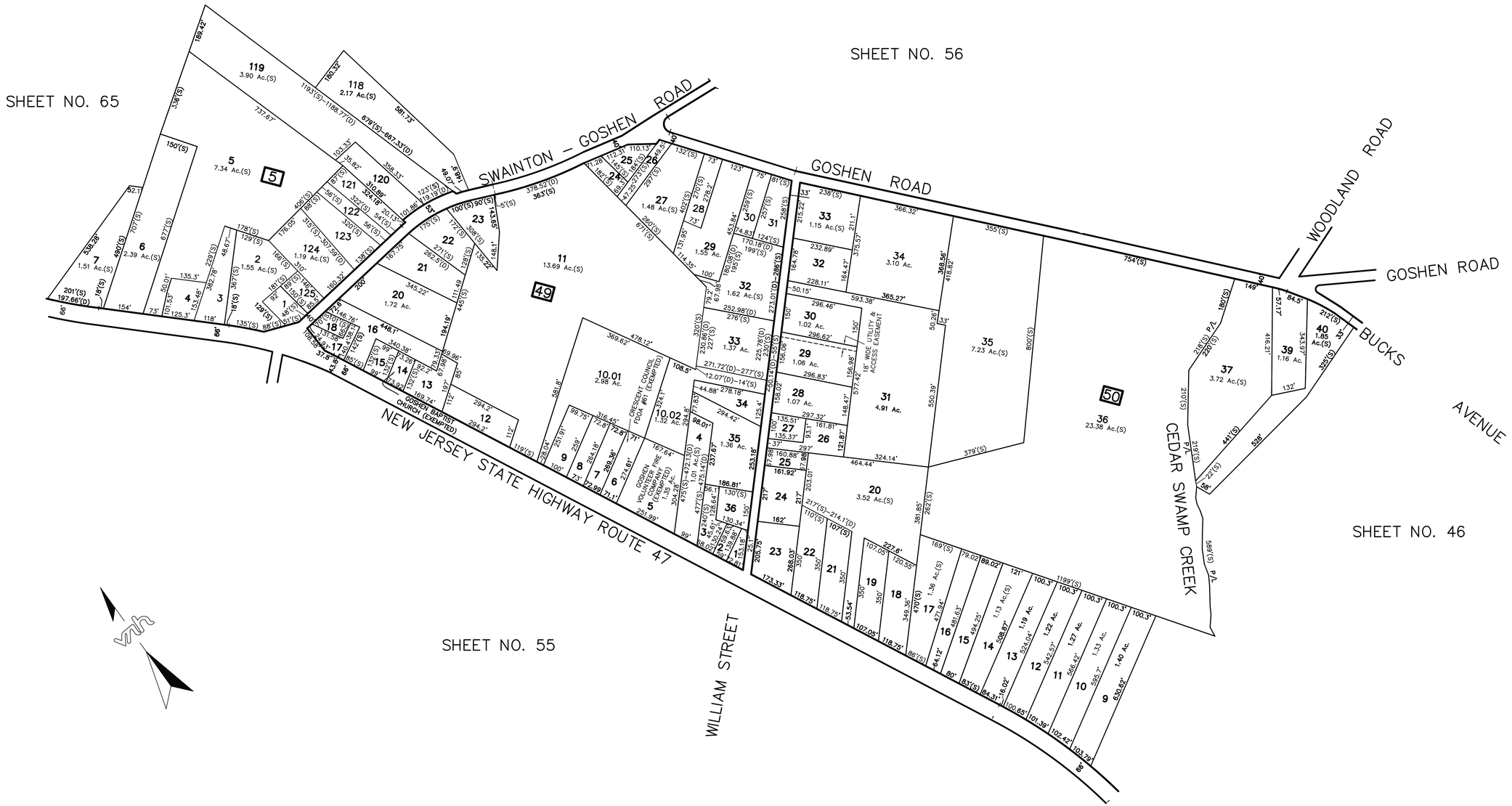

THIS TAX MAP HAS BEEN DRAWN USING COMPUTER AIDED DRAFTING/ DESIGN (CAD/D) AND COORDINATE GEOMETRY (COGO)

REVISIONS		
DATE	NAME	NO.
DEC. 2005	LEWIS H. CONLEY, JR.	21212
NOV. 2006	LEWIS H. CONLEY, JR.	21212
NOV. 2007	LEWIS H. CONLEY, JR.	21212
NOV. 2009	LEWIS H. CONLEY, JR.	21212

TAX MAP
TOWNSHIP OF MIDDLE
CAPE MAY COUNTY, NEW JERSEY

SCALE: 1" = 200' DATE: APRIL, 2004

LEWIS H. CONLEY JR.
NEW JERSEY LICENSED LAND SURVEYOR NO. 21212
van note–harvey associates, p.c.
CONSULTING ENGINEERS, PLANNERS, LAND SURVEYORS
211 N. MAIN STREET CAPE MAY COURT HOUSE, N.J. 08210

THIS TAX MAP HAS BEEN DRAWN USING COMPUTER AIDED DRAFTING/ DESIGN (CAD/D) AND COORDINATE GEOMETRY (COGO)

REVISIONS

DATE	NAME	NO.
DEC. 2005	LEWIS H. CONLEY, JR.	21212
NOV. 2006	LEWIS H. CONLEY, JR.	21212
NOV. 2007	LEWIS H. CONLEY, JR.	21212
DEC. 2010	LEWIS H. CONLEY, JR.	21212

TAX MAP
TOWNSHIP OF MIDDLE
CAPE MAY COUNTY, NEW JERSEY

SCALE: 1" = 200' DATE: APRIL, 2004

LEWIS H. CONLEY JR.

NEW JERSEY LICENSED LAND SURVEYOR NO. 21212

van note–harvey associates, p.c.

CONSULTING ENGINEERS, PLANNERS, LAND SURVEYORS
211 N. MAIN STREET CAPE MAY COURT HOUSE, N.J. 08210

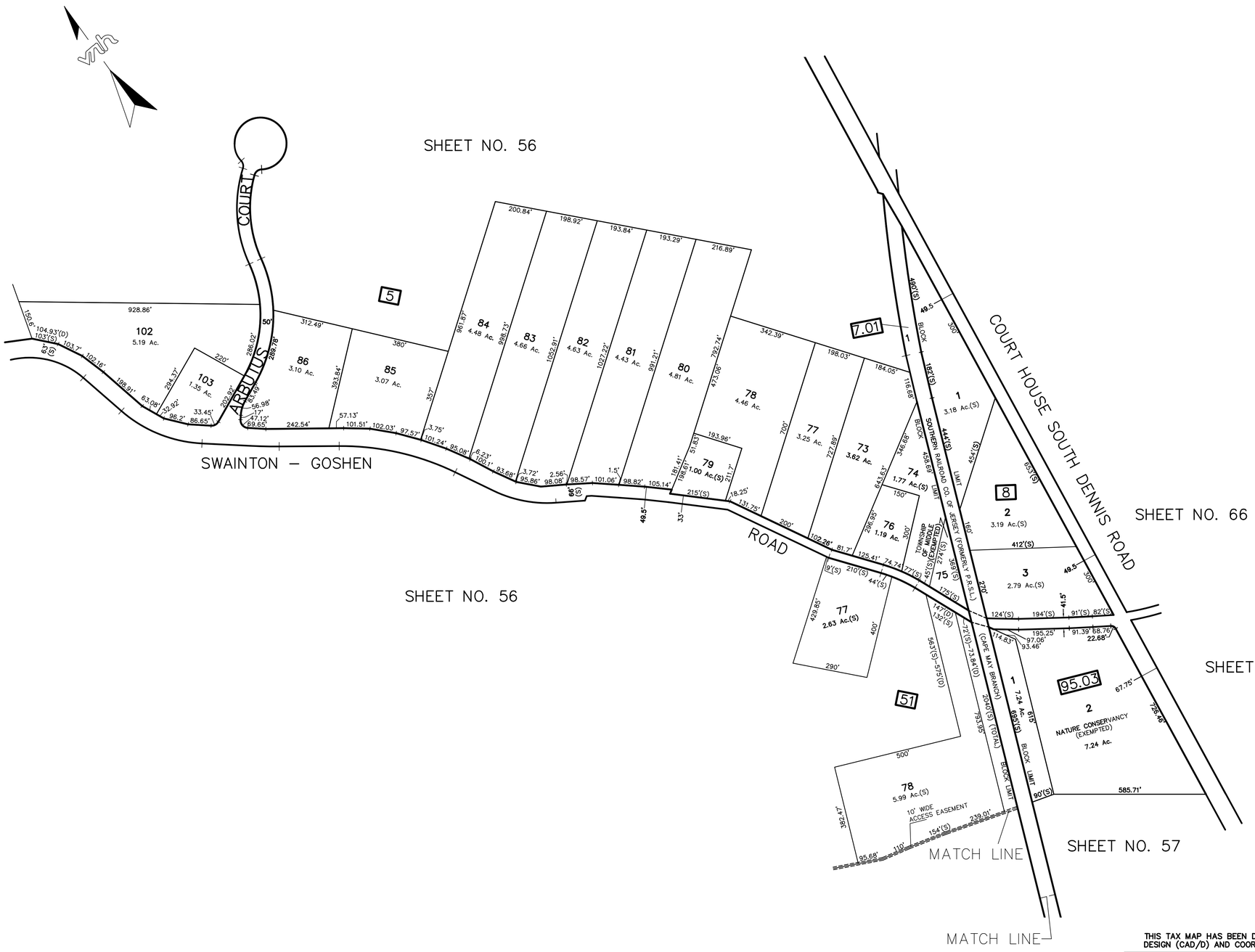

THIS TAX MAP HAS BEEN DRAWN USING COMPUTER AIDED DRAFTING/ DESIGN (CAD/D) AND COORDINATE GEOMETRY (COGO)

REVISIONS		
DATE	NAME	NO.
DEC. 2005	LEWIS H. CONLEY, JR.	21212

TAX MAP
TOWNSHIP OF MIDDLE

CAPE MAY COUNTY, NEW JERSEY

SCALE: 1" = 200' DATE: APRIL, 2004

LEWIS H. CONLEY JR.

NEW JERSEY LICENSED LAND SURVEYOR NO. 21212

van note–harvey associates, p.c.

CONSULTING ENGINEERS, PLANNERS, LAND SURVEYORS

211 N. MAIN STREET CAPE MAY COURT HOUSE, N.J. 08210

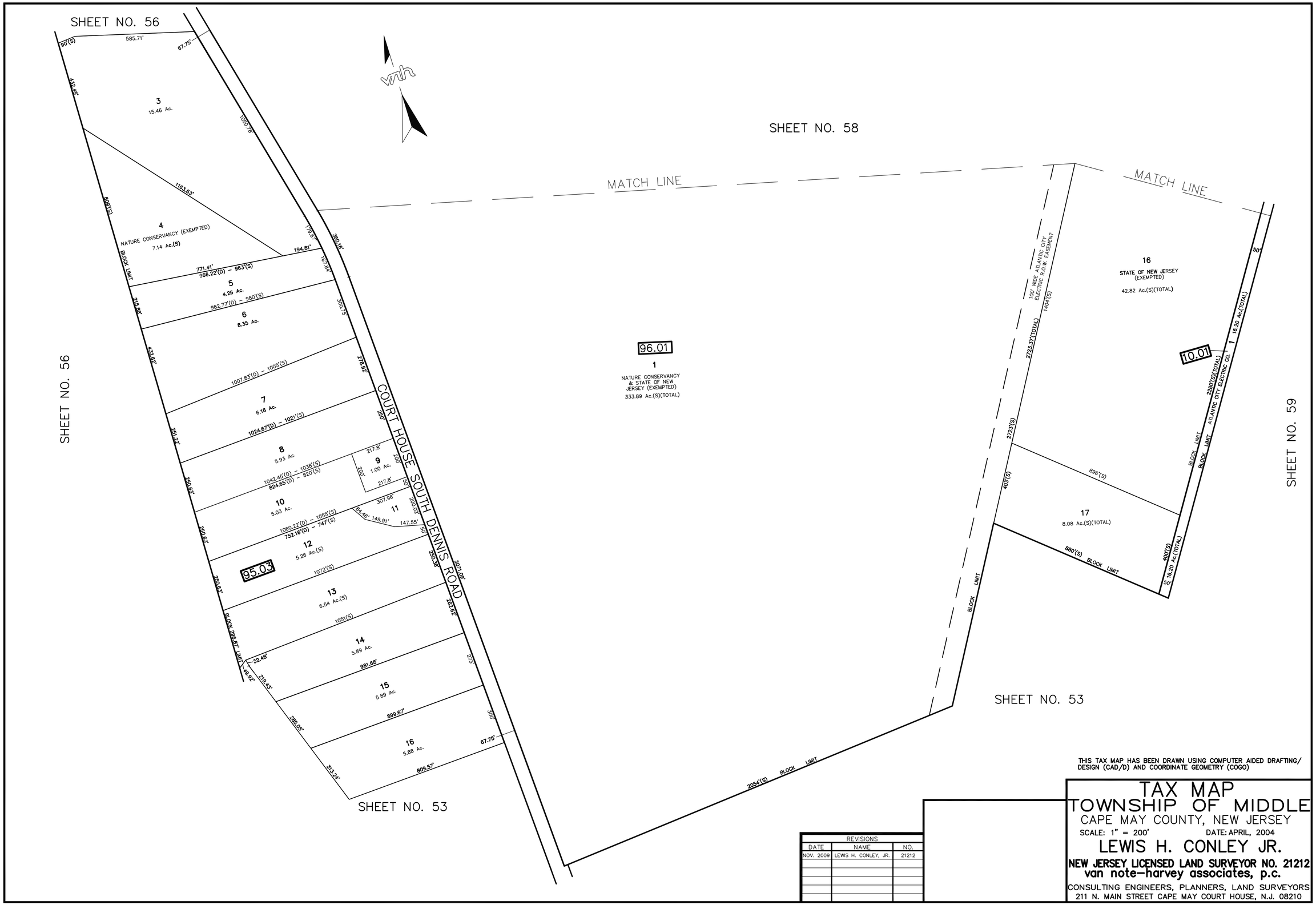

THIS TAX MAP HAS BEEN DRAWN USING COMPUTER AIDED DRAFTING/ DESIGN (CAD/D) AND COORDINATE GEOMETRY (COGO)

REVISIONS		
DATE	NAME	NO.
NOV. 2009	LEWIS H. CONLEY, JR.	21212

TAX MAP
TOWNSHIP OF MIDDLE

CAPE MAY COUNTY, NEW JERSEY

SCALE: 1" = 200' DATE: APRIL, 2004

LEWIS H. CONLEY JR.
NEW JERSEY LICENSED LAND SURVEYOR NO. 21212
van note–harvey associates, p.c.
CONSULTING ENGINEERS, PLANNERS, LAND SURVEYORS
211 N. MAIN STREET CAPE MAY COURT HOUSE, N.J. 08210

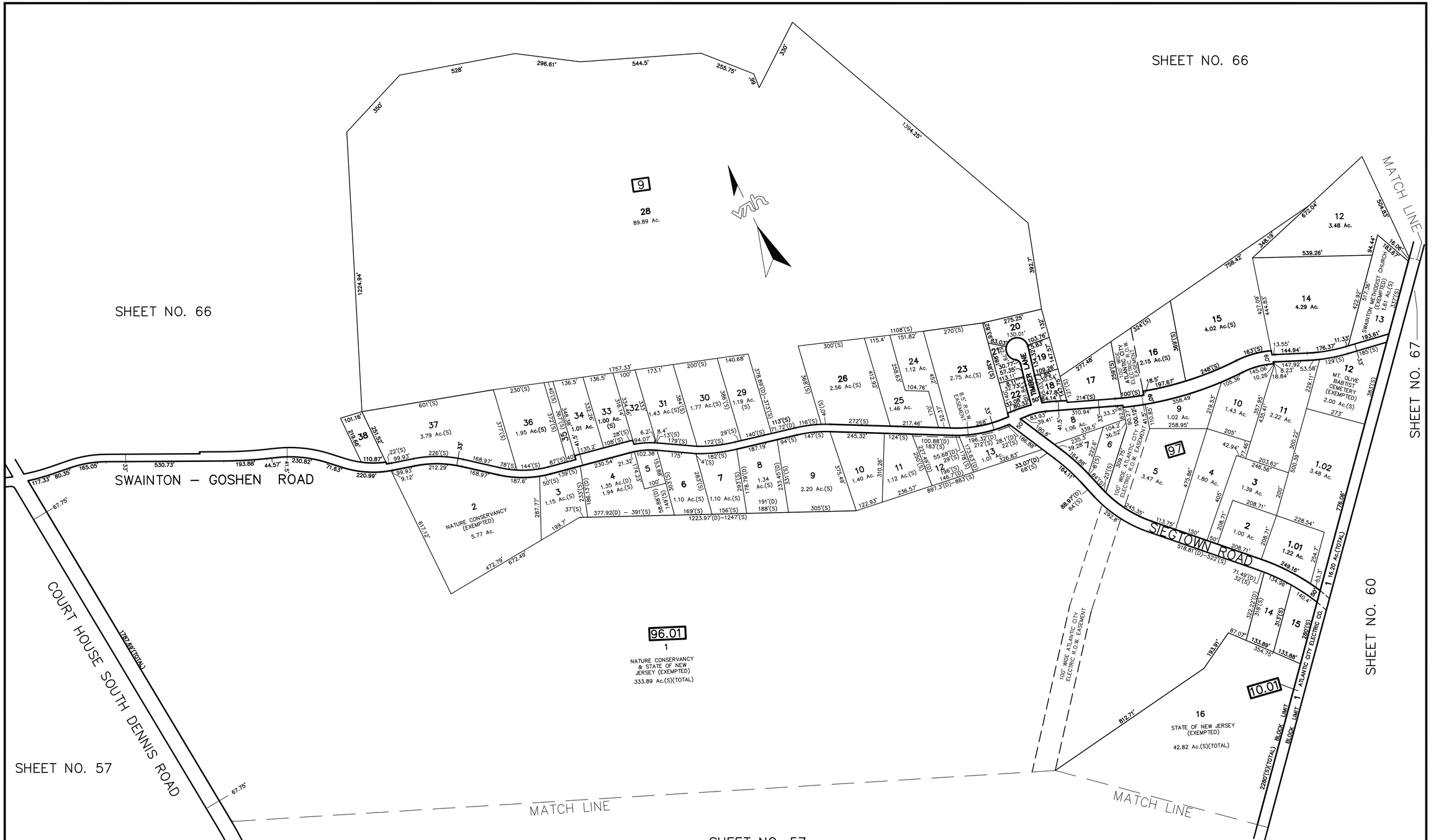

REVISIONS		
DATE	NAME	NO.
DEC. 2005	LEWIS H. CONLEY, JR.	21212
NOV. 2006	LEWIS H. CONLEY, JR.	21212
NOV. 2007	LEWIS H. CONLEY, JR.	21212
NOV. 2009	LEWIS H. CONLEY, JR.	21212

THIS TAX MAP HAS BEEN DRAWN USING COMPUTER AIDED DRAFTING/ DESIGN (CAD/D) AND COORDINATE GEOMETRY (COGO)

TAX MAP
TOWNSHIP OF MIDDLE
CAPE MAY COUNTY, NEW JERSEY

SCALE: 1" = 200' DATE: APRIL, 2004

LEWIS H. CONLEY JR.
NEW JERSEY LICENSED LAND SURVEYOR NO. 21212
van note–harvey associates, p.c.
CONSULTING ENGINEERS, PLANNERS, LAND SURVEYORS
211 N. MAIN STREET CAPE MAY COURT HOUSE, N.J. 08210

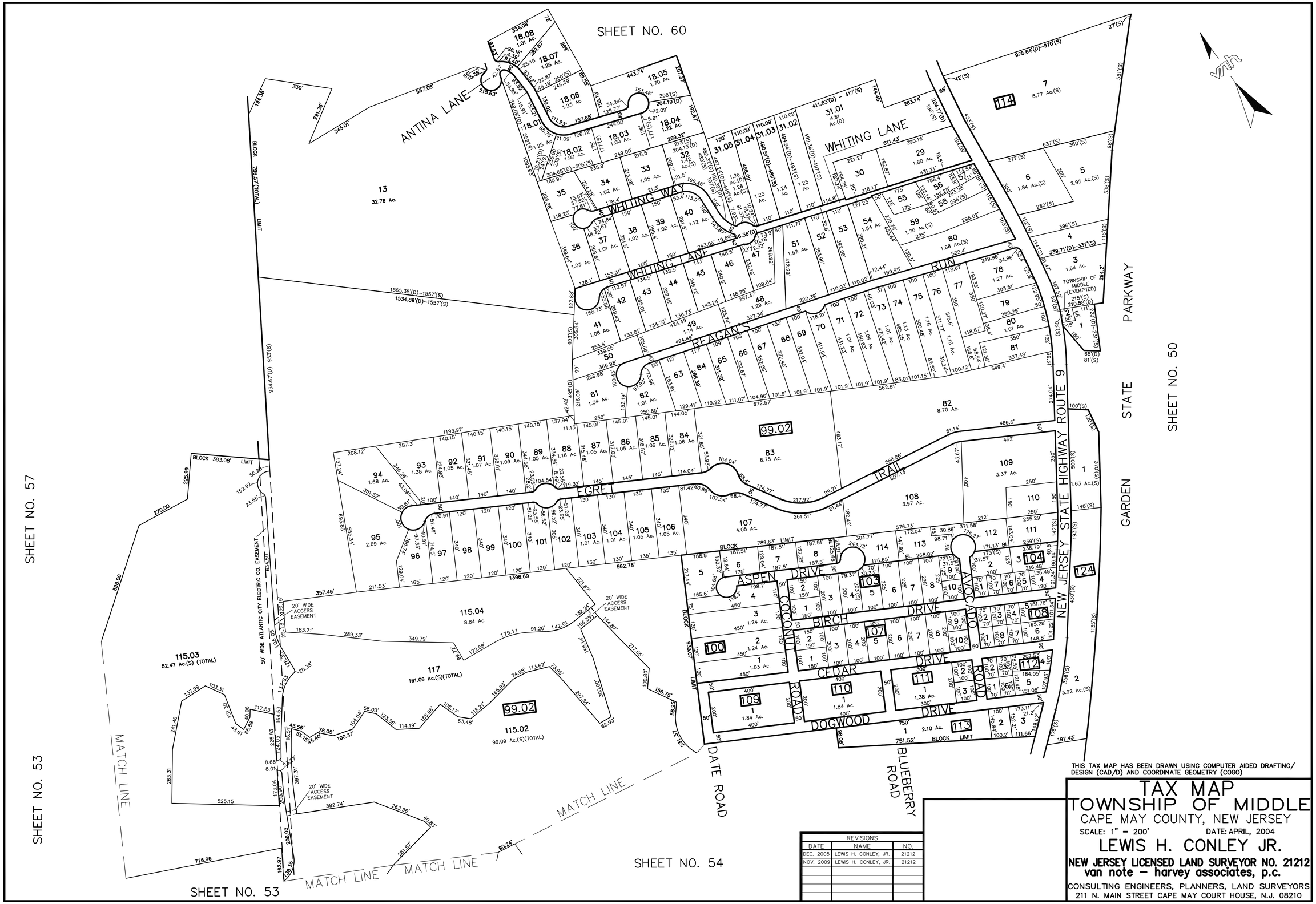

THIS TAX MAP HAS BEEN DRAWN USING COMPUTER AIDED DRAFTING/ DESIGN (CAD/D) AND COORDINATE GEOMETRY (COGO)

REVISIONS		
DATE	NAME	NO.
DEC. 2005	LEWIS H. CONLEY, JR.	21212
NOV. 2009	LEWIS H. CONLEY, JR.	21212

TAX MAP
TOWNSHIP OF MIDDLE

CAPE MAY COUNTY, NEW JERSEY

SCALE: 1" = 200' DATE: APRIL, 2004

LEWIS H. CONLEY JR.
NEW JERSEY LICENSED LAND SURVEYOR NO. 21212
van note – harvey associates, p.c.
CONSULTING ENGINEERS, PLANNERS, LAND SURVEYORS
211 N. MAIN STREET CAPE MAY COURT HOUSE, N.J. 08210

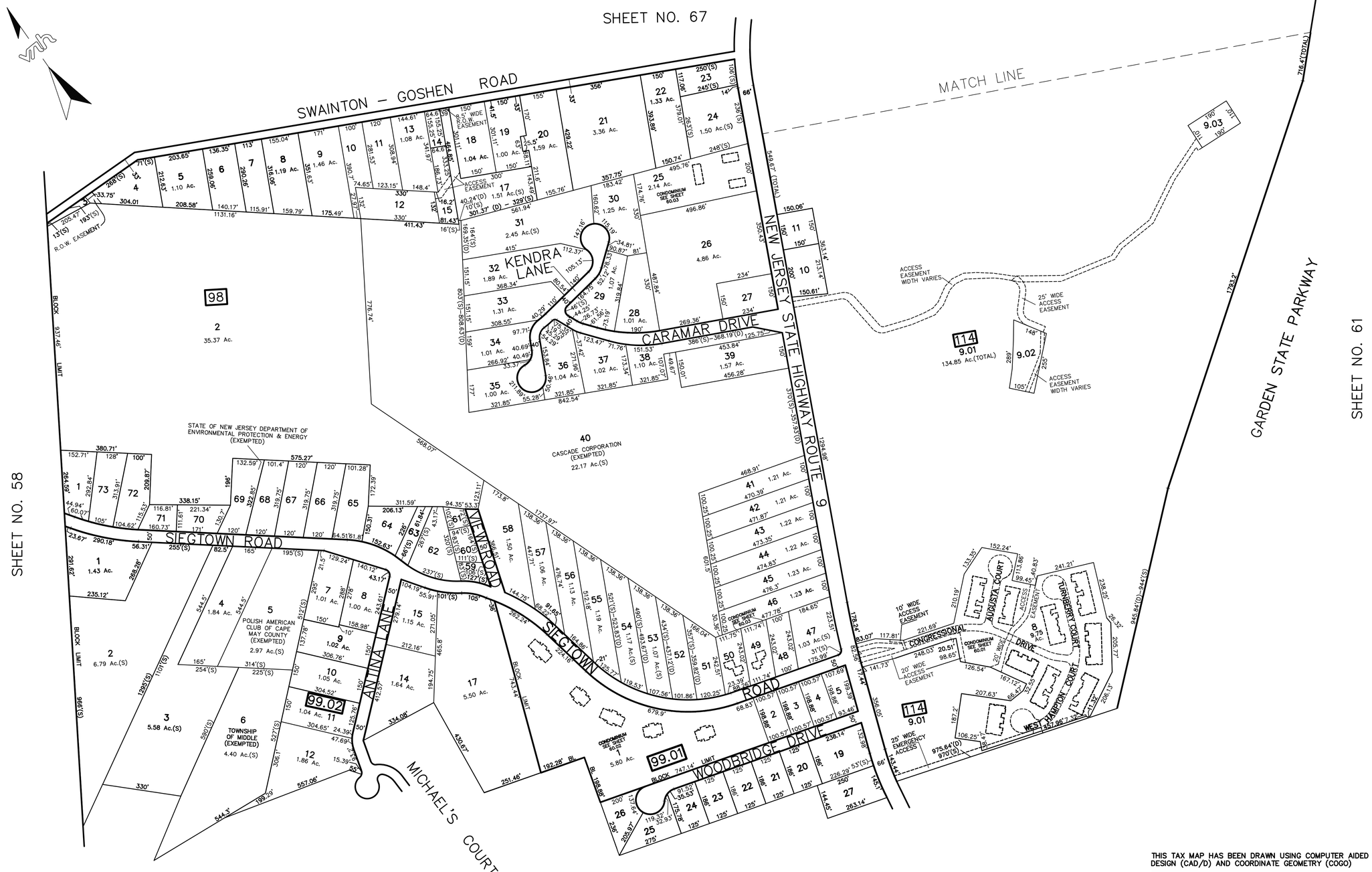

THIS TAX MAP HAS BEEN DRAWN USING COMPUTER AIDED DRAFTING/ DESIGN (CAD/D) AND COORDINATE GEOMETRY (COGO)

REVISIONS		
DATE	NAME	NO.
DEC. 2005	LEWIS H. CONLEY, JR.	21212
NOV. 2007	LEWIS H. CONLEY, JR.	21212
NOV. 2008	LEWIS H. CONLEY, JR.	21212
NOV. 2009	LEWIS H. CONLEY, JR.	21212

TAX MAP
TOWNSHIP OF MIDDLE

CAPE MAY COUNTY, NEW JERSEY

SCALE: 1" = 200' DATE: APRIL, 2004

LEWIS H. CONLEY JR.
NEW JERSEY LICENSED LAND SURVEYOR NO. 21212
van note – harvey associates, p.c.
CONSULTING ENGINEERS, PLANNERS, LAND SURVEYORS
211 N. MAIN STREET CAPE MAY COURT HOUSE, N.J. 08210

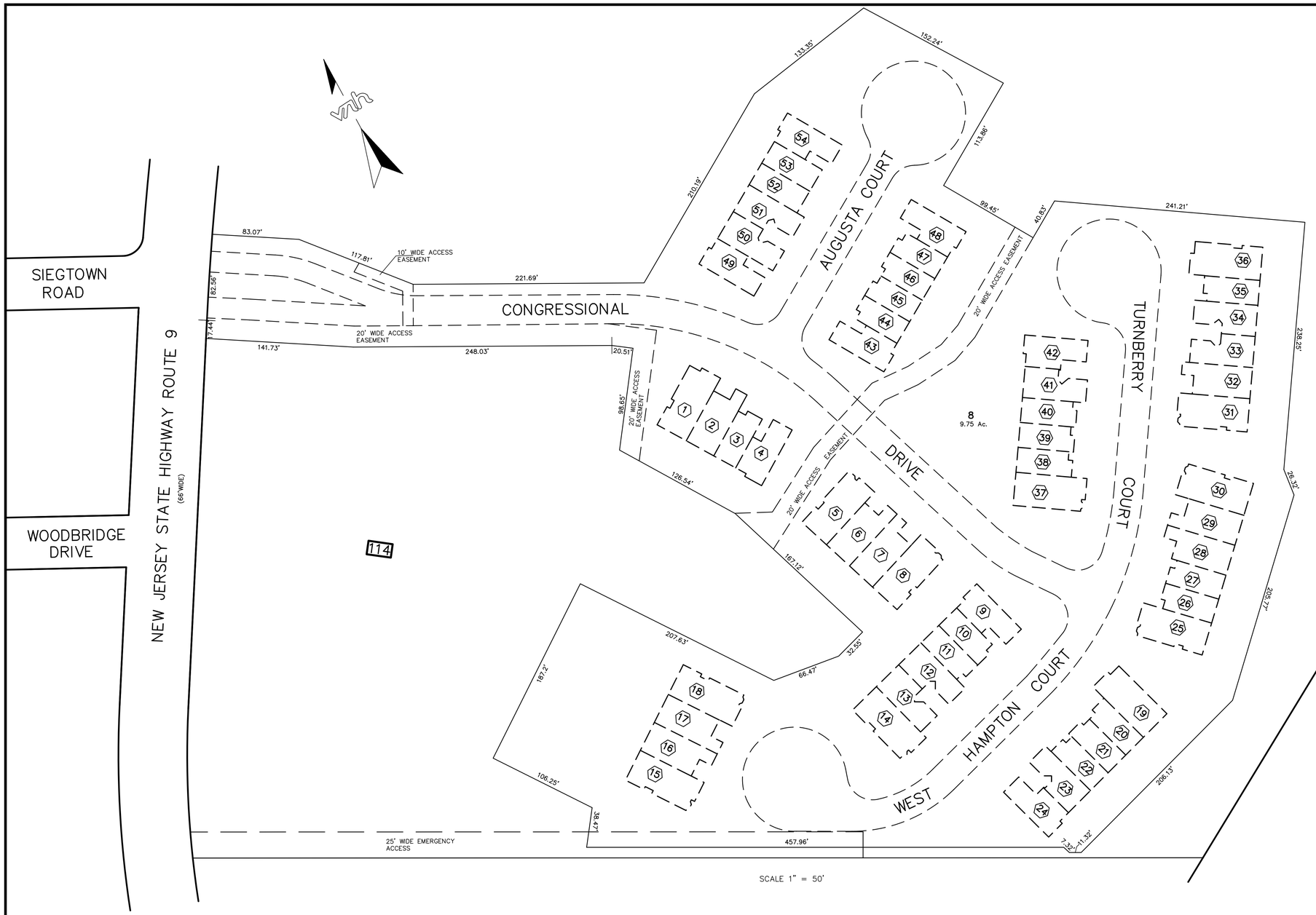

THE LINKS AT AVALON , A CONDOMINIUM

BLOCK NUMBER	LOT NUMBER	QUALIFIER	UNIT NUMBER	SQ.FT.
114	8	C0001	101	3,083
		C0002	103	2,460
		C0003	105	2,228
		C0004	107	2,547
		C0005	201	3,083
		C0006	203	2,460
		C0007	205	2,460
		C0008	207	3,083
		C0009	301	2,547
		C0010	303	2,460
		C0011	305	2,460
		C0012	307	2,779
		C0013	309	2,779
		C0014	311	3,083
		C0015	402	2,547
		C0016	404	2,228
		C0017	406	2,460
		C0018	408	3,083
		C0019	502	3,083
		C0020	504	2,228
		C0021	506	2,228
		C0022	508	2,228
		C0023	510	2,779
		C0024	512	2,547
		C0025	602	3,083
		C0026	604	2,228
		C0027	606	2,228
		C0028	608	2,460
		C0029	610	2,460
		C0030	612	3,083
		C0031	702	3,083
		C0032	704	2,779
		C0033	706	2,228
		C0034	708	2,228
		C0035	710	2,228
		C0036	712	3,083
		C0037	801	3,083
		C0038	803	2,228
		C0039	805	2,228
		C0040	807	2,228
		C0041	809	2,779
		C0042	811	2,547
		C0043	902	2,547
		C0044	904	2,228
		C0045	906	2,228
		C0046	908	2,228
		C0047	910	2,228
		C0048	912	2,547
		C0049	1001	2,547
		C0050	1003	2,779
		C0051	1005	2,779
		C0052	1007	2,228
		C0053	1009	2,228
		C0054	1011	2,547

THIS TAX MAP HAS BEEN DRAWN USING COMPUTER AIDED DRAFTING/ DESIGN (CAD/D) AND COORDINATE GEOMETRY (COGO)

REVISIONS		
DATE	NAME	NO.

TAX MAP
TOWNSHIP OF MIDDLE
CAPE MAY COUNTY, NEW JERSEY

SCALE: 1" = 50' DATE: APRIL, 2004

LEWIS H. CONLEY JR.
NEW JERSEY LICENSED LAND SURVEYOR NO. 21212
van note–harvey associates, p.c.
CONSULTING ENGINEERS, PLANNERS, LAND SURVEYORS
211 N. MAIN STREET CAPE MAY COURT HOUSE, N.J. 08210

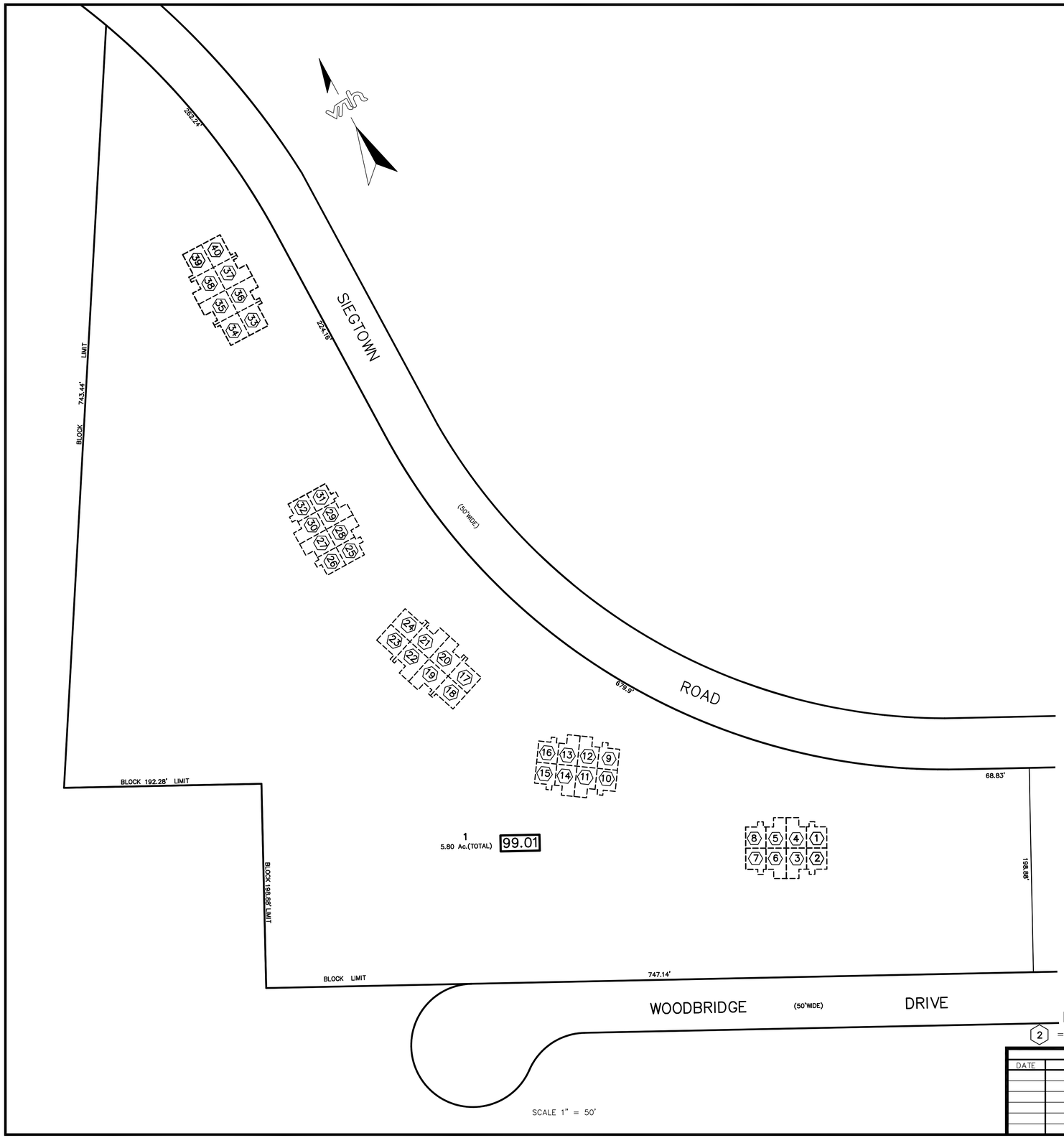

GOLF VIEW VILLAGE, A CONDOMINIUM

BLOCK NUMBER	LOT NUMBER	QUALIFIER	UNIT NUMBER	SQ. FT.
99.01	1	C0001	5A	768
		C0002	5B	855
		C0003	5C	855
		C0004	5D	768
		C0005	5E	768
		C0006	5F	855
		C0007	5G	855
		C0008	5H	768
		C0009	6A	768
		C0010	6B	855
		C0011	6C	855
		C0012	6D	768
		C0013	6E	768
		C0014	6F	855
		C0015	6G	855
		C0016	6H	768
		C0017	7A	972
		C0018	7B	1,059
		C0019	7C	1,059
		C0020	7D	972
		C0021	7E	972
		C0022	7F	1,059
		C0023	7G	1,059
		C0024	7H	972
		C0025	8A	768
		C0026	8B	855
		C0027	8C	855
		C0028	8D	768
		C0029	8E	768
		C0030	8F	855
		C0031	8G	855
		C0032	8H	768
		C0033	9A	972
		C0034	9B	1,059
		C0035	9C	1,059
		C0036	9D	972
		C0037	9E	972
		C0038	9F	1,059
		C0039	9G	1,059
		C0040	9H	972

LEGEND

(2) = QUALIFIER C0002

REVISIONS		
DATE	NAME	NO.

THIS TAX MAP HAS BEEN DRAWN USING COMPUTER AIDED DRAFTING/ DESIGN (CAD/D) AND COORDINATE GEOMETRY (COGO)

TAX MAP
TOWNSHIP OF MIDDLE

CAPE MAY COUNTY, NEW JERSEY

SCALE: 1" = 50' DATE: APRIL, 2004

LEWIS H. CONLEY JR.

NEW JERSEY LICENSED LAND SURVEYOR NO. 21212

van note–harvey associates, p.c.

CONSULTING ENGINEERS, PLANNERS, LAND SURVEYORS

211 N. MAIN STREET CAPE MAY COURT HOUSE, N.J. 08210

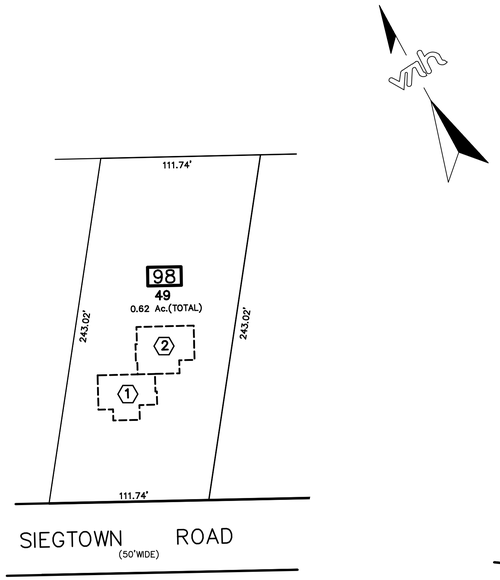

SCALE 1" = 50'

SIGTOWN TWO , CONDOMINIUM

BLOCK NUMBER	LOT NUMBER	QUALIFIER	UNIT NUMBER	SQ. FT.
98	49	C01	A	768
		C02	B	855

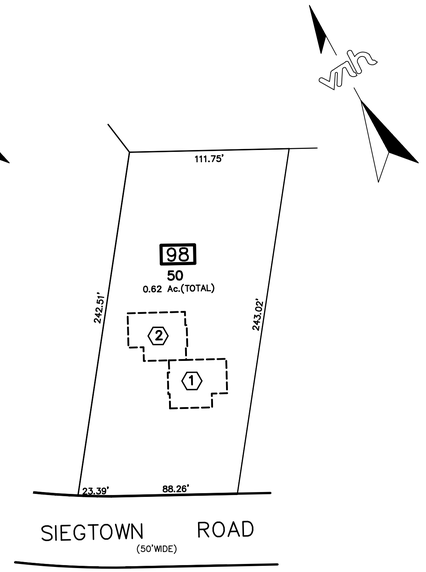

SCALE 1" = 50'

SIGTOWN ONE , CONDOMINIUM

BLOCK NUMBER	LOT NUMBER	QUALIFIER	UNIT NUMBER	SQ. FT.
98	50	C01	A	768
		C02	B	855

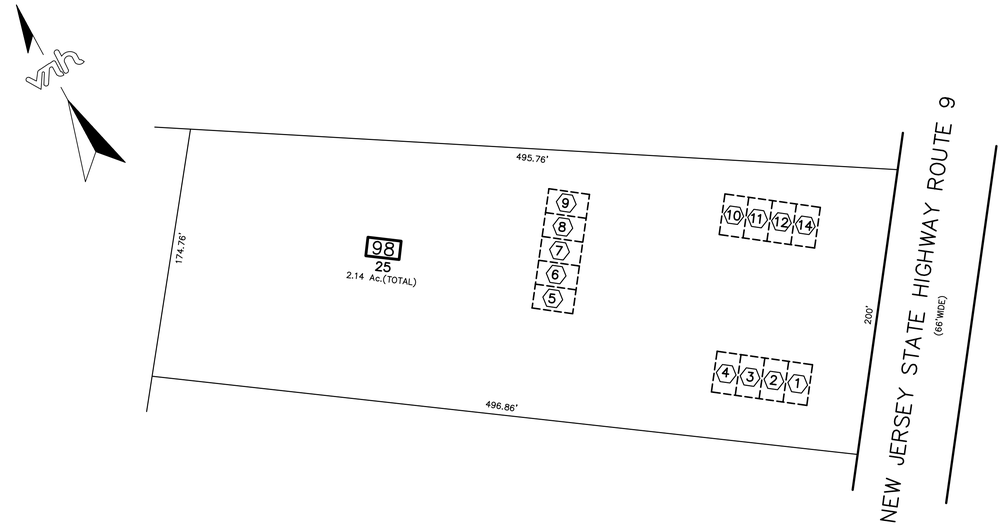

SCALE 1" = 50'

COUNTRY COURT CONDOMINIUM

BLOCK NUMBER	LOT NUMBER	QUALIFIER	UNIT NUMBER	SQ. FT.
98	25	C0001	1	964
		C0002	2	964
		C0003	3	964
		C0004	4	964
		C0005	5	964
		C0006	6	964
		C0007	7	964
		C0008	8	964
		C0009	9	964
		C0010	10	964
		C0011	11	964
		C0012	12	964
		C0014	14	964

THIS TAX MAP HAS BEEN DRAWN USING COMPUTER AIDED DRAFTING/ DESIGN (CAD/D) AND COORDINATE GEOMETRY (COGO)

LEGEND

(2) = QUALIFIER C0002

REVISIONS		
DATE	NAME	NO.

TAX MAP
TOWNSHIP OF MIDDLE

CAPE MAY COUNTY, NEW JERSEY

SCALE: 1" = 50' DATE: APRIL, 2004

LEWIS H. CONLEY JR.

NEW JERSEY LICENSED LAND SURVEYOR NO. 21212

van note–harvey associates, p.c.

CONSULTING ENGINEERS, PLANNERS, LAND SURVEYORS

211 N. MAIN STREET CAPE MAY COURT HOUSE, N.J. 08210

SHEET NO. 69

SHEET NO. 71

SHEET NO. 60

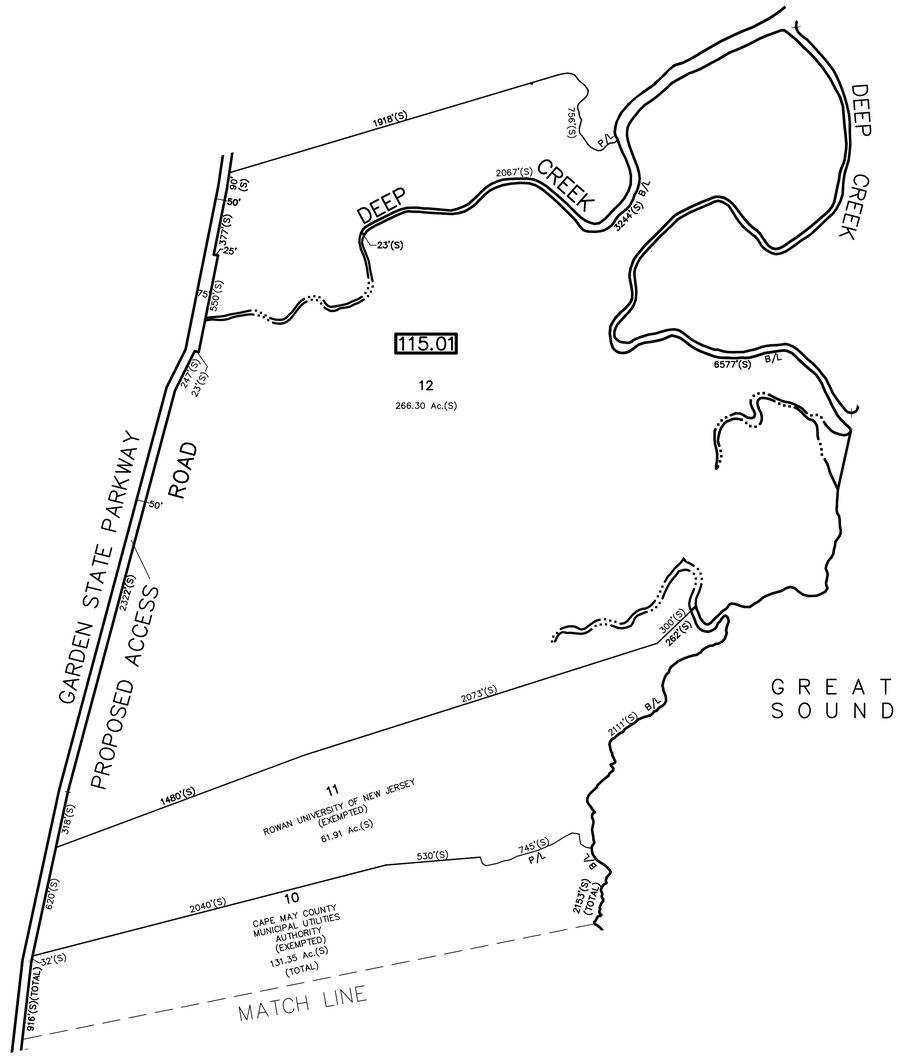

SHEET NO. 62

SHEET NO. 50

SHEET NO. 51

THIS TAX MAP HAS BEEN DRAWN USING COMPUTER AIDED DRAFTING/ DESIGN (CAD/D) AND COORDINATE GEOMETRY (COGO)

TAX MAP
TOWNSHIP OF MIDDLE

CAPE MAY COUNTY, NEW JERSEY

SCALE: 1" = 400' DATE: APRIL, 2004

LEWIS H. CONLEY JR.

NEW JERSEY LICENSED LAND SURVEYOR NO. 21212

van note – harvey associates, p.c.

CONSULTING ENGINEERS, PLANNERS, LAND SURVEYORS
211 N. MAIN STREET CAPE MAY COURT HOUSE, N.J. 08210

REVISIONS

DATE	NAME	NO.
DEC. 2005	LEWIS H. CONLEY, JR.	21212

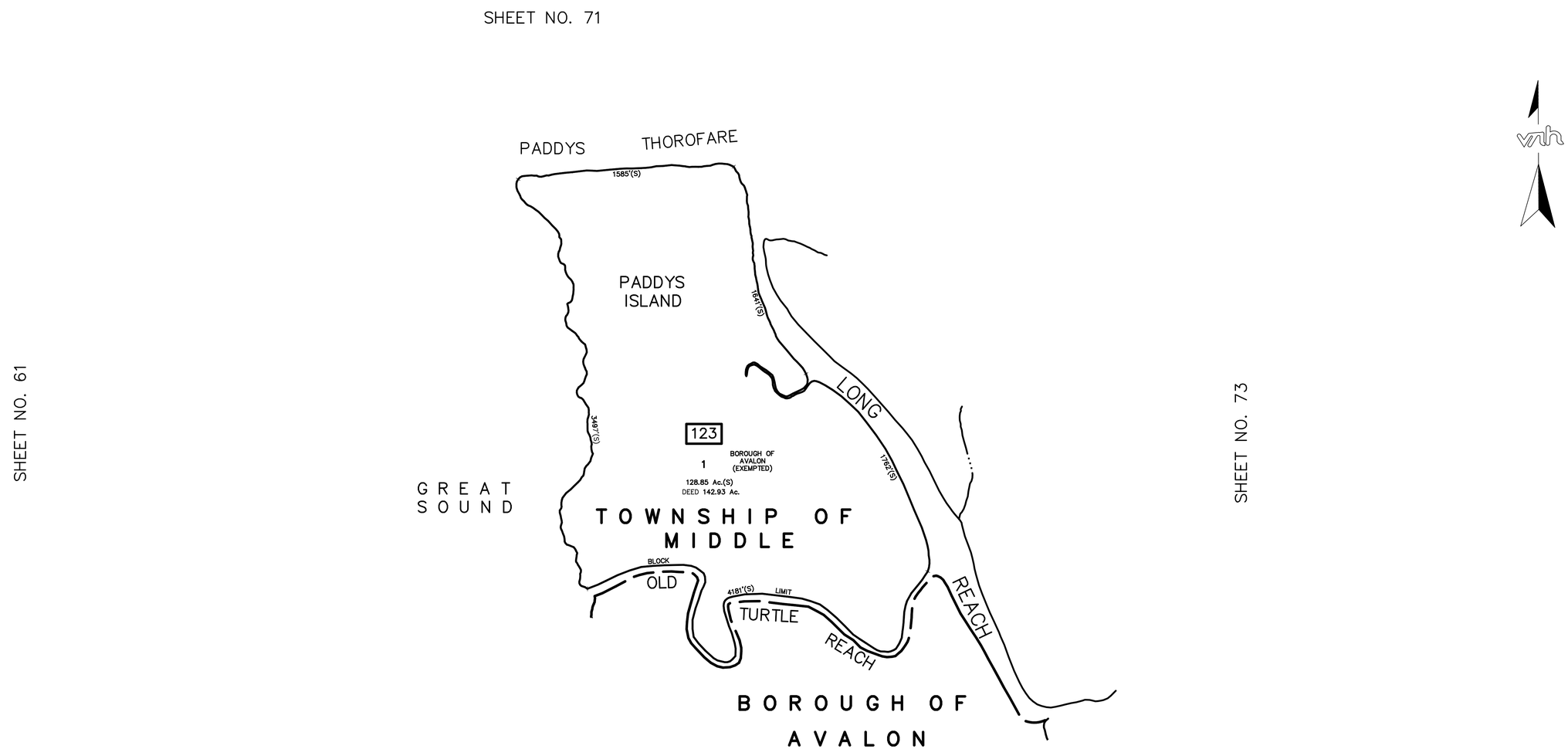

THIS TAX MAP HAS BEEN DRAWN USING COMPUTER AIDED DRAFTING/ DESIGN (CAD/D) AND COORDINATE GEOMETRY (COGO)

TAX MAP
TOWNSHIP OF MIDDLE
CAPE MAY COUNTY, NEW JERSEY

SCALE: 1" = 400' DATE: APRIL, 2004

LEWIS H. CONLEY JR.

NEW JERSEY LICENSED LAND SURVEYOR NO. 21212

van note – harvey associates, p.c.

CONSULTING ENGINEERS, PLANNERS, LAND SURVEYORS
211 N. MAIN STREET CAPE MAY COURT HOUSE, N.J. 08210

REVISIONS

DATE	NAME	NO.
DEC. 2005	LEWIS H. CONLEY, JR.	21212

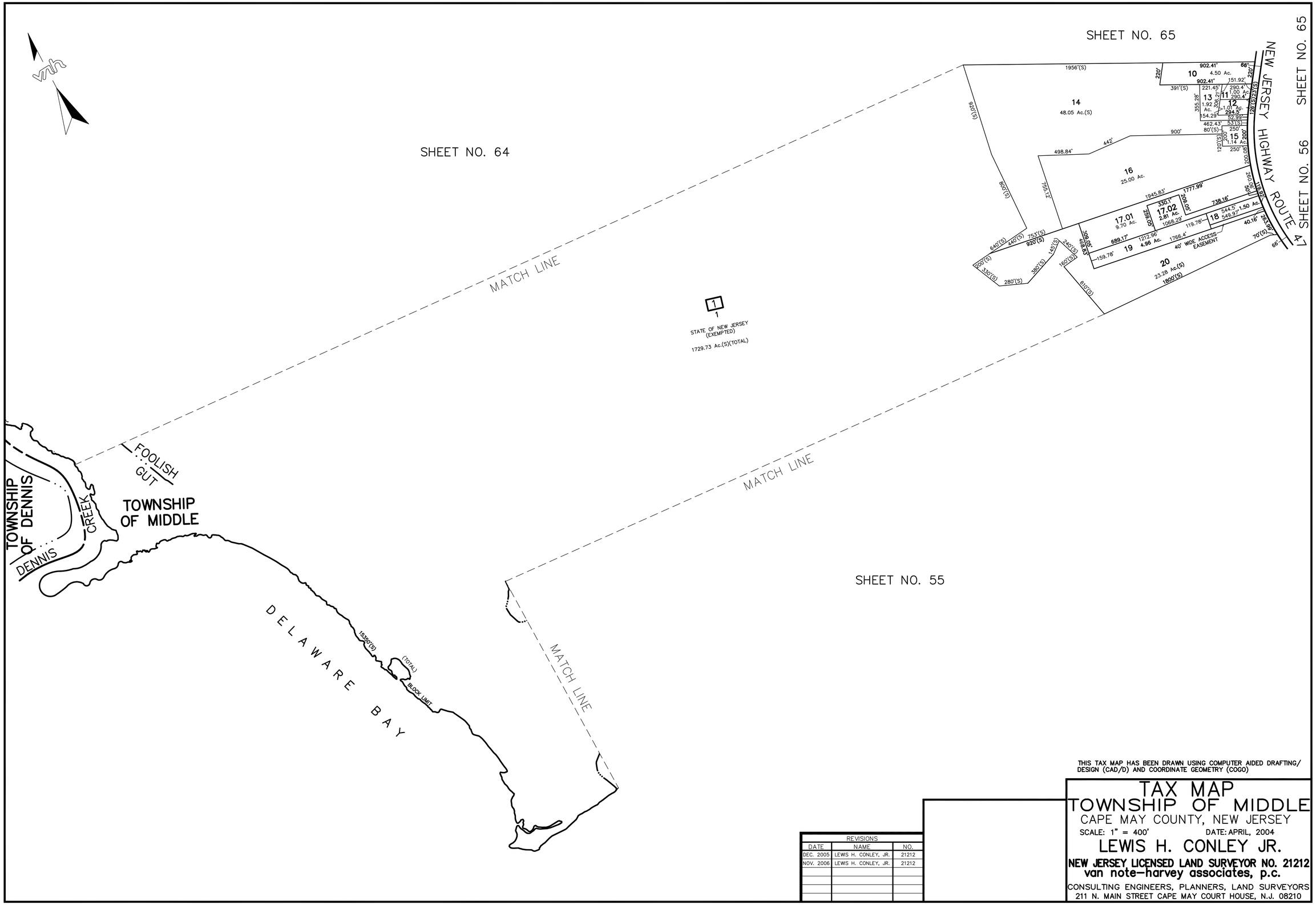

THIS TAX MAP HAS BEEN DRAWN USING COMPUTER AIDED DRAFTING/ DESIGN (CAD/D) AND COORDINATE GEOMETRY (COGO)

REVISIONS		
DATE	NAME	NO.
DEC. 2005	LEWIS H. CONLEY, JR.	21212
NOV. 2006	LEWIS H. CONLEY, JR.	21212

TAX MAP
TOWNSHIP OF MIDDLE
CAPE MAY COUNTY, NEW JERSEY

SCALE: 1" = 400' DATE: APRIL, 2004

LEWIS H. CONLEY JR.
NEW JERSEY LICENSED LAND SURVEYOR NO. 21212
van note–harvey associates, p.c.
CONSULTING ENGINEERS, PLANNERS, LAND SURVEYORS
211 N. MAIN STREET CAPE MAY COURT HOUSE, N.J. 08210

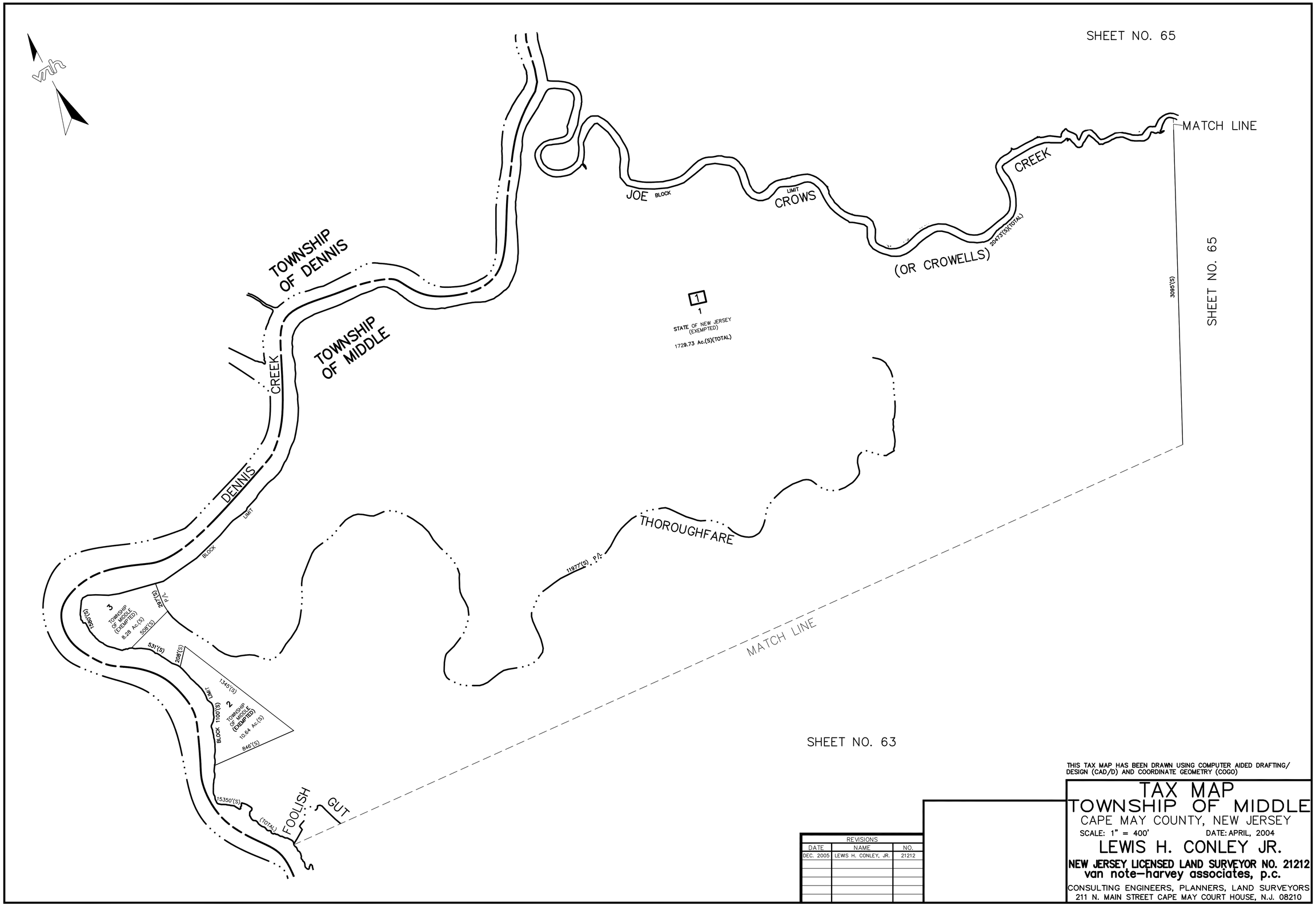

THIS TAX MAP HAS BEEN DRAWN USING COMPUTER AIDED DRAFTING/ DESIGN (CAD/D) AND COORDINATE GEOMETRY (COGO)

REVISIONS		
DATE	NAME	NO.
DEC. 2005	LEWIS H. CONLEY, JR.	21212

TAX MAP
TOWNSHIP OF MIDDLE
CAPE MAY COUNTY, NEW JERSEY

SCALE: 1" = 400' DATE: APRIL, 2004

LEWIS H. CONLEY JR.
NEW JERSEY LICENSED LAND SURVEYOR NO. 21212
van note–harvey associates, p.c.
CONSULTING ENGINEERS, PLANNERS, LAND SURVEYORS
211 N. MAIN STREET CAPE MAY COURT HOUSE, N.J. 08210

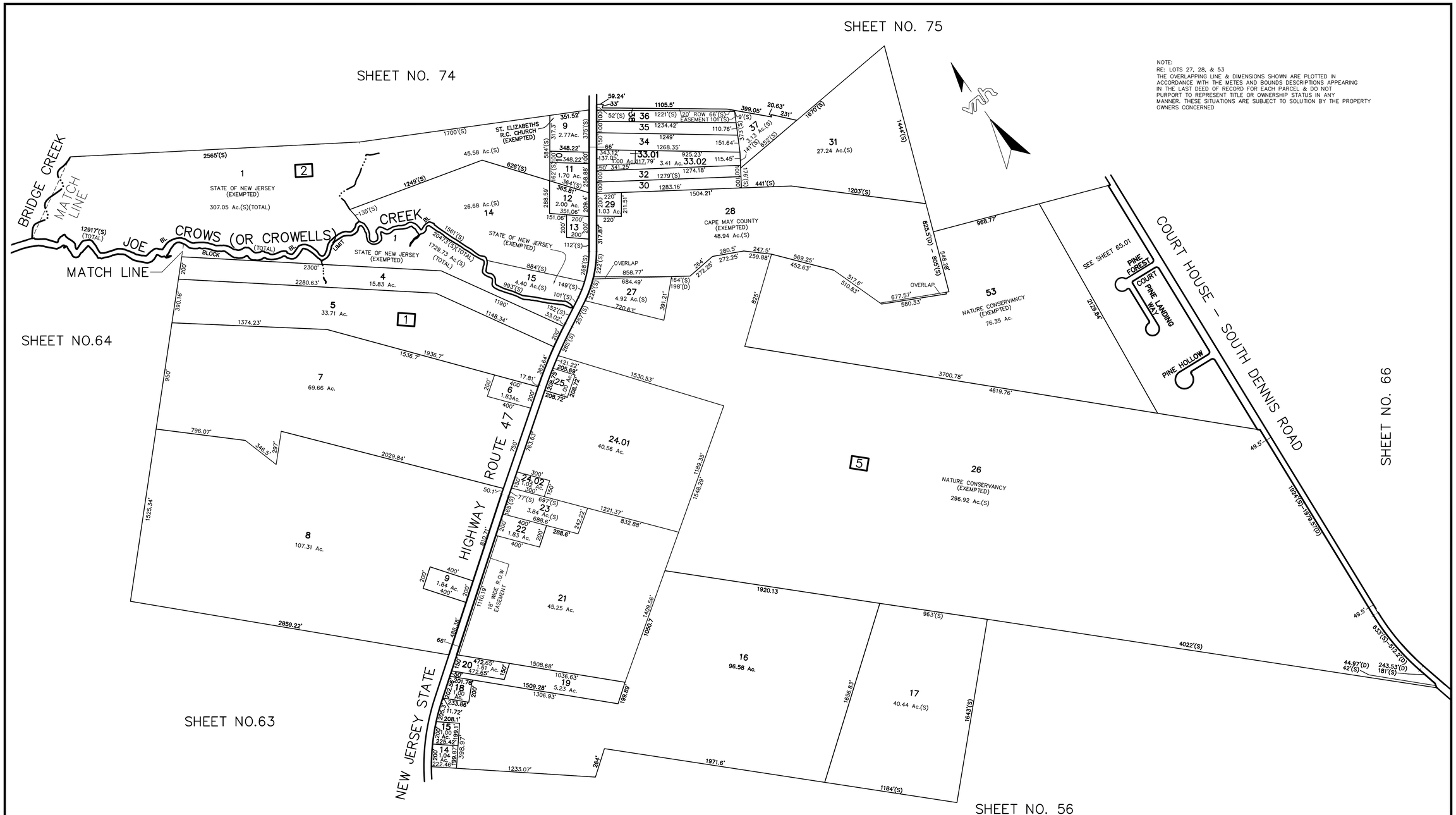

THIS TAX MAP HAS BEEN DRAWN USING COMPUTER AIDED DRAFTING/ DESIGN (CAD/D) AND COORDINATE GEOMETRY (COGO)

TAX MAP
TOWNSHIP OF MIDDLE
CAPE MAY COUNTY, NEW JERSEY

SCALE: 1" = 400' DATE: APRIL, 2004

LEWIS H. CONLEY JR.

NEW JERSEY LICENSED LAND SURVEYOR NO. 21212

van note-harvey associates, p.c.

CONSULTING ENGINEERS, PLANNERS, LAND SURVEYORS
211 N. MAIN STREET CAPE MAY COURT HOUSE, N.J. 08210

REVISIONS

DATE	NAME	NO.
DEC. 2005	LEWIS H. CONLEY, JR.	21212

SHEET NO. 65

SHEET NO. 65

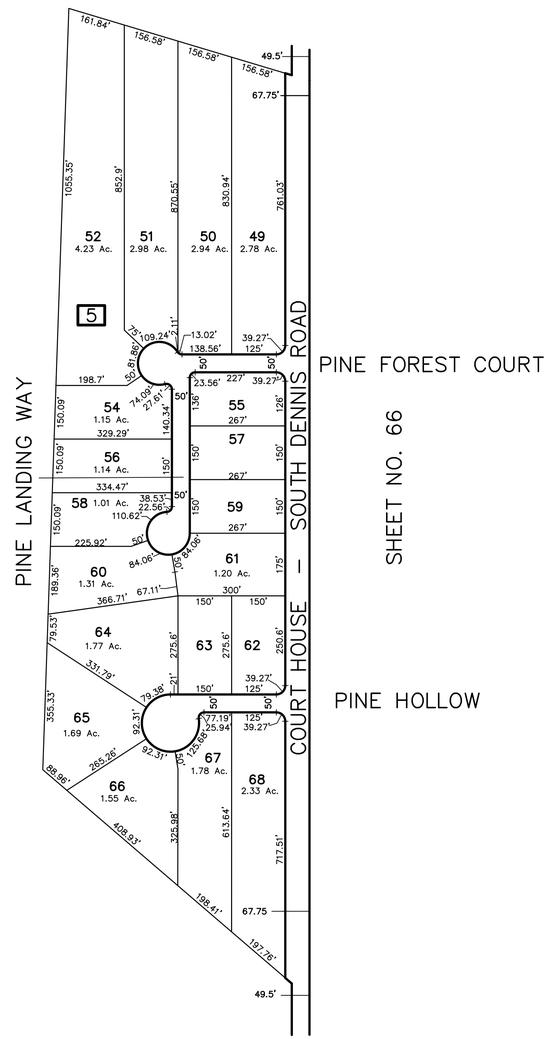

THIS TAX MAP HAS BEEN DRAWN USING COMPUTER AIDED DRAFTING/ DESIGN (CAD/D) AND COORDINATE GEOMETRY (COGO)

REVISIONS		
DATE	NAME	NO.

TAX MAP
TOWNSHIP OF MIDDLE
CAPE MAY COUNTY, NEW JERSEY

SCALE: 1" = 200' DATE: APRIL, 2004

LEWIS H. CONLEY JR.
NEW JERSEY LICENSED LAND SURVEYOR NO. 21212
van note–harvey associates, p.c.
CONSULTING ENGINEERS, PLANNERS, LAND SURVEYORS
211 N. MAIN STREET CAPE MAY COURT HOUSE, N.J. 08210

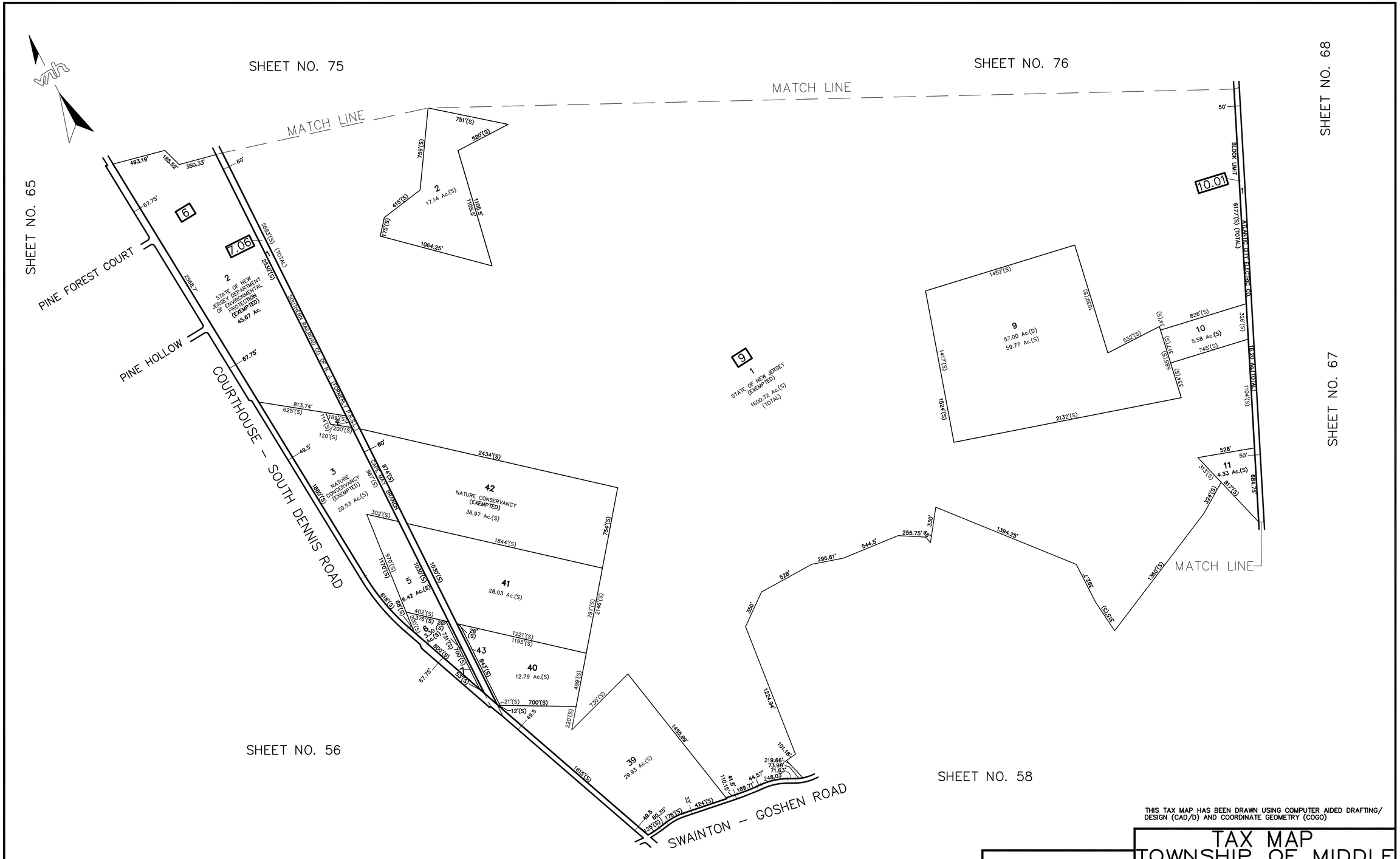

THIS TAX MAP HAS BEEN DRAWN USING COMPUTER AIDED DRAFTING/ DESIGN (CAD/D) AND COORDINATE GEOMETRY (COGO)

REVISIONS		
DATE	NAME	NO.
DEC. 2005	LEWIS H. CONLEY, JR.	21212
NOV. 2007	LEWIS H. CONLEY, JR.	21212

TAX MAP
TOWNSHIP OF MIDDLE
CAPE MAY COUNTY, NEW JERSEY

SCALE: 1" = 400' DATE: APRIL, 2004

LEWIS H. CONLEY JR.

NEW JERSEY LICENSED LAND SURVEYOR NO. 21212

van note–harvey associates, p.c.

CONSULTING ENGINEERS, PLANNERS, LAND SURVEYORS
211 N. MAIN STREET CAPE MAY COURT HOUSE, N.J. 08210

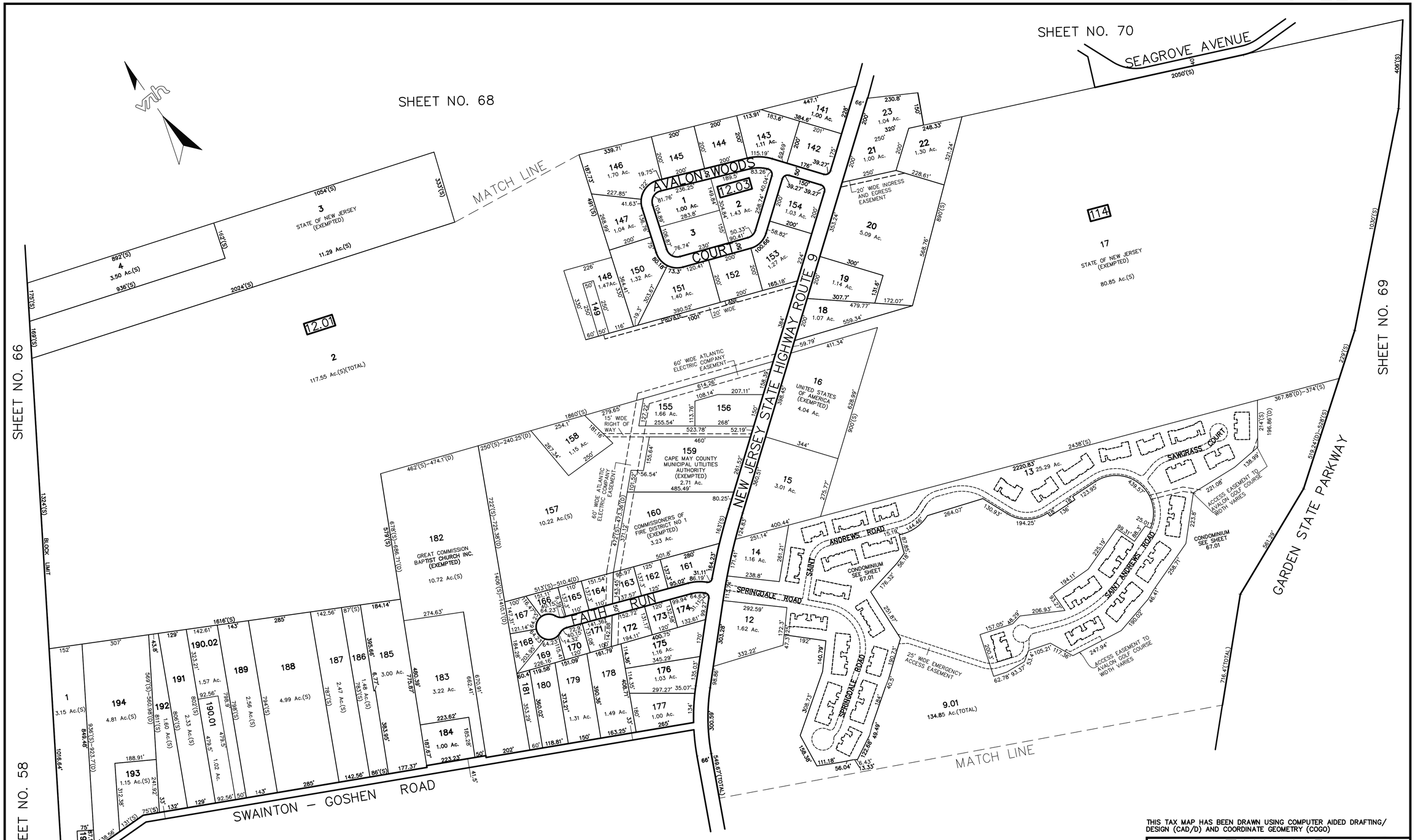

THIS TAX MAP HAS BEEN DRAWN USING COMPUTER AIDED DRAFTING/ DESIGN (CAD/D) AND COORDINATE GEOMETRY (COGO)

REVISIONS		
DATE	NAME	NO.
DEC. 2005	LEWIS H. CONLEY, JR.	21212
NOV. 2006	LEWIS H. CONLEY, JR.	21212
NOV. 2007	LEWIS H. CONLEY, JR.	21212
NOV. 2008	LEWIS H. CONLEY, JR.	21212

TAX MAP
TOWNSHIP OF MIDDLE

CAPE MAY COUNTY, NEW JERSEY

SCALE: 1" = 200' DATE: APRIL, 2004

LEWIS H. CONLEY JR.

NEW JERSEY LICENSED LAND SURVEYOR NO. 21212

van note – harvey associates, p.c.

CONSULTING ENGINEERS, PLANNERS, LAND SURVEYORS

211 N. MAIN STREET CAPE MAY COURT HOUSE, N.J. 08210

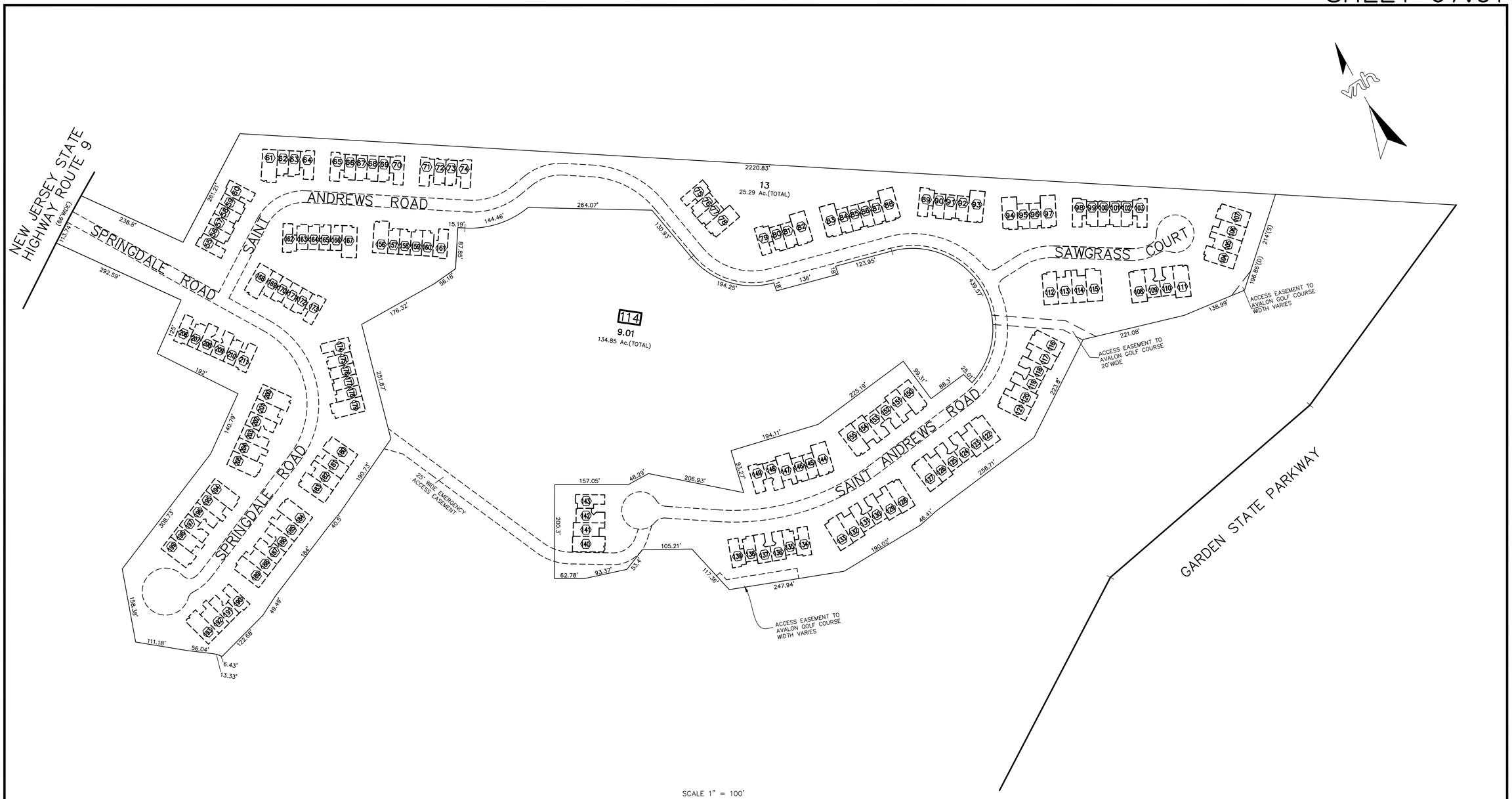

LEGEND

(2) = QUALIFIER C0002

THIS TAX MAP HAS BEEN DRAWN USING COMPUTER AIDED DRAFTING/ DESIGN (CAD/D) AND COORDINATE GEOMETRY (COGO)

REVISIONS		
DATE	NAME	NO.
NOV. 2007	LEWIS H. CONLEY, JR.	21212

TAX MAP
TOWNSHIP OF MIDDLE
CAPE MAY COUNTY, NEW JERSEY

SCALE: AS SHOWN DATE: APRIL, 2004

LEWIS H. CONLEY JR.
NEW JERSEY LICENSED LAND SURVEYOR NO. 21212
van note–harvey associates, p.c.
CONSULTING ENGINEERS, PLANNERS, LAND SURVEYORS
211 N. MAIN STREET CAPE MAY COURT HOUSE, N.J. 08210

THE LINKS AT AVALON , A CONDOMINIUM

BLOCK NUMBER	LOT NUMBER	QUALIFIER	UNIT NUMBER	SQ.FT.
114	13	C0055	102	2,547
		C0056	104	2,228
		C0057	106	2,228
		C0058	108	2,228
		C0059	110	2,228
		C0060	112	2,547
		C0061	202	3,083
		C0062	204	2,228
		C0063	206	2,228
		C0064	208	2,547
		C0065	302	2,547
		C0066	304	2,228
		C0067	306	2,228
		C0068	308	2,228
		C0069	310	2,228
		C0070	312	2,547
		C0071	402	2,547
		C0072	404	2,228
		C0073	406	2,228
		C0074	408	2,547
		C0075	502	2,547
		C0076	504	2,228
		C0077	506	2,228
		C0078	508	3,083
		C0079	602	2,547
		C0080	604	2,228
		C0081	606	2,228
		C0082	608	3,083
		C0083	702	3,083
		C0084	704	2,228
		C0085	706	2,228
		C0086	708	2,228
		C0087	710	2,228
		C0088	712	3,083
		C0089	802	2,547
		C0090	804	2,228
		C0091	806	2,228
		C0092	808	2,228
		C0093	810	3,083
		C0094	102	3,083
		C0095	104	2,228
		C0096	106	2,228
		C0097	108	3,083
		C0098	202	2,547
		C0099	204	2,228
		C0100	206	2,228
		C0101	208	2,228
		C0102	210	2,228
		C0103	212	2,547
		C0104	301	3,083
		C0105	303	2,460
		C0106	305	2,460
		C0107	307	3,083
		C0108	201	3,083
		C0109	203	2,779
		C0110	205	2,779
		C0111	207	3,083
		C0112	101	3,083
		C0113	103	2,460
		C0114	105	2,460
		C0115	107	3,083
		C0116	902	3,083
		C0117	904	2,460
		C0118	906	2,779
		C0119	908	2,779
		C0120	910	2,460
		C0121	912	3,083
		C0122	1002	3,083
		C0123	1004	2,460
		C0124	1006	2,779
		C0125	1008	2,779
		C0126	1010	2,460
		C0127	1012	3,083
		C0128	1102	3,083
		C0129	1104	2,460
		C0130	1106	2,779
		C0131	1108	2,779
		C0132	1110	2,460
		C0133	1112	3,083
		C0134	1202	2,547
		C0135	1204	2,228
		C0136	1206	2,779
		C0137	1208	2,779
		C0138	1210	2,228
		C0139	1212	2,547
		C0140	1402	3,083
		C0141	1404	2,460
		C0142	1406	2,779
		C0143	1408	2,547

THE LINKS AT AVALON , A CONDOMINIUM

BLOCK NUMBER	LOT NUMBER	QUALIFIER	UNIT NUMBER	SQ.FT.
114	13	C0144	1101	2,544
		C0145	1103	2,228
		C0146	1105	2,228
		C0147	1107	2,460
		C0148	1109	2,779
		C0149	1111	2,547
		C0150	1001	3,083
		C0151	1003	2,460
		C0152	1005	2,779
		C0153	1007	2,779
		C0154	1009	2,460
		C0155	1011	3,082
		C0156	301	3,083
		C0157	303	2,228
		C0158	305	2,228
		C0159	307	2,228
		C0160	309	2,228
		C0161	311	2,547
		C0162	201	2,547
		C0163	203	2,228
		C0164	205	2,228
		C0165	207	2,228
		C0166	209	2,228
		C0167	211	3,083
		C0168	102	3,083
		C0169	104	2,228
		C0170	106	2,228
		C0171	108	2,228
		C0172	110	2,228
		C0173	112	2,547
		C0174	202	2,547
		C0175	204	2,228
		C0176	206	2,228
		C0177	208	2,228
		C0178	210	2,228
		C0179	212	3,083
		C0180	302	3,083
		C0181	304	2,460
		C0182	306	2,460
		C0183	308	3,083
		C0184	402	3,083
		C0185	404	2,460
		C0186	406	2,779
		C0187	408	2,779
		C0188	410	2,460
		C0189	412	3,083
		C0190	502	2,547
		C0191	504	2,779
		C0192	506	2,460
		C0193	508	3,083
		C0194	401	3.083
		C0195	403	2,460
		C0196	405	2,779
		C0197	407	2,779
		C0198	409	2,460
		C0199	411	3,083
		C0200	301	3.083
		C0201	303	2,460
		C0202	305	2,779
		C0203	307	2,779
		C0204	309	2,460
		C0205	311	3,083
		C0206	101	2,547
		C0207	103	2,228
		C0208	105	2,779
		C0209	107	2,779
		C0210	109	2,228
		C0211	111	2,547

LEGEND

(2) = QUALIFIER C0002

REVISIONS		
DATE	NAME	NO.

THIS TAX MAP HAS BEEN DRAWN USING COMPUTER AIDED DRAFTING/ DESIGN (CAD/D) AND COORDINATE GEOMETRY (COGO)

TAX MAP
TOWNSHIP OF MIDDLE

CAPE MAY COUNTY, NEW JERSEY

SCALE: 1" = 50' DATE: APRIL, 2004

LEWIS H. CONLEY JR.

NEW JERSEY LICENSED LAND SURVEYOR NO. 21212

van note–harvey associates, p.c.

CONSULTING ENGINEERS, PLANNERS, LAND SURVEYORS
211 N. MAIN STREET CAPE MAY COURT HOUSE, N.J. 08210

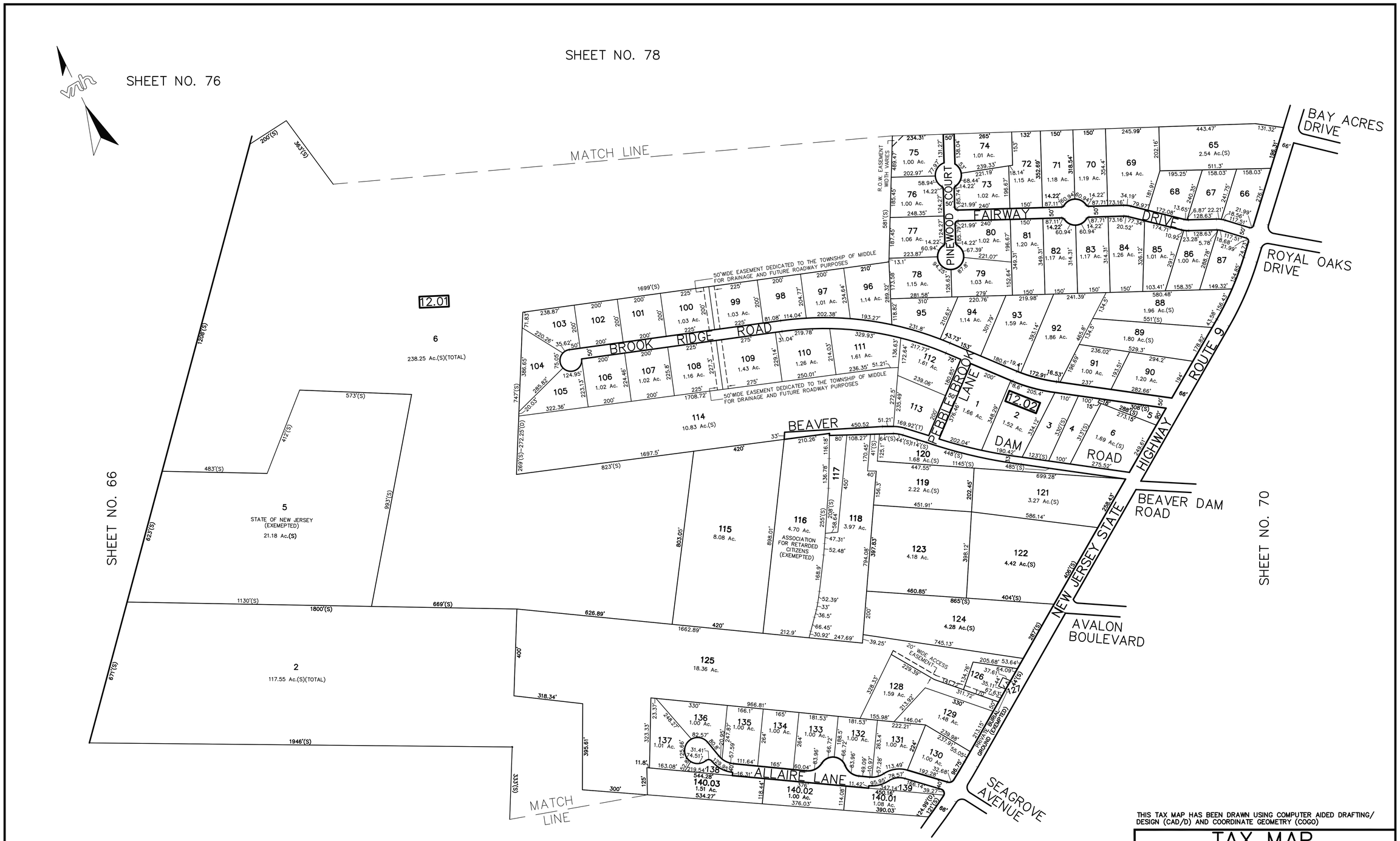

THIS TAX MAP HAS BEEN DRAWN USING COMPUTER AIDED DRAFTING/ DESIGN (CAD/D) AND COORDINATE GEOMETRY (COGO)

TAX MAP
TOWNSHIP OF MIDDLE
CAPE MAY COUNTY, NEW JERSEY

SCALE: 1" = 200' DATE: APRIL, 2004

LEWIS H. CONLEY JR.
NEW JERSEY LICENSED LAND SURVEYOR NO. 21212
van note–harvey associates, p.c.
CONSULTING ENGINEERS, PLANNERS, LAND SURVEYORS
211 N. MAIN STREET CAPE MAY COURT HOUSE, N.J. 08210

REVISIONS

DATE	NAME	NO.
DEC. 2005	LEWIS H. CONLEY, JR.	21212
NOV. 2008	LEWIS H. CONLEY, JR.	21212

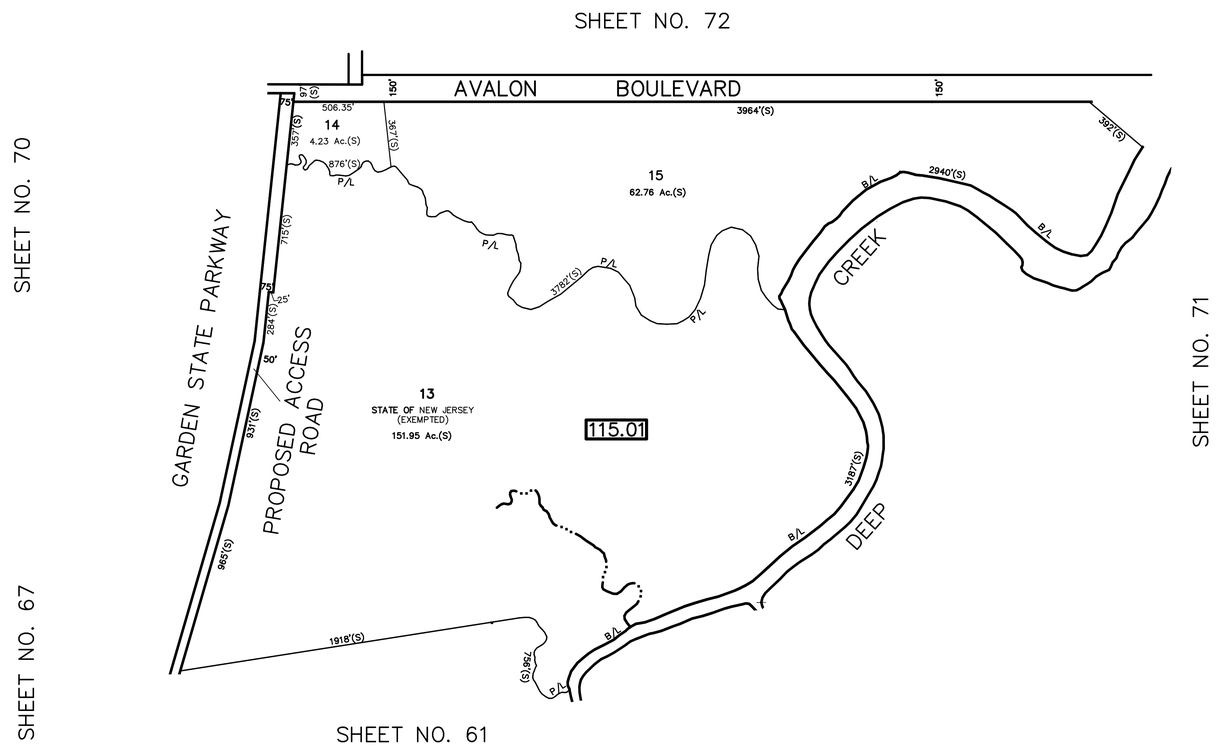

THIS TAX MAP HAS BEEN DRAWN USING COMPUTER AIDED DRAFTING/ DESIGN (CAD/D) AND COORDINATE GEOMETRY (COGO)

REVISIONS		
DATE	NAME	NO.
DEC. 2005	LEWIS H. CONLEY, JR.	21212

TAX MAP
TOWNSHIP OF MIDDLE
CAPE MAY COUNTY, NEW JERSEY

SCALE: 1" = 200' DATE: APRIL, 2004

LEWIS H. CONLEY JR.
NEW JERSEY LICENSED LAND SURVEYOR NO. 21212
van note – harvey associates, p.c.
CONSULTING ENGINEERS, PLANNERS, LAND SURVEYORS
211 N. MAIN STREET CAPE MAY COURT HOUSE, N.J. 08210

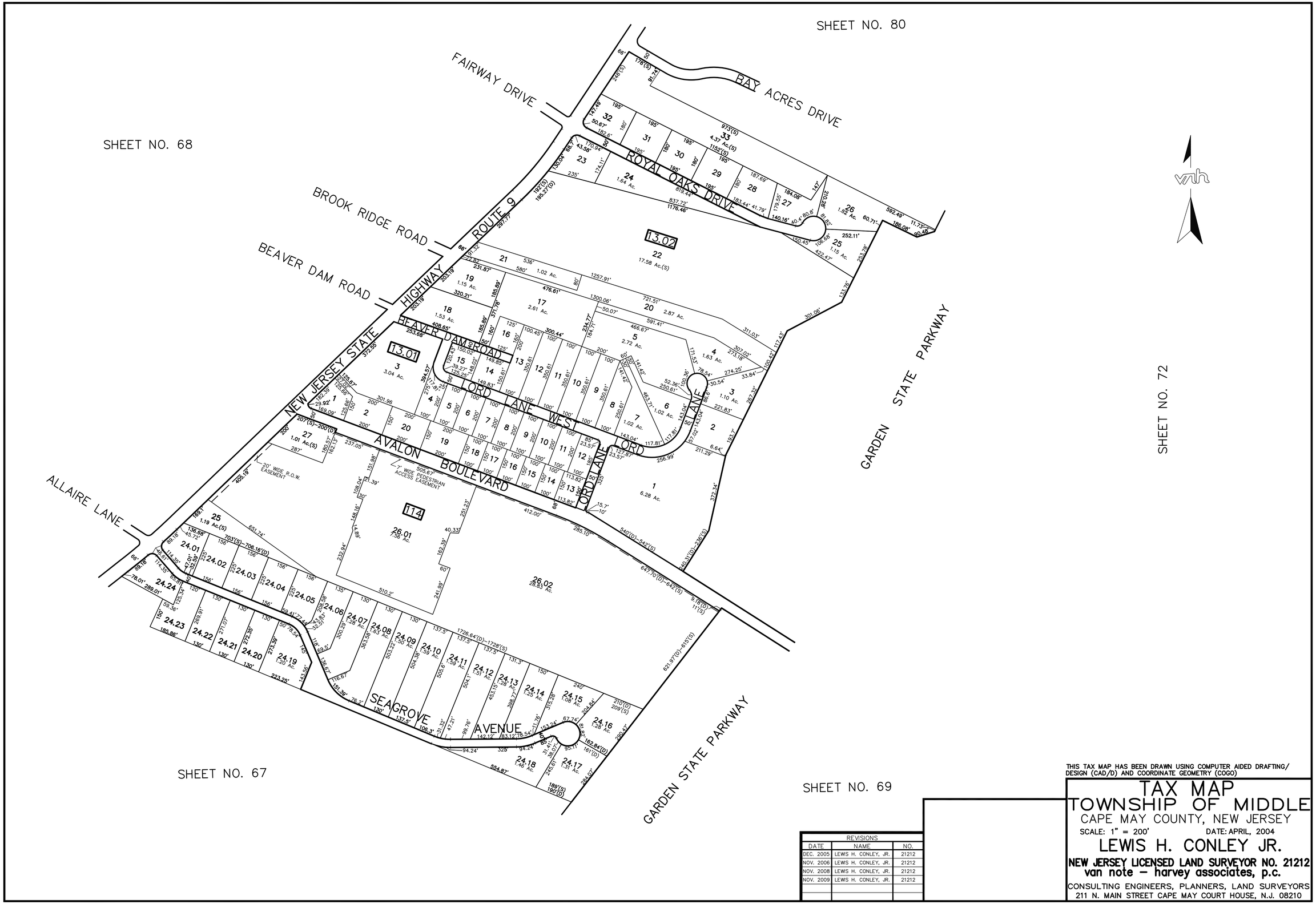

THIS TAX MAP HAS BEEN DRAWN USING COMPUTER AIDED DRAFTING/ DESIGN (CAD/D) AND COORDINATE GEOMETRY (COGO)

TAX MAP
TOWNSHIP OF MIDDLE

CAPE MAY COUNTY, NEW JERSEY

SCALE: 1" = 200' DATE: APRIL, 2004

LEWIS H. CONLEY JR.

NEW JERSEY LICENSED LAND SURVEYOR NO. 21212

van note – harvey associates, p.c.

CONSULTING ENGINEERS, PLANNERS, LAND SURVEYORS
211 N. MAIN STREET CAPE MAY COURT HOUSE, N.J. 08210

REVISIONS

DATE	NAME	NO.
DEC. 2005	LEWIS H. CONLEY, JR.	21212
NOV. 2006	LEWIS H. CONLEY, JR.	21212
NOV. 2008	LEWIS H. CONLEY, JR.	21212
NOV. 2009	LEWIS H. CONLEY, JR.	21212

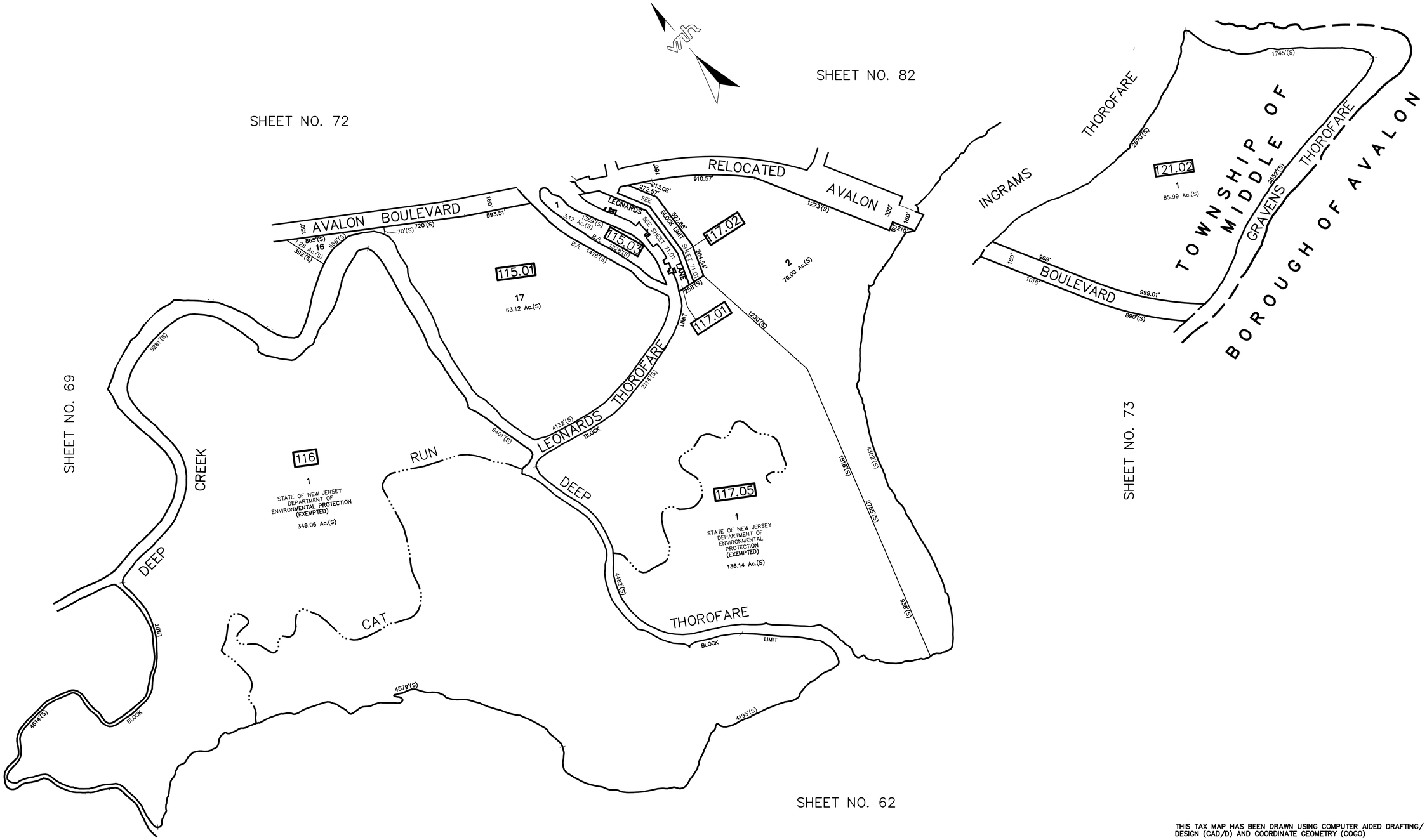

THIS TAX MAP HAS BEEN DRAWN USING COMPUTER AIDED DRAFTING/ DESIGN (CAD/D) AND COORDINATE GEOMETRY (COGO)

REVISIONS		
DATE	NAME	NO.
DEC. 2005	LEWIS H. CONLEY, JR.	21212

TAX MAP
TOWNSHIP OF MIDDLE
CAPE MAY COUNTY, NEW JERSEY

SCALE: 1" = 400' DATE: APRIL, 2004

LEWIS H. CONLEY JR.
NEW JERSEY LICENSED LAND SURVEYOR NO. 21212
van note – harvey associates, p.c.
CONSULTING ENGINEERS, PLANNERS, LAND SURVEYORS
211 N. MAIN STREET CAPE MAY COURT HOUSE, N.J. 08210

SHEET NO. 82

SHEET NO. 71

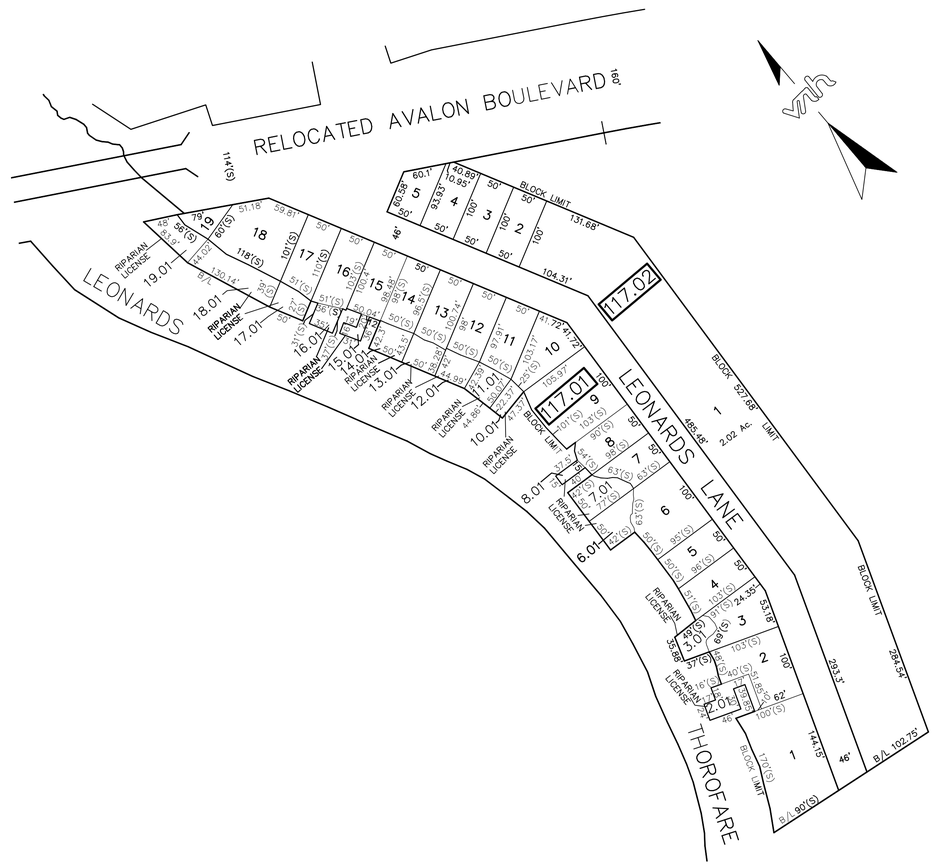

SHEET NO. 71

SHEET NO. 71

THIS TAX MAP HAS BEEN DRAWN USING COMPUTER AIDED DRAFTING/ DESIGN (CAD/D) AND COORDINATE GEOMETRY (COGO)

REVISIONS		
DATE	NAME	NO.
DEC. 2005	LEWIS H. CONLEY, JR.	21212
NOV. 2009	LEWIS H. CONLEY, JR.	21212
DEC. 2010	LEWIS H. CONLEY, JR.	21212

TAX MAP
TOWNSHIP OF MIDDLE
CAPE MAY COUNTY, NEW JERSEY

SCALE: 1" = 100' DATE: APRIL, 2004

LEWIS H. CONLEY JR.
NEW JERSEY LICENSED LAND SURVEYOR NO. 21212
van note – harvey associates, p.c.
CONSULTING ENGINEERS, PLANNERS, LAND SURVEYORS
211 N. MAIN STREET CAPE MAY COURT HOUSE, N.J. 08210

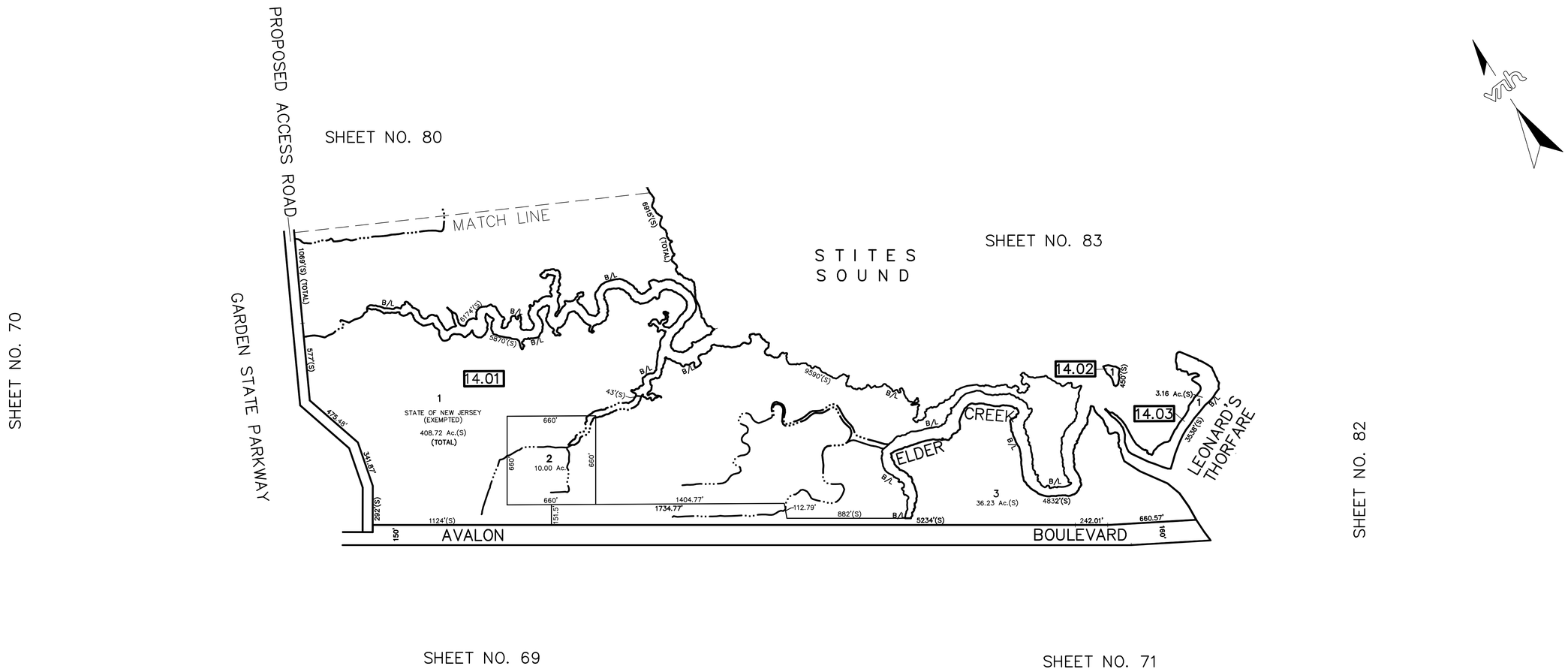

REVISIONS		
DATE	NAME	NO.
DEC. 2005	LEWIS H. CONLEY, JR.	21212

THIS TAX MAP HAS BEEN DRAWN USING COMPUTER AIDED DRAFTING/ DESIGN (CAD/D) AND COORDINATE GEOMETRY (COGO)

TAX MAP
TOWNSHIP OF MIDDLE
CAPE MAY COUNTY, NEW JERSEY

SCALE: 1" = 400' DATE: APRIL, 2004

LEWIS H. CONLEY JR.

NEW JERSEY LICENSED LAND SURVEYOR NO. 21212

van note – harvey associates, p.c.

CONSULTING ENGINEERS, PLANNERS, LAND SURVEYORS
211 N. MAIN STREET CAPE MAY COURT HOUSE, N.J. 08210

SHEET NO. 71

SHEET NO. 71

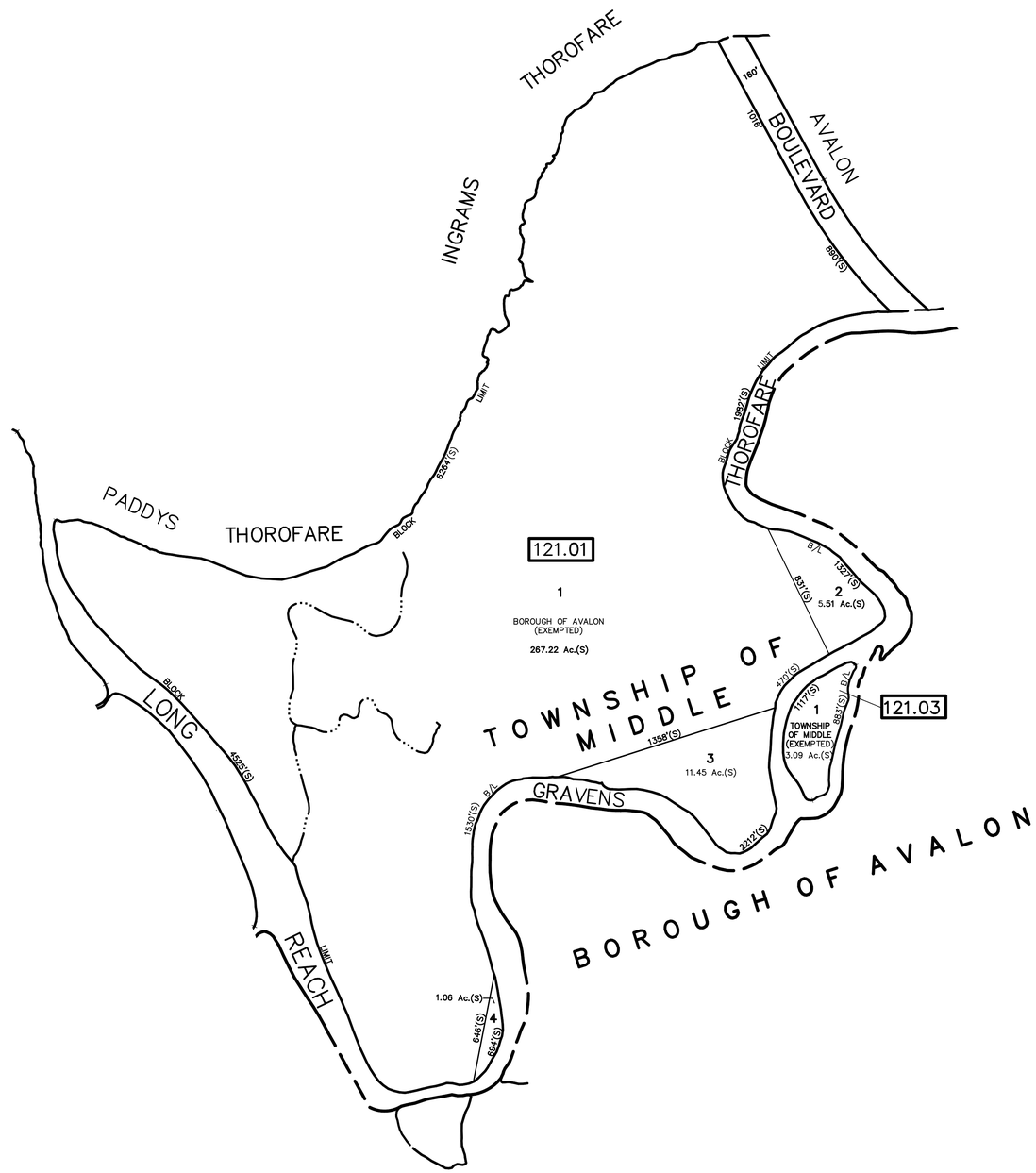

SHEET NO. 62

THIS TAX MAP HAS BEEN DRAWN USING COMPUTER AIDED DRAFTING/ DESIGN (CAD/D) AND COORDINATE GEOMETRY (COGO)

TAX MAP
TOWNSHIP OF MIDDLE
CAPE MAY COUNTY, NEW JERSEY

SCALE: 1" = 400' DATE: APRIL, 2004

LEWIS H. CONLEY JR.

NEW JERSEY LICENSED LAND SURVEYOR NO. 21212
van note – harvey associates, p.c.

CONSULTING ENGINEERS, PLANNERS, LAND SURVEYORS
211 N. MAIN STREET CAPE MAY COURT HOUSE, N.J. 08210

REVISIONS

DATE	NAME	NO.

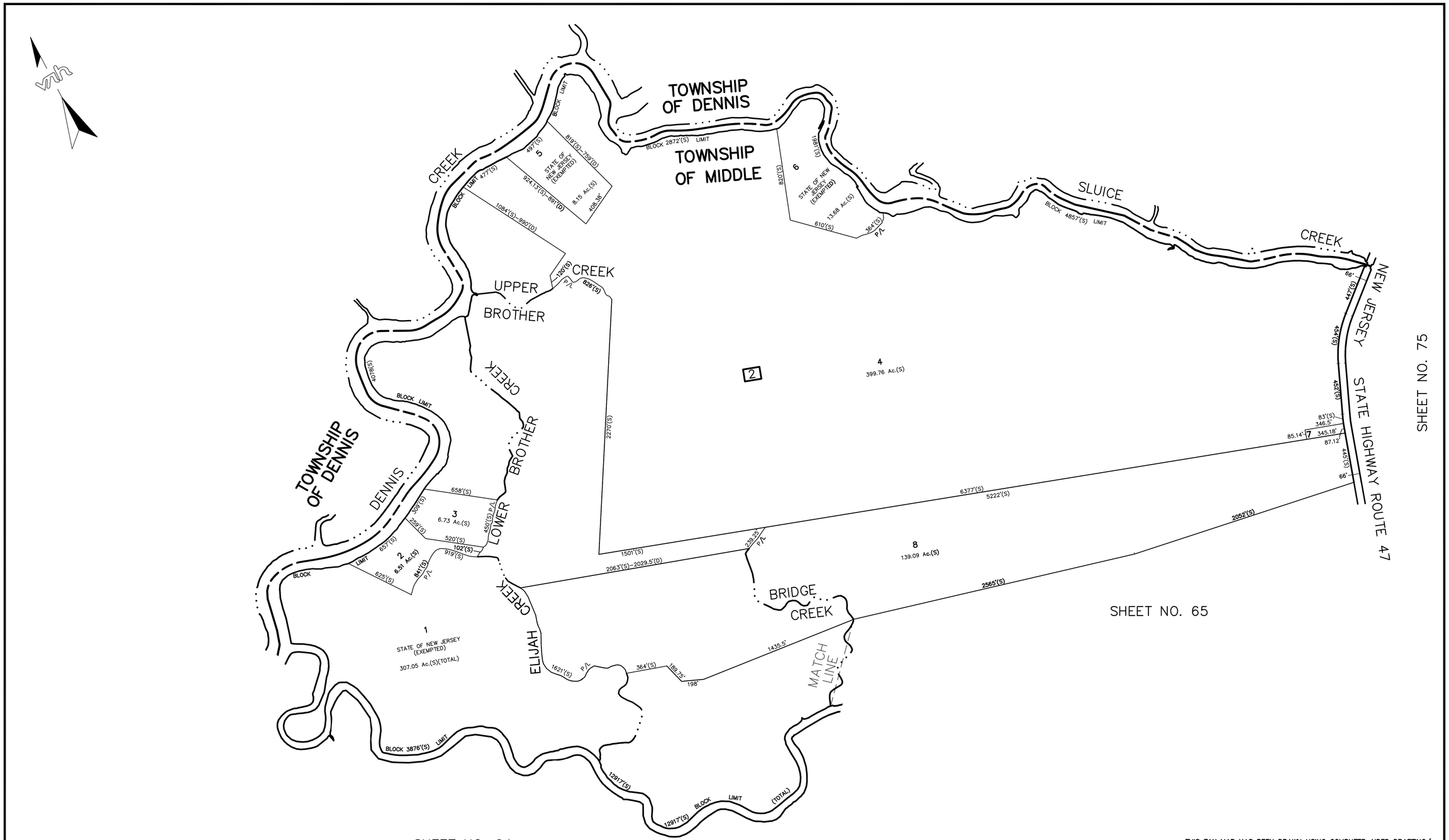

THIS TAX MAP HAS BEEN DRAWN USING COMPUTER AIDED DRAFTING/ DESIGN (CAD/D) AND COORDINATE GEOMETRY (COGO)

REVISIONS		
DATE	NAME	NO.
DEC. 2005	LEWIS H. CONLEY, JR.	21212

TAX MAP
TOWNSHIP OF MIDDLE
CAPE MAY COUNTY, NEW JERSEY

SCALE: 1" = 400' DATE: APRIL, 2004

LEWIS H. CONLEY JR.
NEW JERSEY LICENSED LAND SURVEYOR NO. 21212
van note–harvey associates, p.c.
CONSULTING ENGINEERS, PLANNERS, LAND SURVEYORS
211 N. MAIN STREET CAPE MAY COURT HOUSE, N.J. 08210

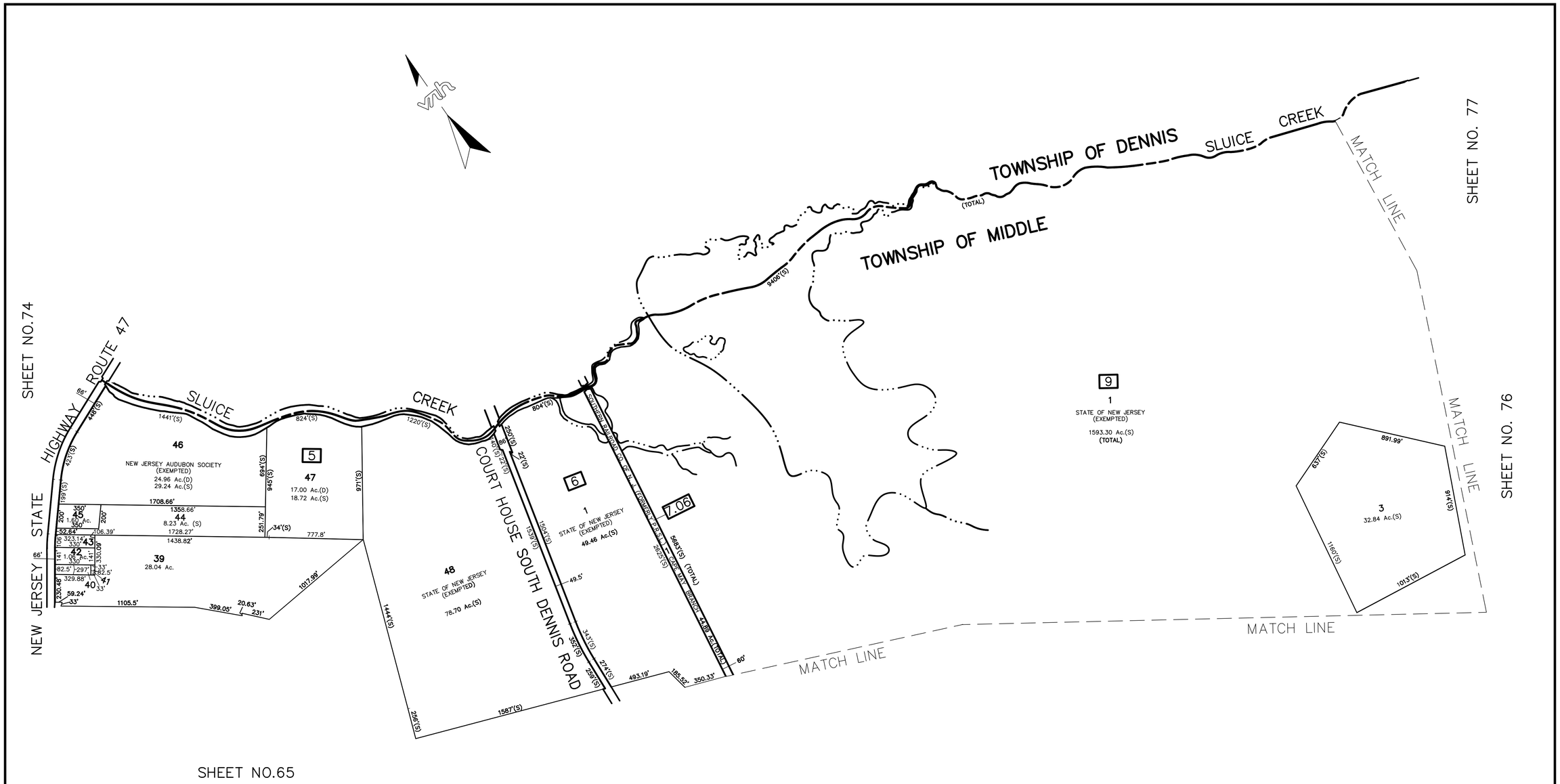

THIS TAX MAP HAS BEEN DRAWN USING COMPUTER AIDED DRAFTING/ DESIGN (CAD/D) AND COORDINATE GEOMETRY (COGO)

REVISIONS		
DATE	NAME	NO.
DEC. 2005	LEWIS H. CONLEY, JR.	21212

TAX MAP
TOWNSHIP OF MIDDLE
CAPE MAY COUNTY, NEW JERSEY

SCALE: 1" = 400' DATE: APRIL, 2004

LEWIS H. CONLEY JR.

NEW JERSEY LICENSED LAND SURVEYOR NO. 21212

van note–harvey associates, p.c.

CONSULTING ENGINEERS, PLANNERS, LAND SURVEYORS
211 N. MAIN STREET CAPE MAY COURT HOUSE, N.J. 08210

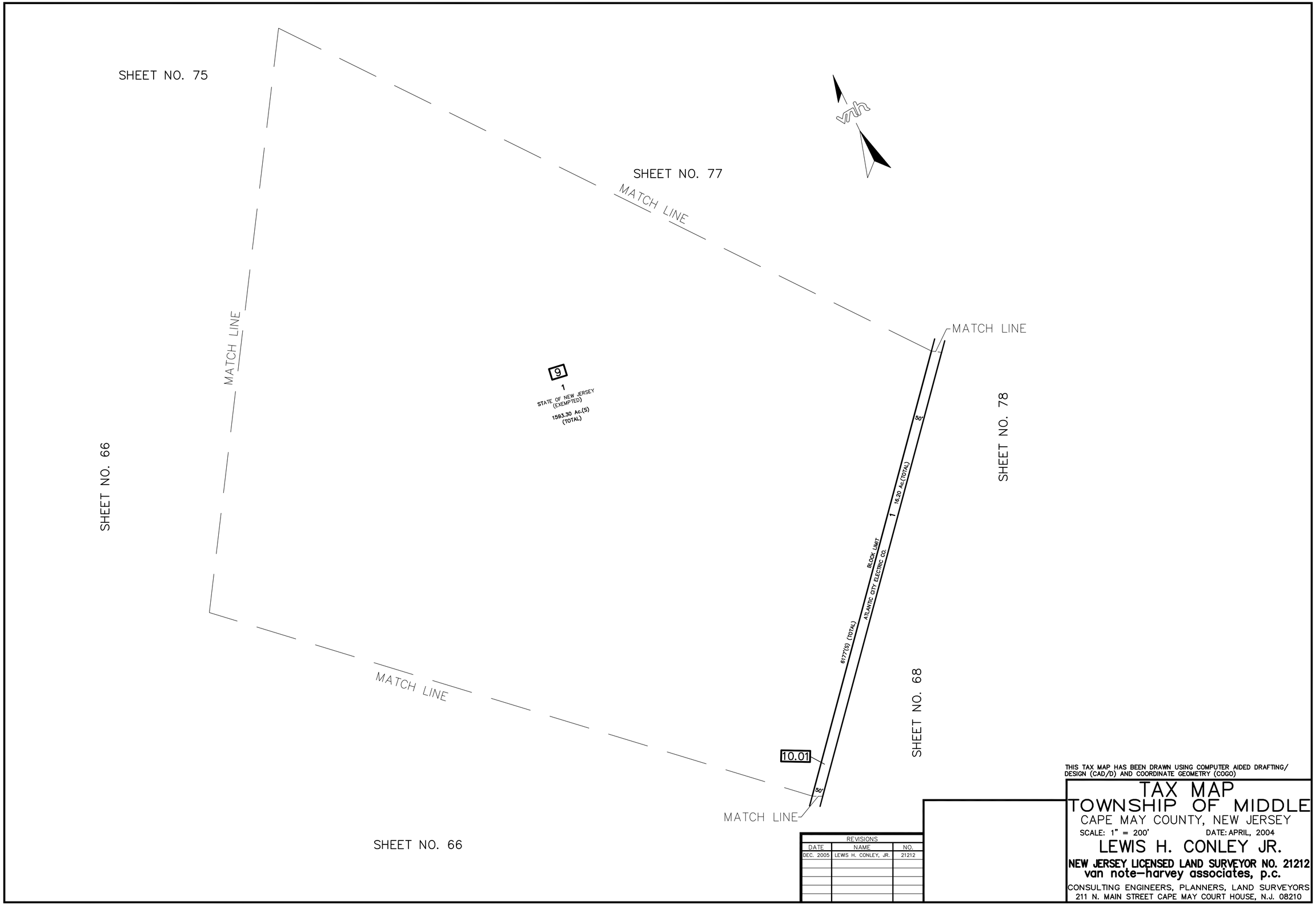

REVISIONS

DATE	NAME	NO.
DEC. 2005	LEWIS H. CONLEY, JR.	21212

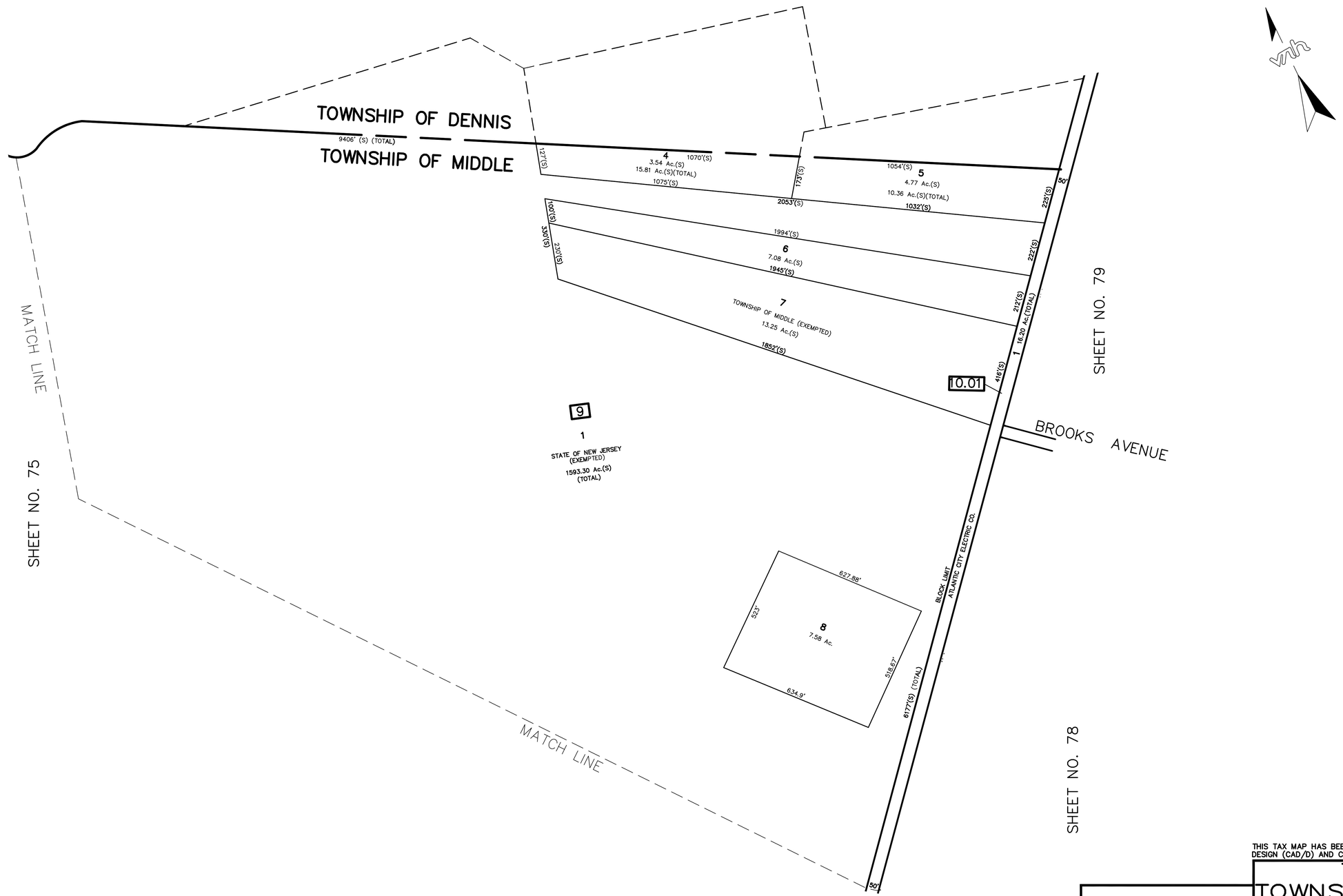

THIS TAX MAP HAS BEEN DRAWN USING COMPUTER AIDED DRAFTING/ DESIGN (CAD/D) AND COORDINATE GEOMETRY (COGO)

TAX MAP
TOWNSHIP OF MIDDLE
CAPE MAY COUNTY, NEW JERSEY

SCALE: 1" = 200' DATE: APRIL, 2004

LEWIS H. CONLEY JR.

NEW JERSEY LICENSED LAND SURVEYOR NO. 21212

van note–harvey associates, p.c.

CONSULTING ENGINEERS, PLANNERS, LAND SURVEYORS
211 N. MAIN STREET CAPE MAY COURT HOUSE, N.J. 08210

REVISIONS

DATE	NAME	NO.
DEC. 2005	LEWIS H. CONLEY, JR.	21212

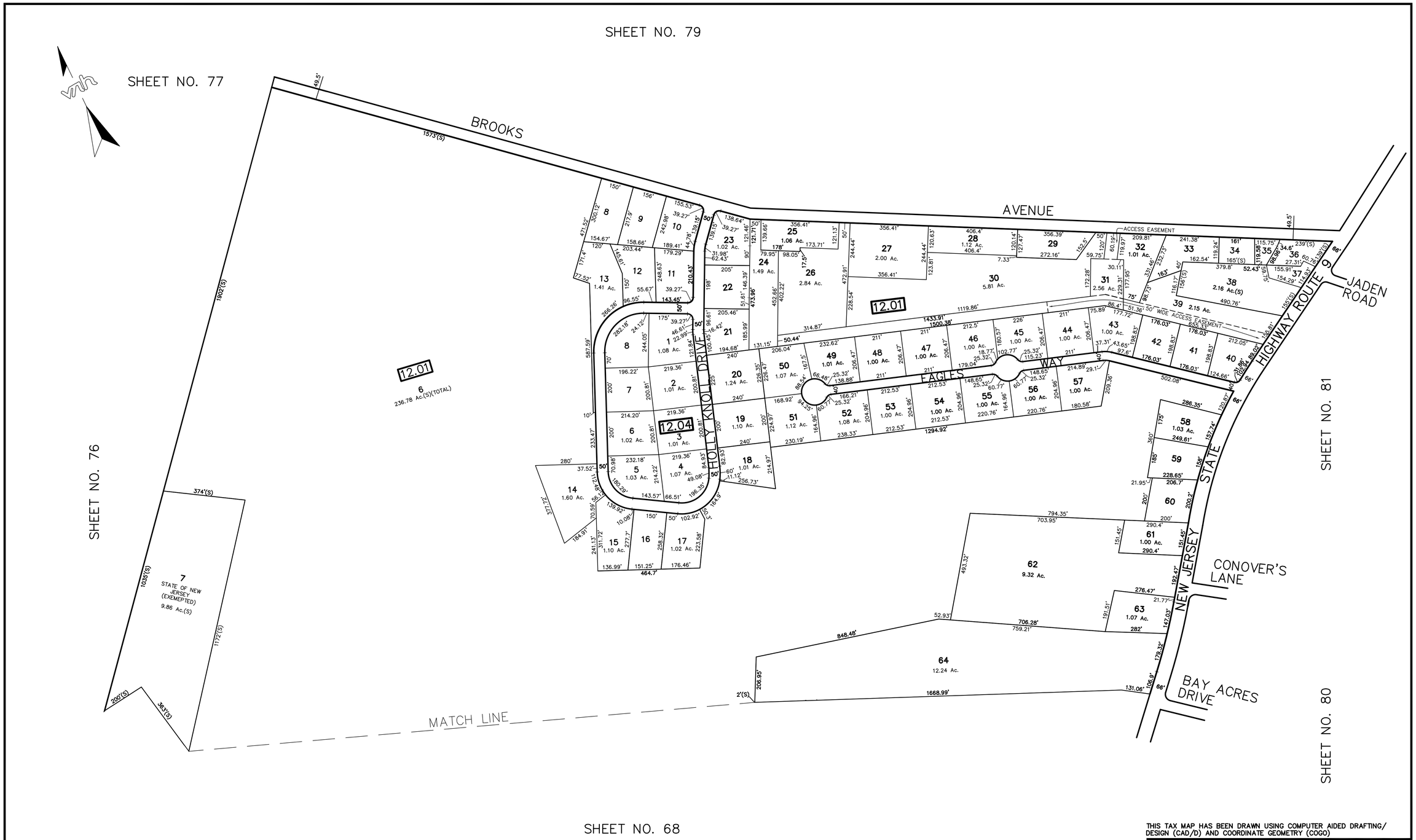

THIS TAX MAP HAS BEEN DRAWN USING COMPUTER AIDED DRAFTING/ DESIGN (CAD/D) AND COORDINATE GEOMETRY (COGO)

TAX MAP
TOWNSHIP OF MIDDLE
CAPE MAY COUNTY, NEW JERSEY

SCALE: 1" = 200' DATE: APRIL, 2004

LEWIS H. CONLEY JR.

NEW JERSEY LICENSED LAND SURVEYOR NO. 21212

van note–harvey associates, p.c.

CONSULTING ENGINEERS, PLANNERS, LAND SURVEYORS
211 N. MAIN STREET CAPE MAY COURT HOUSE, N.J. 08210

REVISIONS

DATE	NAME	NO.
DEC. 2005	LEWIS H. CONLEY, JR.	21212

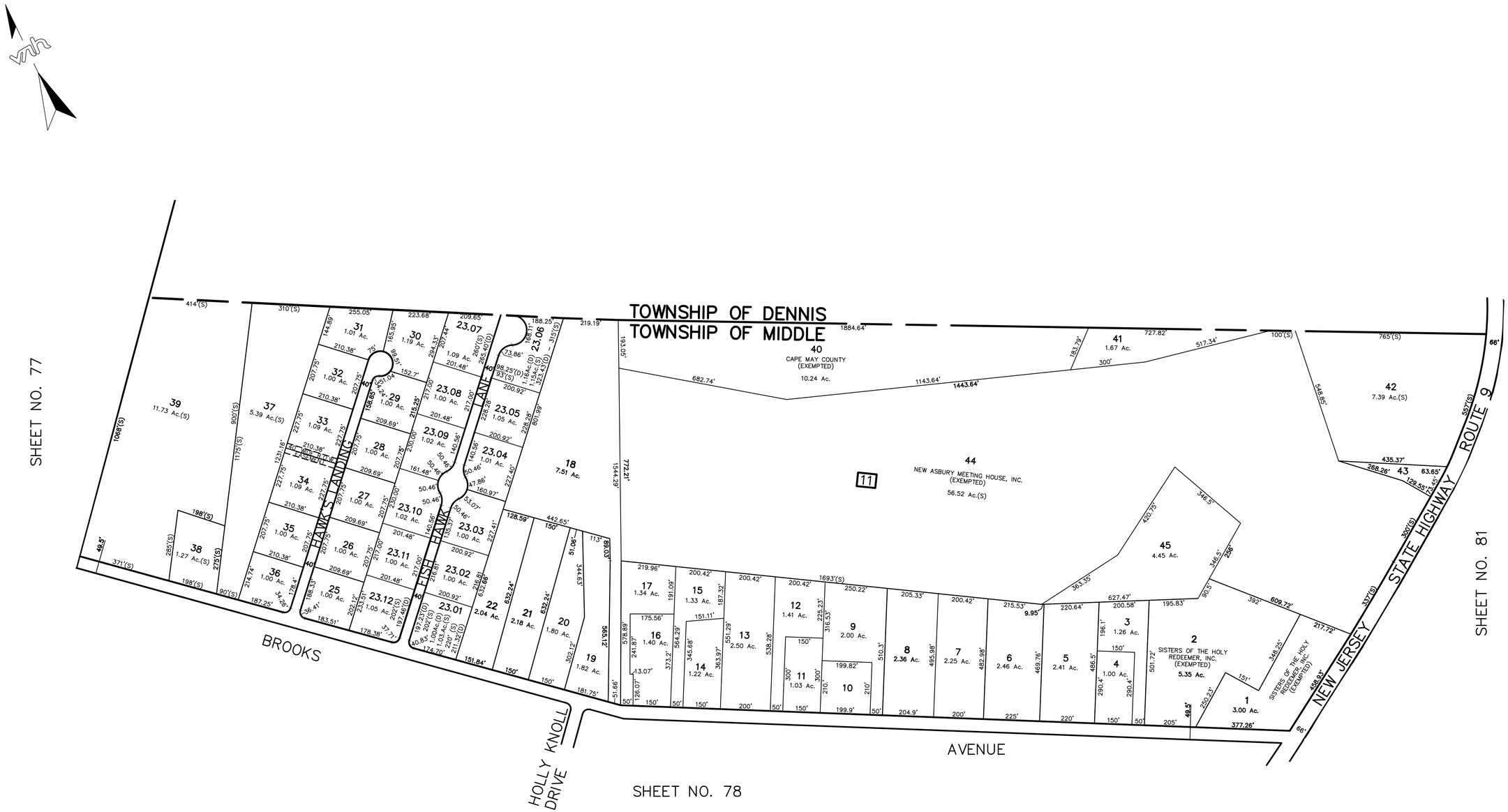

THIS TAX MAP HAS BEEN DRAWN USING COMPUTER AIDED DRAFTING/ DESIGN (CAD/D) AND COORDINATE GEOMETRY (COGO)

REVISIONS		
DATE	NAME	NO.
NOV. 2007	LEWIS H. CONLEY, JR.	21212

TAX MAP
TOWNSHIP OF MIDDLE
CAPE MAY COUNTY, NEW JERSEY

SCALE: 1" = 200' DATE: APRIL, 2004

LEWIS H. CONLEY JR.

NEW JERSEY LICENSED LAND SURVEYOR NO. 21212

van note–harvey associates, p.c.

CONSULTING ENGINEERS, PLANNERS, LAND SURVEYORS
211 N. MAIN STREET CAPE MAY COURT HOUSE, N.J. 08210

SHEET NO. 81

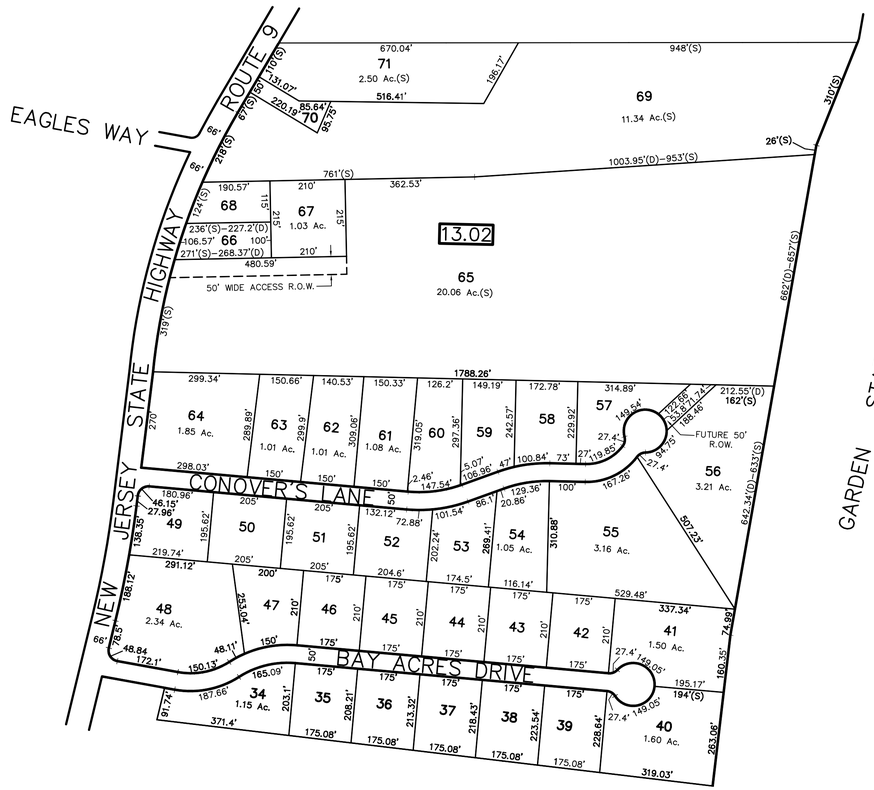

SHEET NO. 78

SHEET NO. 70

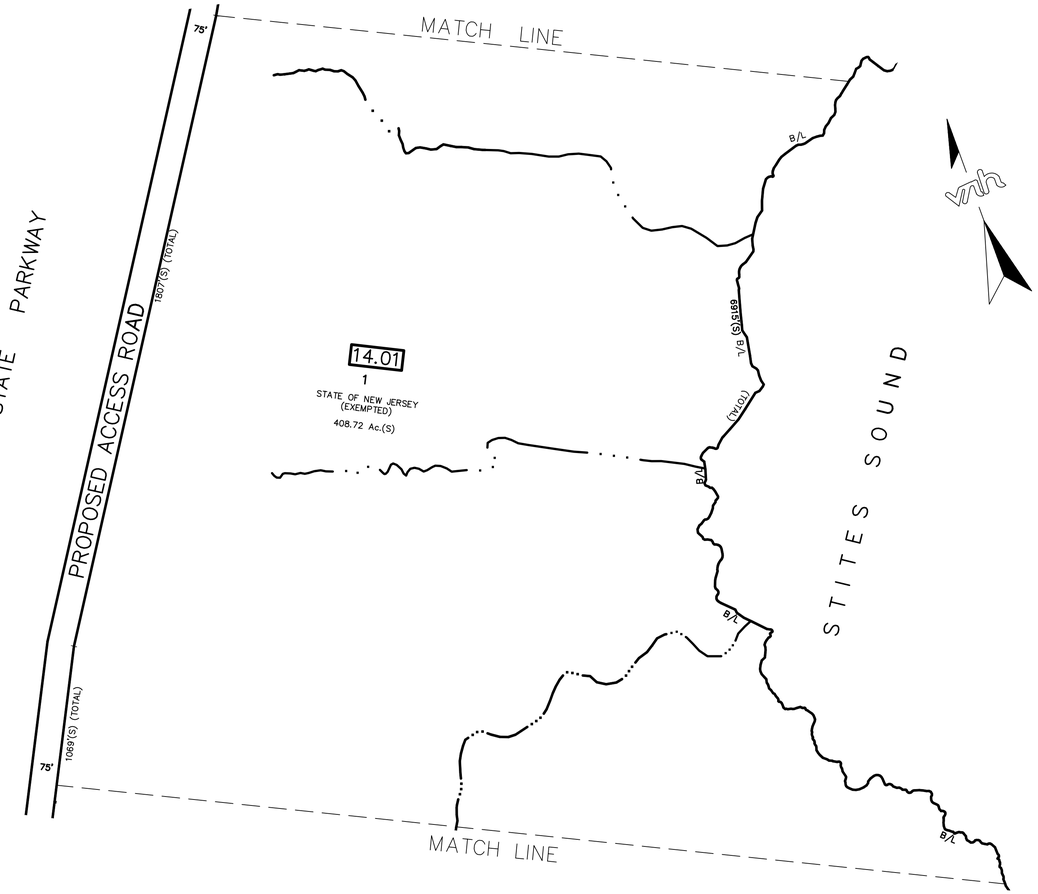

SHEET NO. 83

SHEET NO. 72

THIS TAX MAP HAS BEEN DRAWN USING COMPUTER AIDED DRAFTING/ DESIGN (CAD/D) AND COORDINATE GEOMETRY (COGO)

REVISIONS		
DATE	NAME	NO.
DEC. 2005	LEWIS H. CONLEY, JR.	21212

TAX MAP
TOWNSHIP OF MIDDLE
CAPE MAY COUNTY, NEW JERSEY

SCALE: 1" = 200' DATE: APRIL, 2004

LEWIS H. CONLEY JR.

NEW JERSEY LICENSED LAND SURVEYOR NO. 21212

van note – harvey associates, p.c.

CONSULTING ENGINEERS, PLANNERS, LAND SURVEYORS
211 N. MAIN STREET CAPE MAY COURT HOUSE, N.J. 08210

THIS TAX MAP HAS BEEN DRAWN USING COMPUTER AIDED DRAFTING/ DESIGN (CAD/D) AND COORDINATE GEOMETRY (COGO)

REVISIONS		
DATE	NAME	NO.
DEC. 2005	LEWIS H. CONLEY, JR.	21212
NOV. 2006	LEWIS H. CONLEY, JR.	21212
NOV. 2007	LEWIS H. CONLEY, JR.	21212
DEC. 2010	LEWIS H. CONLEY, JR.	21212

TAX MAP
TOWNSHIP OF MIDDLE
CAPE MAY COUNTY, NEW JERSEY

SCALE: 1" = 200' DATE: APRIL, 2004

LEWIS H. CONLEY JR.
NEW JERSEY LICENSED LAND SURVEYOR NO. 21212
van note – harvey associates, p.c.
CONSULTING ENGINEERS, PLANNERS, LAND SURVEYORS
211 N. MAIN STREET CAPE MAY COURT HOUSE, N.J. 08210

SHEET NO. 83

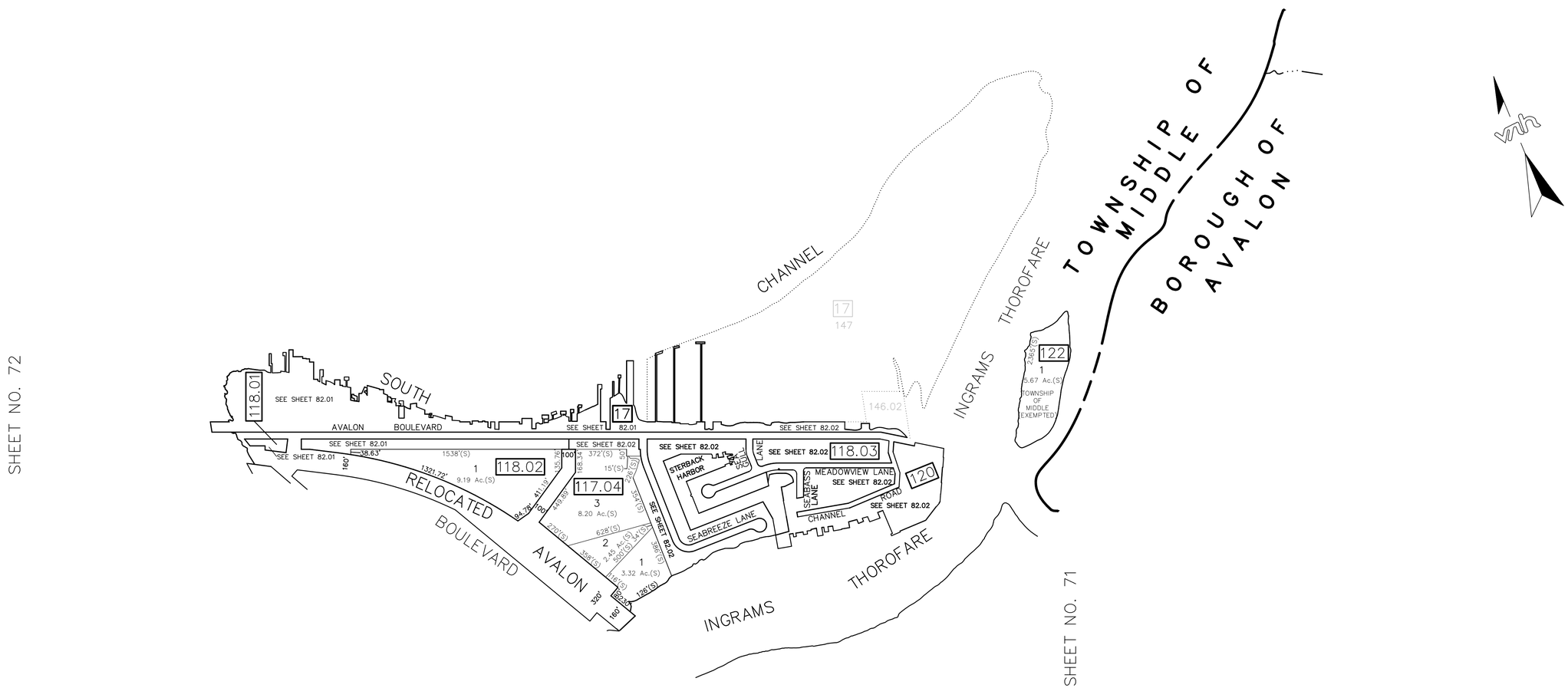

SHEET NO. 71

THIS TAX MAP HAS BEEN DRAWN USING COMPUTER AIDED DRAFTING/ DESIGN (CAD/D) AND COORDINATE GEOMETRY (COGO)

REVISIONS		
DATE	NAME	NO.
DEC. 2005	LEWIS H. CONLEY, JR.	21212
NOV. 2007	LEWIS H. CONLEY, JR.	21212
DEC. 2010	LEWIS H. CONLEY, JR.	21212

TAX MAP
TOWNSHIP OF MIDDLE
CAPE MAY COUNTY, NEW JERSEY

SCALE: 1" = 400' DATE: APRIL, 2004

LEWIS H. CONLEY JR.
NEW JERSEY LICENSED LAND SURVEYOR NO. 21212
van note – harvey associates, p.c.
CONSULTING ENGINEERS, PLANNERS, LAND SURVEYORS
211 N. MAIN STREET CAPE MAY COURT HOUSE, N.J. 08210

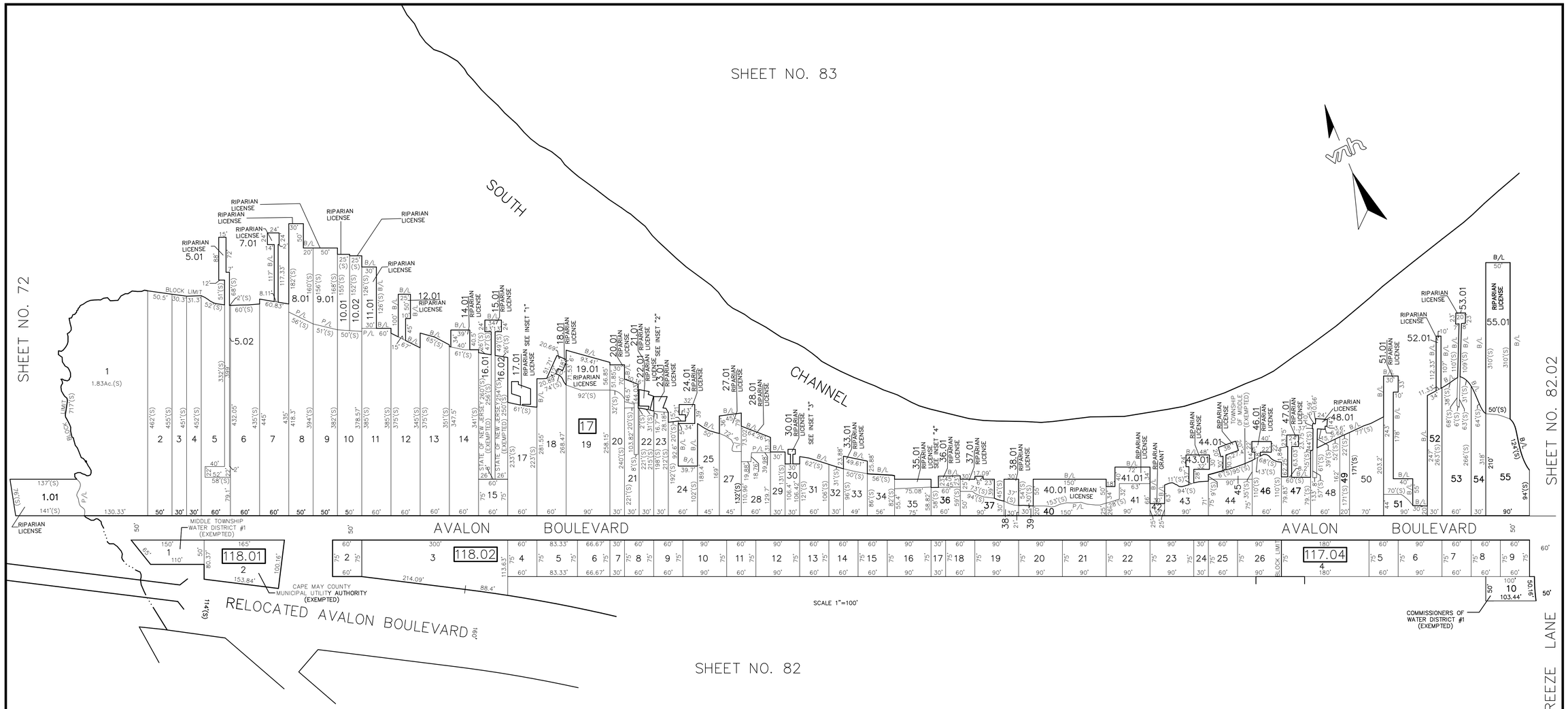

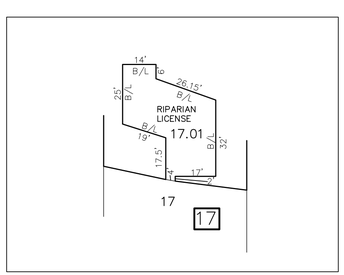

INSET "1"

SCALE 1"=30'

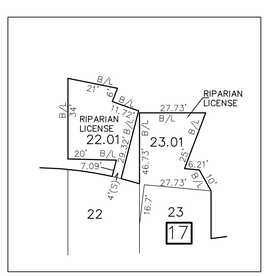

INSET "2"

SCALE 1"=30'

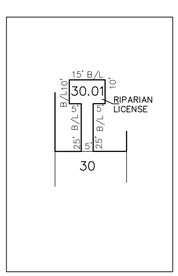

INSET "3"

SCALE 1"=30'

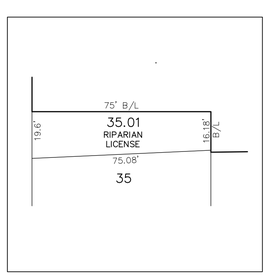

INSET "4"

SCALE 1"=30'

REVISIONS		
DATE	NAME	NO.
DEC. 2005	LEWIS H. CONLEY, JR.	21212
NOV. 2006	LEWIS H. CONLEY, JR.	21212
NOV. 2007	LEWIS H. CONLEY, JR.	21212
NOV. 2008	LEWIS H. CONLEY, JR.	21212
NOV. 2009	LEWIS H. CONLEY, JR.	21212
DEC. 2010	LEWIS H. CONLEY, JR.	21212

THIS TAX MAP HAS BEEN DRAWN USING COMPUTER AIDED DRAFTING/ DESIGN (CAD/D) AND COORDINATE GEOMETRY (COGO)

TAX MAP
TOWNSHIP OF MIDDLE
CAPE MAY COUNTY, NEW JERSEY

SCALE: AS NOTED DATE: APRIL, 2004

LEWIS H. CONLEY JR.
NEW JERSEY LICENSED LAND SURVEYOR NO. 21212
van note – harvey associates, p.c.
CONSULTING ENGINEERS, PLANNERS, LAND SURVEYORS
211 N. MAIN STREET CAPE MAY COURT HOUSE, N.J. 08210

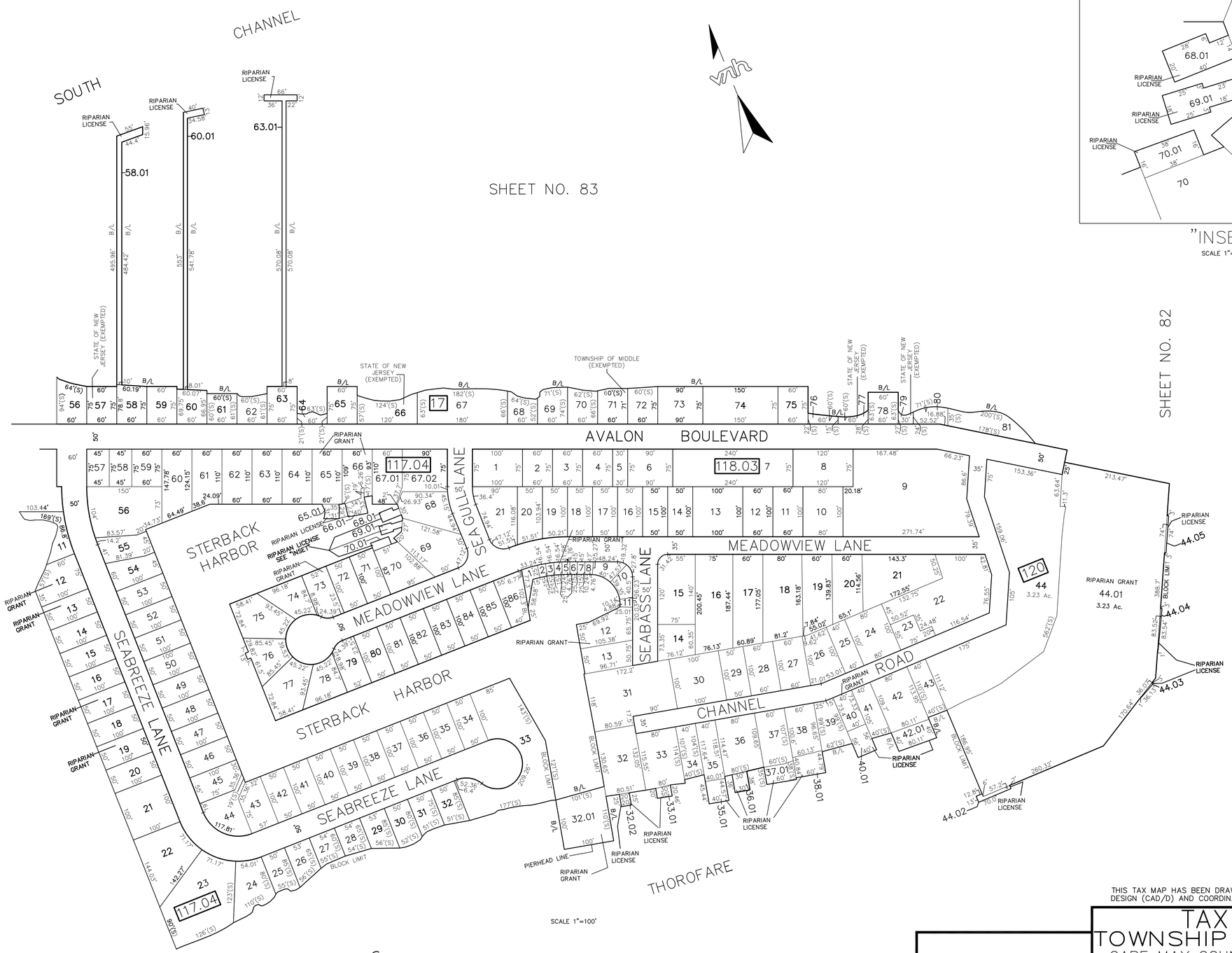

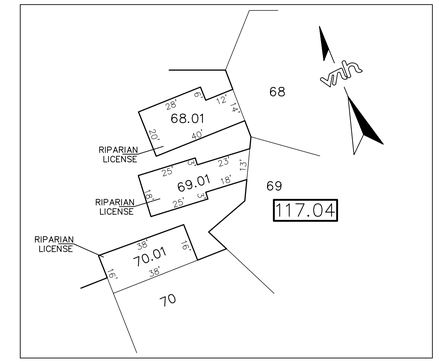

"INSET"
SCALE 1"=30'

THIS TAX MAP HAS BEEN DRAWN USING COMPUTER AIDED DRAFTING/ DESIGN (CAD/D) AND COORDINATE GEOMETRY (COGO)

REVISIONS		
DATE	NAME	NO.
DEC. 2005	LEWIS H. CONLEY, JR.	21212
NOV. 2006	LEWIS H. CONLEY, JR.	21212
NOV. 2007	LEWIS H. CONLEY, JR.	21212
NOV. 2008	LEWIS H. CONLEY, JR.	21212
NOV. 2009	LEWIS H. CONLEY, JR.	21212
DEC. 2010	LEWIS H. CONLEY, JR.	21212

TAX MAP
TOWNSHIP OF MIDDLE
CAPE MAY COUNTY, NEW JERSEY

SCALE: AS SHOWN DATE: APRIL, 2004

LEWIS H. CONLEY JR.
NEW JERSEY LICENSED LAND SURVEYOR NO. 21212
van note – harvey associates, p.c.
CONSULTING ENGINEERS, PLANNERS, LAND SURVEYORS
211 N. MAIN STREET CAPE MAY COURT HOUSE, N.J. 08210

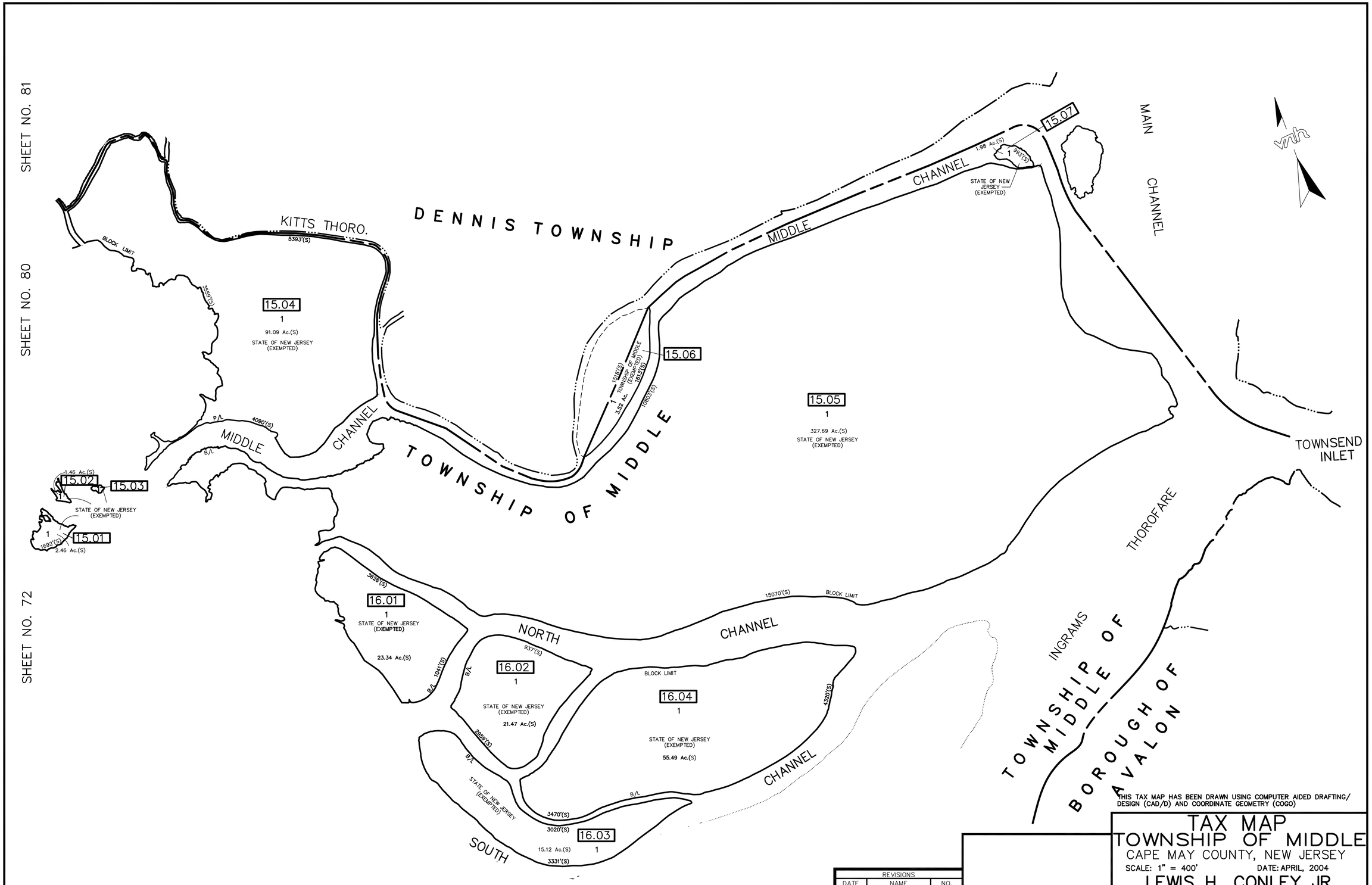

THIS TAX MAP HAS BEEN DRAWN USING COMPUTER AIDED DRAFTING/ DESIGN (CAD/D) AND COORDINATE GEOMETRY (COGO)

REVISIONS		
DATE	NAME	NO.
DEC. 2005	LEWIS H. CONLEY, JR.	21212

TAX MAP
TOWNSHIP OF MIDDLE
CAPE MAY COUNTY, NEW JERSEY

SCALE: 1" = 400' DATE: APRIL, 2004

LEWIS H. CONLEY JR.
NEW JERSEY LICENSED LAND SURVEYOR NO. 21212
van note – harvey associates, p.c.
CONSULTING ENGINEERS, PLANNERS, LAND SURVEYORS
211 N. MAIN STREET CAPE MAY COURT HOUSE, N.J. 08210